

**235 South Tremont Street**  
235 South Tremont Street  
Oceanside, CA 92054

Inquiry Number: 6340708.5  
January 25, 2021

# The EDR-City Directory Abstract

## TABLE OF CONTENTS

### SECTION

Executive Summary

Findings

City Directory Images

*Thank you for your business.*  
Please contact EDR at 1-800-352-0050  
with any questions or comments.

#### **Disclaimer - Copyright and Trademark Notice**

This Report contains certain information obtained from a variety of public and other sources reasonably available to Environmental Data Resources, Inc. It cannot be concluded from this Report that coverage information for the target and surrounding properties does not exist from other sources. **NO WARRANTY EXPRESSED OR IMPLIED, IS MADE WHATSOEVER IN CONNECTION WITH THIS REPORT. ENVIRONMENTAL DATA RESOURCES, INC. SPECIFICALLY DISCLAIMS THE MAKING OF ANY SUCH WARRANTIES, INCLUDING WITHOUT LIMITATION, MERCHANTABILITY OR FITNESS FOR A PARTICULAR USE OR PURPOSE. ALL RISK IS ASSUMED BY THE USER. IN NO EVENT SHALL ENVIRONMENTAL DATA RESOURCES, INC. BE LIABLE TO ANYONE, WHETHER ARISING OUT OF ERRORS OR OMISSIONS, NEGLIGENCE, ACCIDENT OR ANY OTHER CAUSE, FOR ANY LOSS OR DAMAGE, INCLUDING, WITHOUT LIMITATION, SPECIAL, INCIDENTAL, CONSEQUENTIAL, OR EXEMPLARY DAMAGES. ANY LIABILITY ON THE PART OF ENVIRONMENTAL DATA RESOURCES, INC. IS STRICTLY LIMITED TO A REFUND OF THE AMOUNT PAID FOR THIS REPORT.** Purchaser accepts this Report "AS IS". Any analyses, estimates, ratings, environmental risk levels or risk codes provided in this Report are provided for illustrative purposes only, and are not intended to provide, nor should they be interpreted as providing any facts regarding, or prediction or forecast of, any environmental risk for any property. Only a Phase I Environmental Site Assessment performed by an environmental professional can provide information regarding the environmental risk for any property. Additionally, the information provided in this Report is not to be construed as legal advice.

Copyright 2020 by Environmental Data Resources, Inc. All rights reserved. Reproduction in any media or format, in whole or in part, of any report or map of Environmental Data Resources, Inc. or its affiliates is prohibited without prior written permission.

EDR and its logos (including Sanborn and Sanborn Map) are trademarks of Environmental Data Resources, Inc. or its affiliates. All other trademarks used herein are the property of their respective owners.

## EXECUTIVE SUMMARY

### DESCRIPTION

Environmental Data Resources, Inc.'s (EDR) City Directory Abstract is a screening tool designed to assist environmental professionals in evaluating potential liability on a target property resulting from past activities. EDR's City Directory Abstract includes a search and abstract of available city directory data. For each address, the directory lists the name of the corresponding occupant at five year intervals.

Business directories including city, cross reference and telephone directories were reviewed, if available, at approximately five year intervals for the years spanning 1903 through 2017. This report compiles information gathered in this review by geocoding the latitude and longitude of properties identified and gathering information about properties within 660 feet of the target property.

A summary of the information obtained is provided in the text of this report.

### RECORD SOURCES

EDR's Digital Archive combines historical directory listings from sources such as Cole Information and Dun & Bradstreet. These standard sources of property information complement and enhance each other to provide a more comprehensive report.

EDR is licensed to reproduce certain City Directory works by the copyright holders of those works. The purchaser of this EDR City Directory Report may include it in report(s) delivered to a customer. Reproduction of City Directories without permission of the publisher or licensed vendor may be a violation of copyright.

Data by

**infoUSA<sup>®</sup>**

Copyright©2008  
All Rights Reserved

### RESEARCH SUMMARY

The following research sources were consulted in the preparation of this report. An "X" indicates where information was identified in the source and provided in this report.

<u>Year</u>	<u>Source</u>	<u>TP</u>	<u>Adjoining</u>	<u>Text Abstract</u>	<u>Source Image</u>
2017	Cole Information Services	-	X	X	-
2014	Cole Information Services	X	X	X	-
2009	Cole Information Services	X	X	X	-
2006	Haines Company, Inc.	-	X	X	X
	Haines Company, Inc.	X	X	X	X
2004	Cole Information Services	-	X	X	-
2000	Haines Company, Inc.	-	X	X	-
	Haines Company, Inc.	X	X	X	-
1999	Cole Information Services	X	X	X	-
1995	PACIFIC BELL WHITE PAGES	-	X	X	-
	PACIFIC BELL WHITE PAGES	X	X	X	-
1994	Cole Information Services	X	X	X	-

## EXECUTIVE SUMMARY

<u>Year</u>	<u>Source</u>	<u>TP</u>	<u>Adjoining</u>	<u>Text Abstract</u>	<u>Source Image</u>
1992	PACIFIC BELL WHITE PAGES	-	X	X	-
1991	PACIFIC BELL WHITE PAGES	-	X	X	-
	PACIFIC BELL WHITE PAGES	X	X	X	-
1989	Cole Information Services	-	X	X	-
	Pacific Bell	-	X	X	-
1985	PACIFIC BELL WHITE PAGES	-	X	X	-
	PACIFIC BELL WHITE PAGES	X	X	X	-
1984	R. L. Polk & Co.	-	-	-	-
1980	Pacific Telephone	-	X	X	-
1976	Luskey Brothers & Co., Inc.	-	X	X	-
1975	R. L. Polk Co.	-	-	-	-
1971	Community Directory Co.	-	X	X	-
1970	John M. Ducey	-	X	X	-
1966	R. L. Polk Co.	-	-	-	-
1965	Community Directory Co.	-	X	X	-
	Luskey Brothers Co., Inc.	-	X	X	-
1962	Community Directory Co.	-	X	X	-
1961	R. L. Polk & Co.	-	-	-	-
1960	The Pacific Telephone Telegraph Co.	-	-	-	-
1956	R. L. Polk & Co.	-	-	-	-
1955	The Pacific Telephone Telegraph Co.	-	X	X	-
1952	R. L. Polk & Co. of California	-	-	-	-
1950	The Pacific Telephone & Telegraph Co.	-	X	X	-
1948	San Diego Directory Co.	-	-	-	-
1945	Southern California Telephone Co.	-	X	X	-
1943	San Diego Directory Co.	-	-	-	-
1940	Southern California Telephone Co.	-	X	X	-
1938	San Diego Directory Co.	-	X	X	-
1933	San Diego Directory Co.	-	X	X	-
	San Diego Directory Co.	-	X	X	X
1927	San Diego Directory Co.	-	X	X	-
1921	San Diego Directory Co. Inc.	-	-	-	-
1907	San Diego Directory Co.	-	-	-	-
1903	San Diego Directory Co.	-	-	-	-

## **RECORD SOURCES**

EDR's Digital Archive combines historical directory listings from sources such as Cole Information and Dun & Bradstreet. These standard sources of property information complement and enhance each other to provide a more comprehensive report.

EDR is licensed to reproduce certain City Directory works by the copyright holders of those works. The purchaser of this EDR City Directory Report may include it in report(s) delivered to a customer. Reproduction of City Directories without permission of the publisher or licensed vendor may be a violation of copyright.

Data by

*info*USA®

Copyright©2008  
All Rights Reserved

# FINDINGS

## TARGET PROPERTY INFORMATION

### ADDRESS

235 South Tremont Street  
Oceanside, CA 92054

### FINDINGS DETAIL

Target Property research detail.

### FREEMAN ST S

#### 235 FREEMAN ST S

<u>Year</u>	<u>Uses</u>	<u>Source</u>
2000	XXXX	Haines Company, Inc.

### S TREMONT ST

#### 235 S TREMONT ST

<u>Year</u>	<u>Uses</u>	<u>Source</u>
2014	AMTRAK	Cole Information Services
	AMTRAK STATIONOSD	Cole Information Services
2009	AMTRAK	Cole Information Services
	NATIONAL RAILROAD PASSENGER CORP	Cole Information Services
2006	AMTRAK	Haines Company, Inc. Image pg. A1
1999	AMTRAK	Cole Information Services
1995	Amtrak	PACIFIC BELL WHITE PAGES
	Amtrak Authorized Agent Rails Sails & Trails PO Box 429 Sn Marcos .....	PACIFIC BELL WHITE PAGES
1994	AMTRAK	Cole Information Services
1991	Amtrak	PACIFIC BELL WHITE PAGES
1985	AMTRAK	PACIFIC BELL WHITE PAGES

### TREMONT ST S

#### 235 TREMONT ST S

<u>Year</u>	<u>Uses</u>	<u>Source</u>
2000	AMTRAK	Haines Company, Inc.

## FINDINGS

### ADJOINING PROPERTY DETAIL

The following Adjoining Property addresses were researched for this report. Detailed findings are provided for each address.

#### 202 S HILL GALEA ANTONIO LAB

##### 202 S HILL GALEA ANTONIO LAB

<u>Year</u>	<u>Uses</u>	<u>Source</u>
1933	FRIEDHOF OSCAR (AMANDA)	San Diego Directory Co.

#### 309 S HILL

##### 2 309 S HILL

<u>Year</u>	<u>Uses</u>	<u>Source</u>
1985	ANITA S RESTAURANT NO	PACIFIC BELL WHITE PAGES

#### CLEVELAND N

##### 103 CLEVELAND N

<u>Year</u>	<u>Uses</u>	<u>Source</u>
1965	No Return	Luskey Brothers Co., Inc.

##### 105 CLEVELAND N

<u>Year</u>	<u>Uses</u>	<u>Source</u>
1965	Peck Pauline	Luskey Brothers Co., Inc.

#### CLEVELAND S

##### 114 CLEVELAND S

<u>Year</u>	<u>Uses</u>	<u>Source</u>
1980	F MILNOR NORMAN S	Pacific Telephone

##### 118 CLEVELAND S

<u>Year</u>	<u>Uses</u>	<u>Source</u>
1980	A A WHEEL ALIGNMENT SERVICE	Pacific Telephone

##### 132 CLEVELAND S

<u>Year</u>	<u>Uses</u>	<u>Source</u>
1980	12 SOTELO JUAN	Pacific Telephone
	8 FREITAS EVELYN D	Pacific Telephone
	6 GIBSON LARRY	Pacific Telephone

## FINDINGS

<u>Year</u>	<u>Uses</u>	<u>Source</u>
1980	4 VALENTINE E P	Pacific Telephone
	3 HILDEBRAND LILLIAN	Pacific Telephone
	MORFORD TOM	Pacific Telephone
	10 GARCIA JUAN	Pacific Telephone

### 232 CLEVELAND S

<u>Year</u>	<u>Uses</u>	<u>Source</u>
1980	STRIDER S RECONDITIONING	Pacific Telephone

### 303 CLEVELAND S

<u>Year</u>	<u>Uses</u>	<u>Source</u>
1980	LARSEN S STEEL FABRICATIONS INC	Pacific Telephone

### 306 CLEVELAND S

<u>Year</u>	<u>Uses</u>	<u>Source</u>
1980	BAKER ROOFING SYSTEMS INC	Pacific Telephone

### 311 CLEVELAND S

<u>Year</u>	<u>Uses</u>	<u>Source</u>
1980	OCEANSIDE AUTO ELECTRIC	Pacific Telephone

### 316 CLEVELAND S

<u>Year</u>	<u>Uses</u>	<u>Source</u>
1980	OCEANSIDE AUCTION HOUSE	Pacific Telephone

### 323 CLEVELAND S

<u>Year</u>	<u>Uses</u>	<u>Source</u>
1980	T & R AUTO REPAIR	Pacific Telephone

### CLEVELAND ST N

#### 101 CLEVELAND ST N

<u>Year</u>	<u>Uses</u>	<u>Source</u>
1970	STANDARD OIL 00 OF CALIF	John M. Ducey

#### 103 CLEVELAND ST N

<u>Year</u>	<u>Uses</u>	<u>Source</u>
2000	XXXX	Haines Company, Inc.

## FINDINGS

### **CLEVELAND ST S**

#### **104 CLEVELAND ST S**

<b><u>Year</u></b>	<b><u>Uses</u></b>	<b><u>Source</u></b>
2000	XXXX	Haines Company, Inc.

#### **106 CLEVELAND ST S**

<b><u>Year</u></b>	<b><u>Uses</u></b>	<b><u>Source</u></b>
2000	XXXX	Haines Company, Inc.
1970	Military Police 106 So Cleveland St	John M. Ducey

#### **112 CLEVELAND ST S**

<b><u>Year</u></b>	<b><u>Uses</u></b>	<b><u>Source</u></b>
2000	XXXX	Haines Company, Inc.
1970	American Red Cross 112 So Cleveland St	John M. Ducey

#### **114 CLEVELAND ST S**

<b><u>Year</u></b>	<b><u>Uses</u></b>	<b><u>Source</u></b>
1970	b Hartenberger Ken J 114b So Cleveland St	John M. Ducey
	d Fournau Francis D C 114d So Cleveland St	John M. Ducey
	Larkspur Apartments 114 So Cleveland St	John M. Ducey

#### **116 CLEVELAND ST S**

<b><u>Year</u></b>	<b><u>Uses</u></b>	<b><u>Source</u></b>
1970	Oceanside Pet Shop 116 So Cleveland St	John M. Ducey

#### **118 CLEVELAND ST S**

<b><u>Year</u></b>	<b><u>Uses</u></b>	<b><u>Source</u></b>
1970	Contreras Pablo 132 So Cleveland St	John M. Ducey
	Cockerline B 132 So Cleveland St	John M. Ducey
	Catterall Cecil Kathy 132 So Cleveland St	John M. Ducey
	So Cleveland St	John M. Ducey
	PARKERS GARAGE	John M. Ducey

#### **132 CLEVELAND ST S**

<b><u>Year</u></b>	<b><u>Uses</u></b>	<b><u>Source</u></b>
1970	Yarnell Don 132 So Cleveland St	John M. Ducey
	Down Town Trailer Park 132 So Cleveland St	John M. Ducey
	Hildebrand Lillian 132 So Cleveland St	John M. Ducey

## FINDINGS

<u>Year</u>	<u>Uses</u>	<u>Source</u>
1970	Gray James 132 So Cleveland St	John M. Ducey
	Haunn J 132 So Cleveland St	John M. Ducey
	Wilkerson Barny 132 So Cleveland St	John M. Ducey
	Pardu Myrtle 132 So Cleveland St	John M. Ducey
	Radford Claud Ethel 132 So Cleveland St	John M. Ducey
	Russell Earl Della	John M. Ducey
	Valentine Eug P 132 So Cleveland St	John M. Ducey
	Wagnownoni Delbert 132 So Cleveland St	John M. Ducey
	Kaminer Sam Hazel 132 So Cleveland St	John M. Ducey

### 201 CLEVELAND ST S

<u>Year</u>	<u>Uses</u>	<u>Source</u>
1970	Oceanside Humane Society 201 So Cleveland St	John M. Ducey

### 202 CLEVELAND ST S

<u>Year</u>	<u>Uses</u>	<u>Source</u>
1970	Blue Seal Linen 202 So Cleveland St	John M. Ducey

### 219 CLEVELAND ST S

<u>Year</u>	<u>Uses</u>	<u>Source</u>
1970	0 N C Motor Freight System 219 So Cleveland St W	John M. Ducey

### 303 CLEVELAND ST S

<u>Year</u>	<u>Uses</u>	<u>Source</u>
1970	LARSSENS STEEL FABRICATIONS INC	John M. Ducey
	So Cleveland 122 124 W	John M. Ducey
	r Larsens Crain Rentals 303r So Cleveland St	John M. Ducey

### 316 CLEVELAND ST S

<u>Year</u>	<u>Uses</u>	<u>Source</u>
1970	So Cleveland St	John M. Ducey
	So Cleveland St	John M. Ducey
	HOIGLEYS MAYFLOWER STORAGE & TRANSFER	John M. Ducey
	So Cleveland St	John M. Ducey

### 324 CLEVELAND ST S

<u>Year</u>	<u>Uses</u>	<u>Source</u>
1970	Badillo Richd 324 So Cleveland St	John M. Ducey

## FINDINGS

### 331 CLEVELAND ST S

<u>Year</u>	<u>Uses</u>	<u>Source</u>
1970	Daniels Modern Auto Painting 331 So Cleveland St	John M. Ducey

### 333 CLEVELAND ST S

<u>Year</u>	<u>Uses</u>	<u>Source</u>
1970	Dixon Ford Paint Dept 333 So Cleveland St	John M. Ducey

### COAST HWY S

#### 107 COAST HWY S

<u>Year</u>	<u>Uses</u>	<u>Source</u>
2000	OCEANSD COMPUTER TRAINING CNTR	Haines Company, Inc.
	LEGAL EXPRESS	Haines Company, Inc.
	LEGAL EXPRESS	Haines Company, Inc.

#### 109 COAST HWY S

<u>Year</u>	<u>Uses</u>	<u>Source</u>
2000	HILL ST LOCK & KEY	Haines Company, Inc.

#### 111 COAST HWY S

<u>Year</u>	<u>Uses</u>	<u>Source</u>
2000	CORONET NEWS STAND	Haines Company, Inc.

#### 113 COAST HWY S

<u>Year</u>	<u>Uses</u>	<u>Source</u>
2000	PASTTIME TAVERN	Haines Company, Inc.

#### 115 COAST HWY S

<u>Year</u>	<u>Uses</u>	<u>Source</u>
2000	EARTH CULTURE	Haines Company, Inc.

#### 117 COAST HWY S

<u>Year</u>	<u>Uses</u>	<u>Source</u>
2000	DICK JANE	Haines Company, Inc.
	PARISI Etta	Haines Company, Inc.

#### 119 COAST HWY S

<u>Year</u>	<u>Uses</u>	<u>Source</u>
2000	CASH A CHECK	Haines Company, Inc.

## FINDINGS

### 125 COAST HWY S

<u>Year</u>	<u>Uses</u>	<u>Source</u>
2000	DESCO DISTRIBUTERS	Haines Company, Inc.
	SMITH Stanley	Haines Company, Inc.

### 129 COAST HWY S

<u>Year</u>	<u>Uses</u>	<u>Source</u>
2000	HOWE William	Haines Company, Inc.

### 131 COAST HWY S

<u>Year</u>	<u>Uses</u>	<u>Source</u>
2000	UNISEX HOUSE OF STYLE	Haines Company, Inc.

### 133 COAST HWY S

<u>Year</u>	<u>Uses</u>	<u>Source</u>
2000	DOLPHIN HOTEL & APTS	Haines Company, Inc.

### 202 COAST HWY S

<u>Year</u>	<u>Uses</u>	<u>Source</u>
2000	LOS PANCHOS TACO SH	Haines Company, Inc.

### 205 COAST HWY S

<u>Year</u>	<u>Uses</u>	<u>Source</u>
2000	LIBERTY MOTORS OCEANSIDE SALES	Haines Company, Inc.

### 208 COAST HWY S

<u>Year</u>	<u>Uses</u>	<u>Source</u>
2000	JUBELA Ernest	Haines Company, Inc.

### 213 COAST HWY S

<u>Year</u>	<u>Uses</u>	<u>Source</u>
2000	HEALD Otis	Haines Company, Inc.

### 215 COAST HWY S

<u>Year</u>	<u>Uses</u>	<u>Source</u>
2000	HEALD Otis	Haines Company, Inc.
	WEBER BAKING CO	Haines Company, Inc.
	CALIF RURAL LEGAL ASST FNDTN	Haines Company, Inc.
	CA RURAL LEGAL ASST	Haines Company, Inc.

## FINDINGS

### 221 COAST HWY S

<u>Year</u>	<u>Uses</u>	<u>Source</u>
2000	KUHN Dean	Haines Company, Inc.

### 222 COAST HWY S

<u>Year</u>	<u>Uses</u>	<u>Source</u>
2000	ALPHA AUTO SALES	Haines Company, Inc.

### 224 COAST HWY S

<u>Year</u>	<u>Uses</u>	<u>Source</u>
2000	XXXX	Haines Company, Inc.

### 226 COAST HWY S

<u>Year</u>	<u>Uses</u>	<u>Source</u>
2000	DIXON FORD ISUZU CAR & TRCK RNTL	Haines Company, Inc.
	DIXON FORD RENT A CAR	Haines Company, Inc.

### 228 COAST HWY S

<u>Year</u>	<u>Uses</u>	<u>Source</u>
2000	HENDRICK William	Haines Company, Inc.
	OCEANSD MUSIC SPLY	Haines Company, Inc.

### 229 COAST HWY S

<u>Year</u>	<u>Uses</u>	<u>Source</u>
2000	OCEANSD TRNSMSN	Haines Company, Inc.

### 232 COAST HWY S

<u>Year</u>	<u>Uses</u>	<u>Source</u>
2000	BESSIES CAFE	Haines Company, Inc.
	GAFTELUM Juliana	Haines Company, Inc.

### 234 COAST HWY S

<u>Year</u>	<u>Uses</u>	<u>Source</u>
2000	SPECIAL OPERATIONS EQUIPMENT	Haines Company, Inc.
	STRIDER KNIVES	Haines Company, Inc.

### 236 COAST HWY S

<u>Year</u>	<u>Uses</u>	<u>Source</u>
2000	N A P A AUTO PARTS	Haines Company, Inc.
	NAPA AUTO PARTSOCEANSIDE	Haines Company, Inc.
	WADDELL John	Haines Company, Inc.

## FINDINGS

### 242 COAST HWY S

<u>Year</u>	<u>Uses</u>	<u>Source</u>
2000	WADDELL John	Haines Company, Inc.
	BOBS CARBURETORS	Haines Company, Inc.

### 263 COAST HWY S

<u>Year</u>	<u>Uses</u>	<u>Source</u>
2000	FREEDOM TV & STEREO	Haines Company, Inc.

### 301 COAST HWY S

<u>Year</u>	<u>Uses</u>	<u>Source</u>
2000	PRESCOTT Mark	Haines Company, Inc.

### 305 COAST HWY S

<u>Year</u>	<u>Uses</u>	<u>Source</u>
2000	DIGITAL AUDIO VIDEO	Haines Company, Inc.
	PRESCOTT Mark	Haines Company, Inc.

### 307 COAST HWY S

<u>Year</u>	<u>Uses</u>	<u>Source</u>
2000	XXXX	Haines Company, Inc.

### 308 COAST HWY S

<u>Year</u>	<u>Uses</u>	<u>Source</u>
2000	VAUGHAN Jill	Haines Company, Inc.
	VAUGHANS MKT	Haines Company, Inc.

### 309 COAST HWY S

<u>Year</u>	<u>Uses</u>	<u>Source</u>
2000	ALVAREZ Jesus Rodriquez	Haines Company, Inc.
	ANITAS RESTAURANT NO 2	Haines Company, Inc.
	MIRELES Francisco	Haines Company, Inc.

### 310 COAST HWY S

<u>Year</u>	<u>Uses</u>	<u>Source</u>
2000	PLEASUREWORLD	Haines Company, Inc.
	ARTHUR Steve	Haines Company, Inc.

### 316 COAST HWY S

<u>Year</u>	<u>Uses</u>	<u>Source</u>
2000	YBARRA Maria C	Haines Company, Inc.

## FINDINGS

### 321 COAST HWY S

<u>Year</u>	<u>Uses</u>	<u>Source</u>
2000	THE MONEY GUY	Haines Company, Inc.
	PRESCOTT Mark	Haines Company, Inc.

### 322 COAST HWY S

<u>Year</u>	<u>Uses</u>	<u>Source</u>
2000	ARTHUR Scott T	Haines Company, Inc.
	ARTHUR Scott T	Haines Company, Inc.

### 325 COAST HWY S

<u>Year</u>	<u>Uses</u>	<u>Source</u>
2000	BEAUDRYS AUTO RPR	Haines Company, Inc.
	BEAUDRY Michael	Haines Company, Inc.

### 328 COAST HWY S

<u>Year</u>	<u>Uses</u>	<u>Source</u>
2000	PIERSIDE AUTO SALES	Haines Company, Inc.

### 332 COAST HWY S

<u>Year</u>	<u>Uses</u>	<u>Source</u>
2000	COASTAL AUTO SALES	Haines Company, Inc.
	HILLAM George	Haines Company, Inc.

### FREEMAN S

#### 201 FREEMAN S

<u>Year</u>	<u>Uses</u>	<u>Source</u>
1980	AUTO & MOBILE BROKERS	Pacific Telephone

#### 204 FREEMAN S

<u>Year</u>	<u>Uses</u>	<u>Source</u>
1980	FIRST CHRISTIAN CHURCH DISCIPLES OF CHRIST	Pacific Telephone

#### 213 FREEMAN S

<u>Year</u>	<u>Uses</u>	<u>Source</u>
1980	1 ESCONTRIAS RICHARD L	Pacific Telephone

#### 214 FREEMAN S

<u>Year</u>	<u>Uses</u>	<u>Source</u>
1980	CLIFTON W D	Pacific Telephone

## FINDINGS

<u>Year</u>	<u>Uses</u>	<u>Source</u>
1980	TELE-SECRETARY	Pacific Telephone

### 223 FREEMAN S

<u>Year</u>	<u>Uses</u>	<u>Source</u>
1980	TORRES MARTIN & GENOVEVA	Pacific Telephone

### 229 FREEMAN S

<u>Year</u>	<u>Uses</u>	<u>Source</u>
1980	2 MORRIS DOYAL T	Pacific Telephone
	1 MOORE HUMBERTO	Pacific Telephone

### 230 FREEMAN S

<u>Year</u>	<u>Uses</u>	<u>Source</u>
1980	A NAVARRO DAVID	Pacific Telephone

### 232 FREEMAN S

<u>Year</u>	<u>Uses</u>	<u>Source</u>
1980	A GALLINA GERALD L	Pacific Telephone

### 234 FREEMAN S

<u>Year</u>	<u>Uses</u>	<u>Source</u>
1980	STOCKER WALTER AND ASSOCIATES ENTERPRISES	Pacific Telephone

### 236 FREEMAN S

<u>Year</u>	<u>Uses</u>	<u>Source</u>
1980	B THEDORFF HENRY J	Pacific Telephone

### 237 FREEMAN S

<u>Year</u>	<u>Uses</u>	<u>Source</u>
1980	C LEINART GLENN H	Pacific Telephone
	B HARDEN LARRIE	Pacific Telephone

### 238 FREEMAN S

<u>Year</u>	<u>Uses</u>	<u>Source</u>
1980	B THOMAS CHAS E	Pacific Telephone

### 239 FREEMAN S

<u>Year</u>	<u>Uses</u>	<u>Source</u>
1980	C ADAMS TERRY L	Pacific Telephone
	B STRAIN KAREN	Pacific Telephone

## FINDINGS

### 302 FREEMAN S

<u>Year</u>	<u>Uses</u>	<u>Source</u>
1980	CARLISTO JACK INSURANCE	Pacific Telephone

### 230 1/2 FREEMAN S

<u>Year</u>	<u>Uses</u>	<u>Source</u>
1980	NURTON DARRELL F	Pacific Telephone

### FREEMAN ST S

#### 204 FREEMAN ST S

<u>Year</u>	<u>Uses</u>	<u>Source</u>
2000	FIRST CHRSTN CH	Haines Company, Inc.
	SEVENTH DAY ADVNTST	Haines Company, Inc.
1970	First Christian Church 204 So Freeman St	John M. Ducey

#### 206 FREEMAN ST S

<u>Year</u>	<u>Uses</u>	<u>Source</u>
2000	XXXX	Haines Company, Inc.

#### 213 FREEMAN ST S

<u>Year</u>	<u>Uses</u>	<u>Source</u>
2000	EBNER Claudia	Haines Company, Inc.
	MCFARLAND William	Haines Company, Inc.
1970	Bollog Eugene 213 So Freeman St	John M. Ducey

#### 214 FREEMAN ST S

<u>Year</u>	<u>Uses</u>	<u>Source</u>
2000	DEMIRJIAN Mimi	Haines Company, Inc.
	NAVARRO Michelle	Haines Company, Inc.
1970	Corgiat Larry P 214 So Freeman St	John M. Ducey

#### 218 FREEMAN ST S

<u>Year</u>	<u>Uses</u>	<u>Source</u>
2000	PALLAS Alexa	Haines Company, Inc.

#### 221 FREEMAN ST S

<u>Year</u>	<u>Uses</u>	<u>Source</u>
2000	XXXX	Haines Company, Inc.
1970	Reed W H Rev Marie 221 So Freeman St	John M. Ducey

## FINDINGS

### 222 FREEMAN ST S

<u>Year</u>	<u>Uses</u>	<u>Source</u>
2000	JORDAN Margaret	Haines Company, Inc.
	GARCIAARAUJO Hector	Haines Company, Inc.

### 223 FREEMAN ST S

<u>Year</u>	<u>Uses</u>	<u>Source</u>
2000	AYALA Marlina	Haines Company, Inc.

### 227 FREEMAN ST S

<u>Year</u>	<u>Uses</u>	<u>Source</u>
2000	KIGER Bob	Haines Company, Inc.
	KIGER Bob	Haines Company, Inc.
	BLISS Harry	Haines Company, Inc.
1970	Martin Fenton 227 So Freeman St	John M. Ducey

### 229 FREEMAN ST S

<u>Year</u>	<u>Uses</u>	<u>Source</u>
2000	JIMENEZANGULO E A	Haines Company, Inc.
	MILLWEE Deanne N	Haines Company, Inc.

### 230 FREEMAN ST S

<u>Year</u>	<u>Uses</u>	<u>Source</u>
2000	KATES David	Haines Company, Inc.
	ELIZARRARAZ Fernando	Haines Company, Inc.
	ELIZARRARAZ Valentina	Haines Company, Inc.

### 232 FREEMAN ST S

<u>Year</u>	<u>Uses</u>	<u>Source</u>
2000	BURGOS Maria Imelda	Haines Company, Inc.
	LOPEZ Maria Eugenia	Haines Company, Inc.

### 233 FREEMAN ST S

<u>Year</u>	<u>Uses</u>	<u>Source</u>
2000	GALLOSSO Ignacia H	Haines Company, Inc.

### 234 FREEMAN ST S

<u>Year</u>	<u>Uses</u>	<u>Source</u>
2000	MARRERO Juan Manuel	Haines Company, Inc.

## FINDINGS

### 236 FREEMAN ST S

<u>Year</u>	<u>Uses</u>	<u>Source</u>
2000	HERRERA Adriana DIAZ Bruno	Haines Company, Inc. Haines Company, Inc.
1970	Lofman Ernest L Bernice 236 So Freeman St b Mc Elrath Beth Mrs 236b So Freeman St	John M. Ducey John M. Ducey

### 237 FREEMAN ST S

<u>Year</u>	<u>Uses</u>	<u>Source</u>
2000	GOMEZ Carolina	Haines Company, Inc.
1970	Lewis M R 237 So Freeman St	John M. Ducey

### 238 FREEMAN ST S

<u>Year</u>	<u>Uses</u>	<u>Source</u>
1970	a Ficken Minnie L 238a So Freeman St	John M. Ducey

### 239 FREEMAN ST S

<u>Year</u>	<u>Uses</u>	<u>Source</u>
2000	VASQUEZ Juan Carlos	Haines Company, Inc.

### 302 FREEMAN ST S

<u>Year</u>	<u>Uses</u>	<u>Source</u>
2000	MARTIN Dina	Haines Company, Inc.
1970	CARLISTO JACK ENTERPRISES INC Se Freeman St Jack Carlisto Insurance 302 So Freeman St	John M. Ducey John M. Ducey John M. Ducey

### 305 FREEMAN ST S

<u>Year</u>	<u>Uses</u>	<u>Source</u>
2000	MATUSEK Brian ARDILLO Charles	Haines Company, Inc. Haines Company, Inc.
1970	Ardillo Chas J Jean 305 So Freeman St	John M. Ducey

## MICHIGAN

### 309 MICHIGAN

<u>Year</u>	<u>Uses</u>	<u>Source</u>
1955	Rivera Carmen C	The Pacific Telephone Telegraph Co.

## FINDINGS

### 515 MICHIGAN

<u>Year</u>	<u>Uses</u>	<u>Source</u>
1955	Electric Motor Serv Co The	The Pacific Telephone Telegraph Co.

### 517 MICHIGAN

<u>Year</u>	<u>Uses</u>	<u>Source</u>
1955	Oceanside Radiator Serv	The Pacific Telephone Telegraph Co.

### 519 MICHIGAN

<u>Year</u>	<u>Uses</u>	<u>Source</u>
1955	Griffith Alignment Serv	The Pacific Telephone Telegraph Co.

### MICHIGAN AVE

#### 305 MICHIGAN AVE

<u>Year</u>	<u>Uses</u>	<u>Source</u>
2000	XXXX	Haines Company, Inc.
1985	COX K L	PACIFIC BELL WHITE PAGES
1965	Fisher Chas Jr	Luskey Brothers Co., Inc.
1950	CRONIN J G MRS R	The Pacific Telephone & Telegraph Co.
1933	BUNN NONA MRS	San Diego Directory Co.
	SCHROEDER DIAMOND PKR	San Diego Directory Co.

#### 307 MICHIGAN AVE

<u>Year</u>	<u>Uses</u>	<u>Source</u>
1991	Mills Steve & Barbara	PACIFIC BELL WHITE PAGES
1985	NGUYEN HOA	PACIFIC BELL WHITE PAGES
1980	BACA FRANCISCO	Pacific Telephone
1970	Welsh Donald 307 Michigan Av	John M. Ducey
	Welch Sr Donald A Inez 307 Michigan Av	John M. Ducey
1965	Smith Jean	Luskey Brothers Co., Inc.
1938	ARMOUR ROMAN (MAY)	San Diego Directory Co.
1933	FRANCIS GEO	San Diego Directory Co.

#### 309 MICHIGAN AVE

<u>Year</u>	<u>Uses</u>	<u>Source</u>
1965	Peitzcker WH	Luskey Brothers Co., Inc.
1938	PHELPS GEO J (FLORENCE)	San Diego Directory Co.
	PHELPS GEO J (FLORENCE)	San Diego Directory Co.
	PHELPS ANNIE M	San Diego Directory Co.
1933	SICKLER ELIZ CLK	San Diego Directory Co.

## FINDINGS

<u>Year</u>	<u>Uses</u>	<u>Source</u>
1927	MARTIN CHAS F (CLARA) MEAT CTR J F MARTIN	San Diego Directory Co.

### 315 MICHIGAN AVE

<u>Year</u>	<u>Uses</u>	<u>Source</u>
1970	Wells Arlene 315 Michigan Av	John M. Ducey
1965	Wells ALMrs	Luskey Brothers Co., Inc.
1950	MILAM GUS E R	The Pacific Telephone & Telegraph Co.
1938	HUTCHINS FRANCIS W (AMY D) DRIVER SOU CALIF FRT LINE	San Diego Directory Co.
1933	TROTTER R LICH D W	San Diego Directory Co.
	TROTTER JOHN W JR CHAUF	San Diego Directory Co.
	TROTTER ROBT W	San Diego Directory Co.
	TROTTER JOHN W (OLGA W) MINER	San Diego Directory Co.
1927	TROTTER JNO WV (OLGA) MINER	San Diego Directory Co.

### 401 MICHIGAN AVE

<u>Year</u>	<u>Uses</u>	<u>Source</u>
2000	WOOTON James	Haines Company, Inc.
1965	Vacant	Luskey Brothers Co., Inc.
1933	SCHEUNEMANN OTTO A (EDITH L) PNTR	San Diego Directory Co.
1927	GROSHART CEDRIC ( BLANCHE)	San Diego Directory Co.

### 402 MICHIGAN AVE

<u>Year</u>	<u>Uses</u>	<u>Source</u>
2000	ADVANCED RENOVATION CONCEPTS	Haines Company, Inc.
1965	Setser RM	Luskey Brothers Co., Inc.

### 403 MICHIGAN AVE

<u>Year</u>	<u>Uses</u>	<u>Source</u>
2006	WOOTTONS APPLIANCES	Haines Company, Inc. <span style="float: right;">Image pg. A2</span>
2000	WOOTTONS	Haines Company, Inc.
1999	WOOTTONS	Cole Information Services
1995	W OOTTONSappis	PACIFIC BELL WHITE PAGES
1994	WOOTTONS	Cole Information Services
1991	W orcester L	PACIFIC BELL WHITE PAGES
	Worcester Kurt	PACIFIC BELL WHITE PAGES
	W OOTTONS appls	PACIFIC BELL WHITE PAGES
	Ofc	PACIFIC BELL WHITE PAGES
1985	WOOTTON S APPIS	PACIFIC BELL WHITE PAGES

## FINDINGS

<u>Year</u>	<u>Uses</u>	<u>Source</u>
1970	Wootons Furniture 403 Michigan Av	John M. Ducey
1950	JONES HARRY E R	The Pacific Telephone & Telegraph Co.

### 408 MICHIGAN AVE

<u>Year</u>	<u>Uses</u>	<u>Source</u>
2000	XXXX	Haines Company, Inc.
1933	KERNEL ALEX C (RUTH) AUTO TOPS	San Diego Directory Co.

### 411 MICHIGAN AVE

<u>Year</u>	<u>Uses</u>	<u>Source</u>
1933	DEARBORN MORRIS L (EDNA) AUTO REPR	San Diego Directory Co.

### 508 MICHIGAN AVE

<u>Year</u>	<u>Uses</u>	<u>Source</u>
2000	MUELLENBERG J Michael	Haines Company, Inc.
	KING Kristofer J	Haines Company, Inc.
	DIEGO Eduardo	Haines Company, Inc.

### 509 MICHIGAN AVE

<u>Year</u>	<u>Uses</u>	<u>Source</u>
2000	MITCHELL P	Haines Company, Inc.

### 511 MICHIGAN AVE

<u>Year</u>	<u>Uses</u>	<u>Source</u>
1970	OCEANSIDE RADIATOR SHOP	John M. Ducey
	Michigan Ar	John M. Ducey
1933	BROWN ROY E AUTO REPR	San Diego Directory Co.
	MURPHY EDWIN A (ANNE) BLKSMITH	San Diego Directory Co.
	STRONER ANTHONY (VEIL) MACH	San Diego Directory Co.

### 513 MICHIGAN AVE

<u>Year</u>	<u>Uses</u>	<u>Source</u>
1938	KELLY WM V BLKSMITH	San Diego Directory Co.

### 515 MICHIGAN AVE

<u>Year</u>	<u>Uses</u>	<u>Source</u>
2014	KRYS GOLANSKI	Cole Information Services
2009	KRYS GOLANSKI	Cole Information Services
2004	KRYS GOLANSKI	Cole Information Services
2000	GOLANSKI Krys	Haines Company, Inc.

## FINDINGS

<u>Year</u>	<u>Uses</u>	<u>Source</u>
2000	SORIANO Candido N	Haines Company, Inc.
1999	KRYS GOLANSKI	Cole Information Services
1965	Vacant	Luskey Brothers Co., Inc.
1950	ELECTRIC MOTOR SERV CO THE	The Pacific Telephone & Telegraph Co.

### 517 MICHIGAN AVE

<u>Year</u>	<u>Uses</u>	<u>Source</u>
2000	XXXX	Haines Company, Inc.
1994	OCEANSIDE AUTO REPAIR	Cole Information Services
1985	OCEANSIDE PUBLIC STORAGE	PACIFIC BELL WHITE PAGES
1980	OCEANSIDE RADIATOR SERVICE	Pacific Telephone
1976	OCEANSIDE RADIATOR SERVICE	Luskey Brothers & Co., Inc.
1965	Oceanside Radiator Service	Luskey Brothers Co., Inc.

### 519 MICHIGAN AVE

<u>Year</u>	<u>Uses</u>	<u>Source</u>
2000	SANCHEZ Reyes Carmela	Haines Company, Inc.
1995	Rodriguez Auto Repair	PACIFIC BELL WHITE PAGES
1985	OCEANSIDE PUBLIC STORAGE	PACIFIC BELL WHITE PAGES
1980	D G & Y AUTO REPAIR	Pacific Telephone
1976	Lunds Motor Service	Luskey Brothers & Co., Inc.
1970	Lund Harold 519 Michigan Av	John M. Ducey
	Lunds Motor Serv 519 Michigan Av	John M. Ducey
1965	Lunds Motor Service	Luskey Brothers Co., Inc.

### 603 MICHIGAN AVE

<u>Year</u>	<u>Uses</u>	<u>Source</u>
2017	MONICA GARCIA	Cole Information Services
	ZACHARY MESZAROS	Cole Information Services
2009	THOMAS WRIGHT	Cole Information Services
2004	JOSE SALVADOR	Cole Information Services
	NICOLAS CHOCHON	Cole Information Services
	EDUARDO VELASQUEZ	Cole Information Services
1999	THOMAS WRIGHT	Cole Information Services
1970	YMCA 603 Michigan Av	John M. Ducey
	Family Cnslg Serv 603 Michigan Av	John M. Ducey

## FINDINGS

### **MICHIGAN ST**

#### **408 MICHIGAN ST**

<u>Year</u>	<u>Uses</u>	<u>Source</u>	
1933	Auto Top & Body Work S	San Diego Directory Co.	Image pg. A10

### **MISSOURI**

#### **312 MISSOURI**

<u>Year</u>	<u>Uses</u>	<u>Source</u>
1938	SHARPE CHAS E (THERESSA) CARP	San Diego Directory Co.

### **MISSOURI AVE**

#### **310 MISSOURI AVE**

<u>Year</u>	<u>Uses</u>	<u>Source</u>
1965	Kinney Martin	Luskey Brothers Co., Inc.
	Tullis AG	Luskey Brothers Co., Inc.
1938	PAYNE ANNE E	San Diego Directory Co.
1933	RANSON CHAS W JR (IRENE B) BAKER C W RANSON	San Diego Directory Co.

#### **312 MISSOURI AVE**

<u>Year</u>	<u>Uses</u>	<u>Source</u>
2000	XXXX	Haines Company, Inc.
1965	Jackson RL	Luskey Brothers Co., Inc.
1933	BERKLEY JOHN E (CLARA L) (CROSSLAND & BERKLEY)	San Diego Directory Co.

#### **316 MISSOURI AVE**

<u>Year</u>	<u>Uses</u>	<u>Source</u>	
2006	XXXX	Haines Company, Inc.	Image pg. A3
2000	KUCERA Dera	Haines Company, Inc.	
1980	CASH STEVE M	Pacific Telephone	
1965	Nolin Arth I	Luskey Brothers Co., Inc.	
1938	ROUNDS MILFORD N (GLALYS L) PN ITR	San Diego Directory Co.	

## FINDINGS

### MISSOURI AVENUE FURST EARL C P ST

#### 318 MISSOURI AVENUE FURST EARL C P ST

<u>Year</u>	<u>Uses</u>	<u>Source</u>
1933	FRIEDHOF JAS A (LOUISE) SISMN MAX MENDELLORES INC U	San Diego Directory Co.

### MISSOURI ST

#### 310 MISSOURI ST

<u>Year</u>	<u>Uses</u>	<u>Source</u>
1955	Tullis Doris	The Pacific Telephone Telegraph Co.

### MYERS S

#### 141 MYERS S

<u>Year</u>	<u>Uses</u>	<u>Source</u>
1980	B LAMB MICHAEL	Pacific Telephone

#### 144 MYERS S

<u>Year</u>	<u>Uses</u>	<u>Source</u>
1980	BELK BOB	Pacific Telephone

#### 146 MYERS S

<u>Year</u>	<u>Uses</u>	<u>Source</u>
1980	B MCCOY DAVID & SANDI	Pacific Telephone

#### 149 MYERS S

<u>Year</u>	<u>Uses</u>	<u>Source</u>
1980	B WAGNER STEPHEN Z	Pacific Telephone

#### 151 MYERS S

<u>Year</u>	<u>Uses</u>	<u>Source</u>
1980	C COWFER DONALD A	Pacific Telephone
	G WILLIAMS RALPH E	Pacific Telephone
	J BIRMINGHAM ROBT K	Pacific Telephone
	I GREEN ROGER W & JEANINE	Pacific Telephone

#### 158 MYERS S

<u>Year</u>	<u>Uses</u>	<u>Source</u>
1980	CARLSON IVAN N	Pacific Telephone

## FINDINGS

### 201 MYERS S

<u>Year</u>	<u>Uses</u>	<u>Source</u>
1980	MORRELL RICHARD	Pacific Telephone

### 203 MYERS S

<u>Year</u>	<u>Uses</u>	<u>Source</u>
1980	A WOLF BEA E	Pacific Telephone
	GLASS HAROLD	Pacific Telephone

### 204 MYERS S

<u>Year</u>	<u>Uses</u>	<u>Source</u>
1980	CANTOR LOUIS	Pacific Telephone

### 205 MYERS S

<u>Year</u>	<u>Uses</u>	<u>Source</u>
1980	COTTRELL STEVEN	Pacific Telephone
	A AYRES E K	Pacific Telephone
	B BERTELL JOE	Pacific Telephone
	B FISH JAMES H APARTMENTS	Pacific Telephone

### 206 MYERS S

<u>Year</u>	<u>Uses</u>	<u>Source</u>
1980	CIMARUSTI RALPH	Pacific Telephone

### 210 MYERS S

<u>Year</u>	<u>Uses</u>	<u>Source</u>
1980	C PIRO JOE C	Pacific Telephone
	D CELANO FRANK	Pacific Telephone
	A MARTINEZ ARTHUE V & ANITA S	Pacific Telephone

### 211 MYERS S

<u>Year</u>	<u>Uses</u>	<u>Source</u>
1980	C ALLEN H G	Pacific Telephone
	D WILSON C G	Pacific Telephone
	F FISH RUBY M	Pacific Telephone
	E SWEENEY DICK	Pacific Telephone

### 216 MYERS S

<u>Year</u>	<u>Uses</u>	<u>Source</u>
1980	TURNER ELIZABETH MRS	Pacific Telephone

## FINDINGS

### 217 MYERS S

<u>Year</u>	<u>Uses</u>	<u>Source</u>
1980	GREGG MERLE	Pacific Telephone

### 224 MYERS S

<u>Year</u>	<u>Uses</u>	<u>Source</u>
1980	TRASK DUANE H	Pacific Telephone

### MYERS ST S

#### 141 MYERS ST S

<u>Year</u>	<u>Uses</u>	<u>Source</u>
2000	KAY Juliana A	Haines Company, Inc.
	NAUS Joseph W	Haines Company, Inc.
	DIMRY Charles	Haines Company, Inc.
	ABDELMALEK Malek B	Haines Company, Inc.
1970	c Parkerson John G 141c So Myers St	John M. Ducey
	b Hewitt Ronald R 141b So Myers St	John M. Ducey
	a Ayers Dora Mrs 141a So Myers St	John M. Ducey
	a Corodemus Lois 141a So Myers St	John M. Ducey

#### 142 MYERS ST S

<u>Year</u>	<u>Uses</u>	<u>Source</u>
2000	XXXX	Haines Company, Inc.

#### 143 MYERS ST S

<u>Year</u>	<u>Uses</u>	<u>Source</u>
2000	SALVATO Dominick	Haines Company, Inc.
	CROUSE Donald	Haines Company, Inc.
1970	Hulihee Victor K 143 So Myers St	John M. Ducey

#### 144 MYERS ST S

<u>Year</u>	<u>Uses</u>	<u>Source</u>
2000	BELK Bob	Haines Company, Inc.
1970	White Anna Mrs 144 So Myers St	John M. Ducey

#### 145 MYERS ST S

<u>Year</u>	<u>Uses</u>	<u>Source</u>
2000	MONTEZ Gabriel R	Haines Company, Inc.
	CROUSE Donald	Haines Company, Inc.
1970	Lovellette Raymond 145 So Myers St	John M. Ducey

## FINDINGS

### 146 MYERS ST S

<u>Year</u>	<u>Uses</u>	<u>Source</u>
2000	BOWYER Paula M WILSON Rodney	Haines Company, Inc. Haines Company, Inc.
1970	Harvey Jack 146 So Myers St	John M. Ducey

### 149 MYERS ST S

<u>Year</u>	<u>Uses</u>	<u>Source</u>
2000	WYNN Micheal NAVARRO John WILSON Rodney	Haines Company, Inc. Haines Company, Inc. Haines Company, Inc.
1970	e Skillings M K Rita 149e So Myers St a Hass John E Marsha 149a So Myers St b Schmidt Kenneth 149b So Myers St c Hurst John R 149c So Myers d Flick Evelyn A Mrs 149d So Myers St	John M. Ducey John M. Ducey John M. Ducey John M. Ducey

### 150 MYERS ST S

<u>Year</u>	<u>Uses</u>	<u>Source</u>
2000	WILSON Rodney	Haines Company, Inc.
1970	Cimarusti Paul 150 So Myers St	John M. Ducey

### 151 MYERS ST S

<u>Year</u>	<u>Uses</u>	<u>Source</u>
2000	CARRASCO Dale SEA WALK APTS FRIEDRICH H HASSELL Garth R LEIR Lisa S SEA WALK APARTMENTS GRAHAM Dale SHAWULA Eric	Haines Company, Inc. Haines Company, Inc. Haines Company, Inc. Haines Company, Inc. Haines Company, Inc. Haines Company, Inc. Haines Company, Inc. Haines Company, Inc.

### 158 MYERS ST S

<u>Year</u>	<u>Uses</u>	<u>Source</u>
2000	CARLSON Ivan N	Haines Company, Inc.

### 182 MYERS ST S

<u>Year</u>	<u>Uses</u>	<u>Source</u>
1970	Ia Villalobos Dennis Espernza 1821a So Myers St	John M. Ducey

## FINDINGS

<u>Year</u>	<u>Uses</u>	<u>Source</u>
1970	b Thedorff Henry Lucille 1821 Ib So Myers St	John M. Ducey
	Cluka David 1825 So Myers St	John M. Ducey

### 201 MYERS ST S

<u>Year</u>	<u>Uses</u>	<u>Source</u>
2000	MORRELL Wesley	Haines Company, Inc.
1970	Evans R V 201 So Myers St	John M. Ducey

### 203 MYERS ST S

<u>Year</u>	<u>Uses</u>	<u>Source</u>
2000	AXSON Betty	Haines Company, Inc.

### 204 MYERS ST S

<u>Year</u>	<u>Uses</u>	<u>Source</u>
2000	HOOVER Cory	Haines Company, Inc.
1970	Cantor Louis 204 So Myers St	John M. Ducey

### 205 MYERS ST S

<u>Year</u>	<u>Uses</u>	<u>Source</u>
2000	XXXX	Haines Company, Inc.
1970	b Henrion William F 205b So Myers St	John M. Ducey

### 206 MYERS ST S

<u>Year</u>	<u>Uses</u>	<u>Source</u>
2000	XXXX	Haines Company, Inc.
1970	Cimarusti Ralph Lucy 206 So Myers St	John M. Ducey

### 208 MYERS ST S

<u>Year</u>	<u>Uses</u>	<u>Source</u>
1970	Johnson Floyd M 208 So Myers St	John M. Ducey

### 210 MYERS ST S

<u>Year</u>	<u>Uses</u>	<u>Source</u>
2000	XXXX	Haines Company, Inc.

### 211 MYERS ST S

<u>Year</u>	<u>Uses</u>	<u>Source</u>
2000	FISH Ruby M	Haines Company, Inc.
	TREVOLO B L	Haines Company, Inc.
	BLANFORD David	Haines Company, Inc.

## FINDINGS

<u>Year</u>	<u>Uses</u>	<u>Source</u>
1970	d Tigue Lawr E 211d So Myers St f Fish Jas H 211f So Myers St	John M. Ducey

### 216 MYERS ST S

<u>Year</u>	<u>Uses</u>	<u>Source</u>
2000	HARRISON Betsy	Haines Company, Inc.
1970	Turner Eliz A Mrs 216 So Myers St	John M. Ducey

### 217 MYERS ST S

<u>Year</u>	<u>Uses</u>	<u>Source</u>
2000	XXXX	Haines Company, Inc.
1970	Lerbakker Clifton L 217 So Myers St	John M. Ducey

### 218 MYERS ST S

<u>Year</u>	<u>Uses</u>	<u>Source</u>
2000	JOHNSON Jeff SAMPLE James	Haines Company, Inc. Haines Company, Inc.
1970	b Castle Dan E 218b So Myers St a Armstrong Robt J 218a So Myers St	John M. Ducey John M. Ducey

### 220 MYERS ST S

<u>Year</u>	<u>Uses</u>	<u>Source</u>
2000	BOYD Dennis K	Haines Company, Inc.
1970	r Mc Right Morris 220r So Myers St b Taylor Jr Geo S 220b So Myers St	John M. Ducey John M. Ducey

### 221 MYERS ST S

<u>Year</u>	<u>Uses</u>	<u>Source</u>
2000	ELLING DON ENTERPRISES ELLING DONALD MILLER James	Haines Company, Inc. Haines Company, Inc. Haines Company, Inc.

### 222 MYERS ST S

<u>Year</u>	<u>Uses</u>	<u>Source</u>
2000	XXXX	Haines Company, Inc.

### 224 MYERS ST S

<u>Year</u>	<u>Uses</u>	<u>Source</u>
2000	XXXX	Haines Company, Inc.
1970	Davies David Hall 224 So Myers St	John M. Ducey

## FINDINGS

### N CLEVELAND ST

#### 102 N CLEVELAND ST

<u>Year</u>	<u>Uses</u>	<u>Source</u>
1976	LLOYD PEST CONTROL ING	Luskey Brothers & Co., Inc.
1955	Blue Bird Taxicab	The Pacific Telephone Telegraph Co.
1950	SHAFFER HARRY G R	The Pacific Telephone & Telegraph Co.
1945	SHAFFER HARRY G R	Southern California Telephone Co.

### S CLEVELAND AVE

#### 128 S CLEVELAND AVE

<u>Year</u>	<u>Uses</u>	<u>Source</u>
1992	Jones Roy T	PACIFIC BELL WHITE PAGES
	Jones Roy & Tracy .... ..	PACIFIC BELL WHITE PAGES

### S CLEVELAND ST

#### 103 S CLEVELAND ST

<u>Year</u>	<u>Uses</u>	<u>Source</u>
1938	WIHEELER SCOTT (BESSIE)	San Diego Directory Co.

#### 104 S CLEVELAND ST

<u>Year</u>	<u>Uses</u>	<u>Source</u>
1976	Drew Corine	Luskey Brothers & Co., Inc.

#### 106 S CLEVELAND ST

<u>Year</u>	<u>Uses</u>	<u>Source</u>
1955	Military Police	The Pacific Telephone Telegraph Co.
	U S Government Justice Dept of Immigration & Naturalization Serv	The Pacific Telephone Telegraph Co.
1950	U S GOVERNMENT	The Pacific Telephone & Telegraph Co.
1945	U S GOVERNMENT	Southern California Telephone Co.

#### 110 S CLEVELAND ST

<u>Year</u>	<u>Uses</u>	<u>Source</u>
1950	OCEANSIDE CITY OF	The Pacific Telephone & Telegraph Co.

#### 112 S CLEVELAND ST

<u>Year</u>	<u>Uses</u>	<u>Source</u>
1965	American National Red Cross	Luskey Brothers Co., Inc.
	Am Natl Red Cross	Luskey Brothers Co., Inc.

## FINDINGS

<u>Year</u>	<u>Uses</u>	<u>Source</u>
1955	Health Center	The Pacific Telephone Telegraph Co.
	San Diego County of Dist Attorney Deputy	The Pacific Telephone Telegraph Co.
1938	CAMPBELL NEWTON J (SUSIE)	San Diego Directory Co.
	REED AMANDA (WID DANL)	San Diego Directory Co.

### 114 S CLEVELAND ST

<u>Year</u>	<u>Uses</u>	<u>Source</u>
1976	Hodge David K	Luskey Brothers & Co., Inc.
	Buggs Edward P Mary	Luskey Brothers & Co., Inc.
1965	Rogers RL	Luskey Brothers Co., Inc.
1955	Vaughn Susan M	The Pacific Telephone Telegraph Co.
1950	WHALEY R A R	The Pacific Telephone & Telegraph Co.
1945	WHALEY R A R	Southern California Telephone Co.
1938	TREADWAY HOMER J (LOUISE J)	San Diego Directory Co.

### 115 S CLEVELAND ST

<u>Year</u>	<u>Uses</u>	<u>Source</u>
1938	GOMEZ MANUEL LAB	San Diego Directory Co.
	GOMEZ SANTIGO (CATH)	San Diego Directory Co.

### 116 S CLEVELAND ST

<u>Year</u>	<u>Uses</u>	<u>Source</u>
1927	BARRETT PALMER A (LORENA) CHAUF	San Diego Directory Co.

### 117 S CLEVELAND ST

<u>Year</u>	<u>Uses</u>	<u>Source</u>
1955	Roberts C R	The Pacific Telephone Telegraph Co.
1938	PADRE ANDW (JULIA) LAB	San Diego Directory Co.

### 118 S CLEVELAND ST

<u>Year</u>	<u>Uses</u>	<u>Source</u>
1976	AA Wheel Alignment Service	Luskey Brothers & Co., Inc.
	AAA Dischner Plumbing Repair	Luskey Brothers & Co., Inc.
1955	Gonzales L B	The Pacific Telephone Telegraph Co.
1938	GONZALES DANL	San Diego Directory Co.
1933	HALL ED E (MABEL I) WTCHMN	San Diego Directory Co.
1927	HALL EDW D (MABEL) WTCHMN	San Diego Directory Co.

## FINDINGS

### 121 S CLEVELAND ST

<u>Year</u>	<u>Uses</u>	<u>Source</u>
1927	MARTINEZ ANASTACIO (ANTONIA) LAB	San Diego Directory Co.
	MONOS DONACIANO (SISTA) LAB	San Diego Directory Co.
	MONOS DONACIANO (SISTA) LAB	San Diego Directory Co.
	GOMEZ SANTIAGO LAB	San Diego Directory Co.

### 131 S CLEVELAND ST

<u>Year</u>	<u>Uses</u>	<u>Source</u>
1965	Cluer WRMillwork Co	Luskey Brothers Co., Inc.
1955	Oceanside Whse Co	The Pacific Telephone Telegraph Co.
1950	OCEANSIDE WHSE CO	The Pacific Telephone & Telegraph Co.
1945	WILMOT WHSE	Southern California Telephone Co.
1940	Wilnot Warehouse	Southern California Telephone Co.
1927	PRESTON FRANK A BEAN BROKER	San Diego Directory Co.

### 132 S CLEVELAND ST

<u>Year</u>	<u>Uses</u>	<u>Source</u>
1976	Russell Della Mrs	Luskey Brothers & Co., Inc.
	Chavez Donald	Luskey Brothers & Co., Inc.
	Hildebrand Lillian	Luskey Brothers & Co., Inc.
1965	KDS Trailer Court	Luskey Brothers Co., Inc.
	Doyle JH	Luskey Brothers Co., Inc.
1955	William Geo	The Pacific Telephone Telegraph Co.
1950	RUDOLPH BYRON J R	The Pacific Telephone & Telegraph Co.
	BELL CLAUDINE M R	The Pacific Telephone & Telegraph Co.

### 146 S CLEVELAND ST

<u>Year</u>	<u>Uses</u>	<u>Source</u>
1985	FINN FRANCIS & BETTY	PACIFIC BELL WHITE PAGES

### 201 S CLEVELAND ST

<u>Year</u>	<u>Uses</u>	<u>Source</u>
1976	Lynns TV Service	Luskey Brothers & Co., Inc.
1965	Kesselrings Fashions For Home	Luskey Brothers Co., Inc.
	Kesslerings Fashlon	Luskey Brothers Co., Inc.
1955	Benboughs Warehouse	The Pacific Telephone Telegraph Co.
	Cole Electric Co elctrcl const	The Pacific Telephone Telegraph Co.
1950	COLE ELEC CO ELECTRCL CONST	The Pacific Telephone & Telegraph Co.
1945	SNYDER & BEACH ELECTRCL CONST CO	Southern California Telephone Co.

## FINDINGS

<u>Year</u>	<u>Uses</u>	<u>Source</u>
1945	MACHAMER CO ACCTNG	Southern California Telephone Co.

### 202 S CLEVELAND ST

<u>Year</u>	<u>Uses</u>	<u>Source</u>
1976	Blue Seal Linen Supply	Luskey Brothers & Co., Inc.
1965	Palomar Linen Supply	Luskey Brothers Co., Inc.
	Palomar Industrial Rentals	Luskey Brothers Co., Inc.
	Newcombs Laundry & Clinrs	Luskey Brothers Co., Inc.
1955	Oceanside Laundry & Dry Cleaners Inc	The Pacific Telephone Telegraph Co.
	Palomar Liuen Supply Corp	The Pacific Telephone Telegraph Co.
1950	OCEANSIDE LAUNDRY & DRY CLNRS	The Pacific Telephone & Telegraph Co.
1945	OCEANSIDE LAUNDRY & CLNING CO	Southern California Telephone Co.
	WINANS GAIUS F OCEANSIDE LAUNDRY & CLNING CO	Southern California Telephone Co.
1940	Oceanside Laundry Co	Southern California Telephone Co.
1938	N LAUNDRY INC J W WEBER PRES MRS E E WEBER SEC	San Diego Directory Co.

### 203 S CLEVELAND ST

<u>Year</u>	<u>Uses</u>	<u>Source</u>
1945	BOHEMIAN DISTRBTNG CO LTD	Southern California Telephone Co.

### 209 S CLEVELAND ST

<u>Year</u>	<u>Uses</u>	<u>Source</u>
1945	GROSH WM H R L EST	Southern California Telephone Co.
	ZAISER S BLDG SUPPLY	Southern California Telephone Co.
1927	HOWARD S TRUCK CO R T HOWARD MGR TRUCKING	San Diego Directory Co.

### 211 S CLEVELAND ST

<u>Year</u>	<u>Uses</u>	<u>Source</u>
1992	Robles Margaret	PACIFIC BELL WHITE PAGES
1955	Pac Freight Lines	The Pacific Telephone Telegraph Co.
1950	PAC FREIGHT LINES	The Pacific Telephone & Telegraph Co.
1945	PAC FREIGHT LINES	Southern California Telephone Co.
1933	MARGETTS CYRIL G CHAUF OCEANSIDE TRUCK & TRANSFER	San Diego Directory Co.
	HOWARD RICHD T (LILLIAN) MGR OCEANSIDE TRUCK & TRANSFER	San Diego Directory Co.
	BOULEVARD EXPRESS CO R T HOWARD AGT	San Diego Directory Co.

## FINDINGS

### 218 S CLEVELAND ST

<u>Year</u>	<u>Uses</u>	<u>Source</u>
1955	Richards H E	The Pacific Telephone Telegraph Co.
1938	VAN FLEET ERNEST J (EMRMA L) RANCHER	San Diego Directory Co.
1927	OLSON NEIL WM J (ANNA T)	San Diego Directory Co.

### 219 S CLEVELAND ST

<u>Year</u>	<u>Uses</u>	<u>Source</u>
1976	Delta Lines Inc	Luskey Brothers & Co., Inc.
1965	0 N C Motor Freight System	Luskey Brothers Co., Inc.
1955	So Calif Freight Lines	The Pacific Telephone Telegraph Co.
	Frankenfield Tyler A So Calif Freight Lines	The Pacific Telephone Telegraph Co.
	Bussey Eugene L So Calif Freight Lines	The Pacific Telephone Telegraph Co.
	Boyle & Son Trucking	The Pacific Telephone Telegraph Co.
1950	SO CALIF FREIGHT LINES	The Pacific Telephone & Telegraph Co.
1945	SO CALIF FREIGHT LINES	Southern California Telephone Co.

### 224 S CLEVELAND ST

<u>Year</u>	<u>Uses</u>	<u>Source</u>
1965	E Michigan lots	Luskey Brothers Co., Inc.
	Flores MR Mrs	Luskey Brothers Co., Inc.
1938	FRAZIER ELLA (WID H M)	San Diego Directory Co.
	FRAZIER WM M CASH SANTA FE	San Diego Directory Co.
1933	FRAZIER SARAH E (WID HARVEY)	San Diego Directory Co.
	FRAZIER W MARION LAB SANTA FE RY	San Diego Directory Co.
1927	FIGGINS DON BGEMN	San Diego Directory Co.
	N IVAN F TEL OPR SANTA FE	San Diego Directory Co.
	WEST CECIL C TEL OPR SANTA FE	San Diego Directory Co.

### 232 S CLEVELAND ST

<u>Year</u>	<u>Uses</u>	<u>Source</u>
1976	Shacklett Construction Co Inc	Luskey Brothers & Co., Inc.

### 300 S CLEVELAND ST

<u>Year</u>	<u>Uses</u>	<u>Source</u>
1965	1ST SOUTH	Luskey Brothers Co., Inc.

### 302 S CLEVELAND ST

<u>Year</u>	<u>Uses</u>	<u>Source</u>
1965	Vacant	Luskey Brothers Co., Inc.

## FINDINGS

### 303 S CLEVELAND ST

<u>Year</u>	<u>Uses</u>	<u>Source</u>
1994	LARSENS STL FABRCTN	Cole Information Services
	LARSENS STEEL FAB INC	Cole Information Services
1991	Larsens Steel Fabrications Inc	PACIFIC BELL WHITE PAGES
	Main Office	PACIFIC BELL WHITE PAGES
	Fax Line	PACIFIC BELL WHITE PAGES
	Larsh K E .....	PACIFIC BELL WHITE PAGES
1985	LARSEN S STEEL FABRICATIONS INC	PACIFIC BELL WHITE PAGES
1976	Larsens Crane Rental	Luskey Brothers & Co., Inc.
1965	Larsens Machi & Biksmth Shop	Luskey Brothers Co., Inc.
	Steiger Crane Rental	Luskey Brothers Co., Inc.
1955	Larsens Mach & Blacksmith Shop	The Pacific Telephone Telegraph Co.
	Larsens Mach & Blacksmith Shop	The Pacific Telephone Telegraph Co.
1950	LARSEN S MACH & BLACKSMITH SHOP	The Pacific Telephone & Telegraph Co.

### 304 S CLEVELAND ST

<u>Year</u>	<u>Uses</u>	<u>Source</u>
1965	Jones Jas	Luskey Brothers Co., Inc.

### 311 S CLEVELAND ST

<u>Year</u>	<u>Uses</u>	<u>Source</u>
1985	AL CONCRETE FENCE CO	PACIFIC BELL WHITE PAGES
	MELTON U B CUSTOM DESIGN SERVICE	PACIFIC BELL WHITE PAGES
	BAKER RESIN SYSTEMS	PACIFIC BELL WHITE PAGES
1976	Oceanside Auto Electric	Luskey Brothers & Co., Inc.
1965	Wcant	Luskey Brothers Co., Inc.
1955	Seaside Oil Co	The Pacific Telephone Telegraph Co.
1950	SEASIDE OIL CO	The Pacific Telephone & Telegraph Co.
1945	SEASIDE OIL CO	Southern California Telephone Co.
1940	Seaside Oil Co	Southern California Telephone Co.

### 316 S CLEVELAND ST

<u>Year</u>	<u>Uses</u>	<u>Source</u>
1991	Oceanside Auction House	PACIFIC BELL WHITE PAGES
1985	OCEANSIDE AUCTION HOUSE	PACIFIC BELL WHITE PAGES
1976	Higleys Storage&Transfer	Luskey Brothers & Co., Inc.
1971	MOVING AGENCY	Community Directory Co.
	HIGLEYS MAYFLOWER STORAGE & TRANSFER W H Brum	Community Directory Co.

## FINDINGS

<u>Year</u>	<u>Uses</u>	<u>Source</u>
1971	AERO MAYFLOWER LONG DISTANCE MOVING AGENCY	Community Directory Co.
1965	AERO MAYFLOWER LONG DISTANCE MOVING AGENCY (HIGLEY S STORAGE & TRANSFER)	Community Directory Co.
	Higleys Storage & Transfer	Luskey Brothers Co., Inc.
	HIGLEY S STORAGE & TRANSFER	Community Directory Co.
1962	HIGLEYS STORAGE & TRANSFER J M Higley	Community Directory Co.
1955	Higleys Storage & Transfr	The Pacific Telephone Telegraph Co.
1950	HIGLEY S STORAGE & TRANSFR	The Pacific Telephone & Telegraph Co.
1945	HIGLEY S STORAGE & TRANSFR	Southern California Telephone Co.
1940	Pac Freight Lines System	Southern California Telephone Co.
1938	HIGLEY THEO S (ANNA) EXPMN	San Diego Directory Co.
1933	HIGLEY THEE S (ANNA M) STORAGE	San Diego Directory Co.

### 321 S CLEVELAND ST

<u>Year</u>	<u>Uses</u>	<u>Source</u>
1965	Blue Bird Cab	Luskey Brothers Co., Inc.

### 323 S CLEVELAND ST

<u>Year</u>	<u>Uses</u>	<u>Source</u>
1985	T & R AUTO REPAIR	PACIFIC BELL WHITE PAGES
1976	Rorick Buick Inc	Luskey Brothers & Co., Inc.
1955	Atlas Fence Co	The Pacific Telephone Telegraph Co.
	Bob Griffin Co	The Pacific Telephone Telegraph Co.
	Griffin Bob Co roofng	The Pacific Telephone Telegraph Co.
1933	GELPI GENERAL PETROLEUM CORP J T HART MGR	San Diego Directory Co.

### 324 S CLEVELAND ST

<u>Year</u>	<u>Uses</u>	<u>Source</u>
1985	BEGERAN ISABEL	PACIFIC BELL WHITE PAGES
1976	Sanchez Raymond J	Luskey Brothers & Co., Inc.
1965	Badillo Richard	Luskey Brothers Co., Inc.
	A Vacant	Luskey Brothers Co., Inc.
	Badillo Richld gardener	Luskey Brothers Co., Inc.
1950	OGAS VICTORIA R	The Pacific Telephone & Telegraph Co.
1933	JONES J FRANK CEMENTWKR	San Diego Directory Co.

## FINDINGS

### 325 S CLEVELAND ST

<u>Year</u>	<u>Uses</u>	<u>Source</u>
1945	GENERAL PETROLEUM CORP OF CALIF	Southern California Telephone Co.
1940	Office & Plant	Southern California Telephone Co.

### 327 S CLEVELAND ST

<u>Year</u>	<u>Uses</u>	<u>Source</u>
1965	Yellow CabCo of Ocnsd Inc	Luskey Brothers Co., Inc.
	Checker Cab Co	Luskey Brothers Co., Inc.
	Blue Bird Cab Co	Luskey Brothers Co., Inc.
	Red Cab	Luskey Brothers Co., Inc.
	Red Cab	Luskey Brothers Co., Inc.
	Yellow Cab Go Inc	Luskey Brothers Co., Inc.

### 331 S CLEVELAND ST

<u>Year</u>	<u>Uses</u>	<u>Source</u>
1965	Daniels Modern Auto Painting	Luskey Brothers Co., Inc.

## S COAST

### 249 S COAST

<u>Year</u>	<u>Uses</u>	<u>Source</u>
1985	OFC	PACIFIC BELL WHITE PAGES
	PROFILES MAGAZINE	PACIFIC BELL WHITE PAGES
	RCF ENGINEERING	PACIFIC BELL WHITE PAGES
	FIFTH AVENUE FINANCIAL CENTER P	PACIFIC BELL WHITE PAGES
	GALAX INTEGRATED SYSTEMS INC	PACIFIC BELL WHITE PAGES

## S COAST HWY

### 105 S COAST HWY

<u>Year</u>	<u>Uses</u>	<u>Source</u>
2017	EARTH CULTURE ROOTS	Cole Information Services
2006	EARTH CULTURE	Haines Company, Inc. <span style="float: right;">Image pg. A4</span>
2004	CTL EARTH CULTURE INC	Cole Information Services
	ARCENIO ADVINCULA	Cole Information Services

### 107 S COAST HWY

<u>Year</u>	<u>Uses</u>	<u>Source</u>
2009	AKKA CARIBBEAN MARKET	Cole Information Services

## FINDINGS

<u>Year</u>	<u>Uses</u>	<u>Source</u>	
2006	YARD CARRIBEAN MARKET	Haines Company, Inc.	Image pg. A4
2004	OCCUPANT UNKNOWN	Cole Information Services	
	YARD CARIBBEAN MARKET	Cole Information Services	
1999	LEGAL EXPRESS	Cole Information Services	

### 109 S COAST HWY

<u>Year</u>	<u>Uses</u>	<u>Source</u>	
2017	GARAGE DOOR TRANSMITTERS	Cole Information Services	
2014	HILL STREET LOCK & KEY	Cole Information Services	
2009	RANCHO SANTA FE LOCK & SAFE	Cole Information Services	
	HILL STREET LOCK & KEY	Cole Information Services	
	CARLSBAD LOCK & SAFE	Cole Information Services	
	CPR EATERIES INC	Cole Information Services	
2006	GARAGE DOOR TRANSMITTERS	Haines Company, Inc.	Image pg. A4
	HILL ST LOCK & KEY	Haines Company, Inc.	Image pg. A4
2004	HILL STREET LOCK & KEY	Cole Information Services	
	OCCUPANT UNKNOWN	Cole Information Services	
1999	HILL STREET LOCK & KEY	Cole Information Services	

### 111 S COAST HWY

<u>Year</u>	<u>Uses</u>	<u>Source</u>	
2009	YARD RECORDS	Cole Information Services	
2006	YARD RECORDS	Haines Company, Inc.	Image pg. A4
2004	CORONET NEWS	Cole Information Services	
	YARD RECORDS	Cole Information Services	
	OCCUPANT UNKNOWN	Cole Information Services	
1999	CORONET NEWS STAND	Cole Information Services	

### 113 S COAST HWY

<u>Year</u>	<u>Uses</u>	<u>Source</u>	
2014	HOSIES PACIFIC PUB	Cole Information Services	
2009	EL PASO BAR	Cole Information Services	
	PASTTIME TAVERN	Cole Information Services	
2006	PASTTIME TAVERN	Haines Company, Inc.	Image pg. A4
2004	EL PASO BAR	Cole Information Services	
	OCCUPANT UNKNOWN	Cole Information Services	
1999	PASTTIME TAVERN	Cole Information Services	

## FINDINGS

### 115 S COAST HWY

<u>Year</u>	<u>Uses</u>	<u>Source</u>	
2014	NORTH COUNTY HYDROPONICS	Cole Information Services	
2006	THE GAMBLER	Haines Company, Inc.	Image pg. A4
2004	MICHEALS LTD	Cole Information Services	
	HOP CLOTHING & SPORTSWEAR	Cole Information Services	
	THE HOP CLOTHING & SPORTSWEAR	Cole Information Services	
1999	EARTH CULTURE	Cole Information Services	

### 117 S COAST HWY

<u>Year</u>	<u>Uses</u>	<u>Source</u>	
2006	DICK JANE	Haines Company, Inc.	Image pg. A4
2004	DICK JANE & SPIKE	Cole Information Services	
	OCCUPANT UNKNOWN	Cole Information Services	

### 119 S COAST HWY

<u>Year</u>	<u>Uses</u>	<u>Source</u>
2017	ARTS PIZZA	Cole Information Services
2014	CARMINEB S PIZZA	Cole Information Services
2004	OCCUPANT UNKNOWN	Cole Information Services
	CASH A CHECK CORP	Cole Information Services
1999	SHORT STREET MOTOR SALES CAR CLUB	Cole Information Services

### 120 S COAST HWY

<u>Year</u>	<u>Uses</u>	<u>Source</u>
2004	GUNDYS GIFT SHOPPE	Cole Information Services

### 125 S COAST HWY

<u>Year</u>	<u>Uses</u>	<u>Source</u>	
2006	COLLEGIATE PUBLISHING GROUP	Haines Company, Inc.	Image pg. A4
2004	DEB SNYDER	Cole Information Services	
	BEACH GOFERS	Cole Information Services	
1999	DESCO DISTRIBUTERS	Cole Information Services	

### 127 S COAST HWY

<u>Year</u>	<u>Uses</u>	<u>Source</u>	
2014	JERRYS ALTERATION 2	Cole Information Services	
2006	TACTICAL ASSAULT GEAR	Haines Company, Inc.	Image pg. A4
2004	TATICAL ASSAULT GEAR	Cole Information Services	
	OCCUPANT UNKNOWN	Cole Information Services	

## FINDINGS

<u>Year</u>	<u>Uses</u>	<u>Source</u>
2004	TACTICAL ASSAULT GEAR	Cole Information Services

### 129 S COAST HWY

<u>Year</u>	<u>Uses</u>	<u>Source</u>
2017	UNISEX HOUSE OF STYLE	Cole Information Services
	LAS FLORES SAFE GARAGE DOOR	Cole Information Services
2014	UNISEX HOUSE OF STYLE	Cole Information Services
2009	UNISEX HOUSE OF STYLE	Cole Information Services

### 131 S COAST HWY

<u>Year</u>	<u>Uses</u>	<u>Source</u>
2017	JERRYS TAILORING	Cole Information Services
2014	JERRYS TAILORING	Cole Information Services
2006	UNISEX HOUSE OF STYLE	Haines Company, Inc.
2004	UNISEX HOUSE OF STYLE	Cole Information Services
	JAMES KEMP	Cole Information Services
1999	UNISEX HOUSE OF STYLE	Cole Information Services

Image pg. A4

### 133 S COAST HWY

<u>Year</u>	<u>Uses</u>	<u>Source</u>
2014	DOLPHIN HOTEL	Cole Information Services
2009	DOLPHIN HOTEL	Cole Information Services
2006	DOLPHIN HOTEL & APTS	Haines Company, Inc.
2004	THE DOLPHIN HOTEL	Cole Information Services
	CENTSABLE SOLUTIONS CO	Cole Information Services
1999	DOLPHIN HOTEL & APARTMENTS	Cole Information Services
	OCCUPANT UNKNOWN	Cole Information Services

Image pg. A4

### 136 S COAST HWY

<u>Year</u>	<u>Uses</u>	<u>Source</u>
1999	OCCUPANT UNKNOWN	Cole Information Services

### 151 S COAST HWY

<u>Year</u>	<u>Uses</u>	<u>Source</u>
2009	DANNY RODRIGUEZ	Cole Information Services
2004	DANNY RODRIGUEZ	Cole Information Services
1999	DANNY RODRIGUEZ	Cole Information Services

## FINDINGS

### 157 S COAST HWY

<u>Year</u>	<u>Uses</u>	<u>Source</u>
1999	OCCUPANT UNKNOWN	Cole Information Services

### 172 S COAST HWY

<u>Year</u>	<u>Uses</u>	<u>Source</u>
1999	OCCUPANT UNKNOWN	Cole Information Services

### 175 S COAST HWY

<u>Year</u>	<u>Uses</u>	<u>Source</u>
1999	OCCUPANT UNKNOWN	Cole Information Services

### 181 S COAST HWY

<u>Year</u>	<u>Uses</u>	<u>Source</u>
1999	OCCUPANT UNKNOWN	Cole Information Services

### 195 S COAST HWY

<u>Year</u>	<u>Uses</u>	<u>Source</u>
1999	OCCUPANT UNKNOWN	Cole Information Services

### 201 S COAST HWY

<u>Year</u>	<u>Uses</u>	<u>Source</u>
1999	OCCUPANT UNKNOWN	Cole Information Services

### 202 S COAST HWY

<u>Year</u>	<u>Uses</u>	<u>Source</u>
2017	LOS PANCHOS TACO SHOP	Cole Information Services
2014	LOS PANCHOS TACO SHOP	Cole Information Services
2009	LOS PANCHOS TACO SHOP	Cole Information Services
2006	LOS PANCHOS TACO SH	Haines Company, Inc.
2004	LOS PANCHOS TACO SHOP	Cole Information Services
1999	LOS PANCHOS TACO SHOP	Cole Information Services

Image pg. A4

### 205 S COAST HWY

<u>Year</u>	<u>Uses</u>	<u>Source</u>
2017	AUTO FINANCE EXPERTS	Cole Information Services
2006	LIBERTY MOTORS OCEANSIDE SALES	Haines Company, Inc.
2004	LIBERTY MOTOR OCNSD AUTO SALES	Cole Information Services
	MICHELLE QUINN	Cole Information Services
1999	SOUTHCOAST HIGHWAY AUTO SALES INCORPORATED	Cole Information Services
	HARRISON AUTO BROKER	Cole Information Services

Image pg. A4

## FINDINGS

### 208 S COAST HWY

<u>Year</u>	<u>Uses</u>	<u>Source</u>	
2017	PEDIGREE PROVISIONS LLC	Cole Information Services	
2014	DIGITAL AUDIO SOUND	Cole Information Services	
2006	THE WHEEL STORE	Haines Company, Inc.	Image pg. A4
2004	EXPRESS TIRE WHEEL STORE	Cole Information Services	
1999	CARQUEST AUTO PARTS OCEANSIDE	Cole Information Services	

### 215 S COAST HWY

<u>Year</u>	<u>Uses</u>	<u>Source</u>	
2017	CALIFORNIA RURAL LEGAL ASSISTANCE I	Cole Information Services	
	MCAVOY & MARKHAM	Cole Information Services	
2014	TRIPLE THREAT FIGHT GYM	Cole Information Services	
	CALIFORNIA RURAL LEGAL ASSISTANCE	Cole Information Services	
	WALLENIUSMARGOLIS RENA ATTY	Cole Information Services	
2009	RENA MARGOLIS ATTORNEY AT LAW	Cole Information Services	
	CALIFORNIA RURAL LEGAL ASSISTANCE IN	Cole Information Services	
	CRLA INC	Cole Information Services	
	MARKETING TO KIDS REPORT	Cole Information Services	
2006	CALIF RURAL LGL ASSSTNCE FNDTN	Haines Company, Inc.	Image pg. A4
	CALIF RURAL LEGAL ASSISTANCE	Haines Company, Inc.	Image pg. A4
	FERGUSON XPRESS	Haines Company, Inc.	Image pg. A4
	WALLENIUS MARGOLIS RENA ATTY	Haines Company, Inc.	Image pg. A4
2004	RENA WAL	Cole Information Services	
1999	WEBER BAKING COMPANY OCEANSIDE	Cole Information Services	
	CALIF RURAL LEGAL ASSISTANCE FOUNDATION	Cole Information Services	
	CALIF RURAL LEGAL ASSISTANC	Cole Information Services	

### 222 S COAST HWY

<u>Year</u>	<u>Uses</u>	<u>Source</u>	
2009	SPORTS AUTO SALES INC	Cole Information Services	
2006	HOMETOWN MOTORS INC	Haines Company, Inc.	Image pg. A4
2004	ALPHA AUTO	Cole Information Services	
	JAMES MINCOFF	Cole Information Services	
1999	ALPHA AUTO SALES	Cole Information Services	

## FINDINGS

### 226 S COAST HWY

<u>Year</u>	<u>Uses</u>	<u>Source</u>	
2017	DEL MAR IMPORTS	Cole Information Services	
2014	DEL MAR IMPORTS	Cole Information Services	
2006	ALPHA AUTO SALES	Haines Company, Inc.	Image pg. A4
	HUTTER MOTORS	Haines Company, Inc.	Image pg. A4
2004	PASCO VEHICLE REMARKETING	Cole Information Services	
	OCCUPANT UNKNOWN	Cole Information Services	
1999	DIXON FORD ISUZU OCEANSIDE	Cole Information Services	
	DIXON FORD RENT A CAR	Cole Information Services	

### 228 S COAST HWY

<u>Year</u>	<u>Uses</u>	<u>Source</u>	
2017	OCEANSIDE MUSIC SUPPLY	Cole Information Services	
2014	OCEANSIDE MUSIC SUPPLY	Cole Information Services	
2009	OCEANSIDE MUSIC SUPPLY	Cole Information Services	
2006	OCEANSIDE MUSIC SUPPLY	Haines Company, Inc.	Image pg. A4
2004	OCEANSIDE MUSIC SUPPLY	Cole Information Services	
1999	OCEANSIDE MUSIC SUPPLY	Cole Information Services	

### 229 S COAST HWY

<u>Year</u>	<u>Uses</u>	<u>Source</u>	
2017	CERTIFIED TRANSMISSIONS VISTA	Cole Information Services	
2014	DALENZIE TORQUE CONVERTERS	Cole Information Services	
	CERTIFIED TRANSMISSION VISTA	Cole Information Services	
2009	WILLIAMS TOWING	Cole Information Services	
	OCEANSIDE TRANSMISSIONS	Cole Information Services	
2006	OCEANSIDE TRANSMISSION UNLIMITED	Haines Company, Inc.	Image pg. A4
	WILLIAMS TOWING	Haines Company, Inc.	Image pg. A4
	OCEANSIDE TRANSMISSION UNLIMITED	Haines Company, Inc.	Image pg. A4
2004	OCCUPANT UNKNOWN	Cole Information Services	
1999	OCEANSIDE TRANSMISSION UNLIMITED	Cole Information Services	

### 232 S COAST HWY

<u>Year</u>	<u>Uses</u>	<u>Source</u>	
2014	OCCUPANT UNKNOWN	Cole Information Services	
	BESSIES CAFE	Cole Information Services	
2006	BESSIES CAFE	Haines Company, Inc.	Image pg. A4
1999	BESSIES CAFE	Cole Information Services	

## FINDINGS

### 233 S COAST HWY

<u>Year</u>	<u>Uses</u>	<u>Source</u>
2014	RALPH NUNO	Cole Information Services
2009	THERESA NUNO	Cole Information Services
1999	THERESA NUNO	Cole Information Services

### 234 S COAST HWY

<u>Year</u>	<u>Uses</u>	<u>Source</u>	
2014	AMATO INSURANCE	Cole Information Services	
2006	SPECIAL OPERATIONS EQUIPMENT	Haines Company, Inc.	Image pg. A4
	BDS TACTICAL INC	Haines Company, Inc.	Image pg. A4
2004	J DUBINDUSTRIES	Cole Information Services	
	SPECIAL OPRTN EQPMNT TECH	Cole Information Services	
1999	SILVER & GEMS	Cole Information Services	
	STRIDER KNIVES	Cole Information Services	
	SPECIAL OPERATIONS EQUIPMENT	Cole Information Services	

### 236 S COAST HWY

<u>Year</u>	<u>Uses</u>	<u>Source</u>	
2017	GAMESTOP	Cole Information Services	
	CRICKET AUTHORIZED AGENT	Cole Information Services	
2014	CRICKET WIRELESS OCEANSIDE	Cole Information Services	
2006	WHITLOCK INDUSTRIES	Haines Company, Inc.	Image pg. A4
2004	J & JS MATTRESS FRNTR & BANK	Cole Information Services	

### 241 S COAST HWY

<u>Year</u>	<u>Uses</u>	<u>Source</u>
2009	J JARROT	Cole Information Services
2004	J JARROT	Cole Information Services
1999	J JARROT	Cole Information Services

### 242 S COAST HWY

<u>Year</u>	<u>Uses</u>	<u>Source</u>	
2017	LIGHTNING SMOG	Cole Information Services	
2014	LIGHTNING SMOG	Cole Information Services	
2009	ACE SMOG	Cole Information Services	
2006	ACE SMOG	Haines Company, Inc.	Image pg. A4
1999	BOBS CARBURETORS	Cole Information Services	

## FINDINGS

### 263 S COAST HWY

<u>Year</u>	<u>Uses</u>	<u>Source</u>	
2014	FREEDOM FURNITURE & ELECTRONICS	Cole Information Services	
2009	FREEDOM STORES INC	Cole Information Services	
	FREEDOM FURNITURE & ELECTRONICS	Cole Information Services	
2006	FREEDOM FURNITURES & ELECTRONICS	Haines Company, Inc.	Image pg. A4
2004	OCCUPANT UNKNOWN	Cole Information Services	
1999	FREEDOM TV & STEREO	Cole Information Services	

### 303 S COAST HWY

<u>Year</u>	<u>Uses</u>	<u>Source</u>	
2017	PRO CUSTOM	Cole Information Services	
2014	PRO CUSTOM	Cole Information Services	
2009	PRO CUSTOM	Cole Information Services	
2006	PRO CUSTOM	Haines Company, Inc.	Image pg. A4
2004	PRO CUSTOM	Cole Information Services	
	OCCUPANT UNKNOWN	Cole Information Services	

### 305 S COAST HWY

<u>Year</u>	<u>Uses</u>	<u>Source</u>	
2014	OCCUPANT UNKNOWN	Cole Information Services	
2009	JEFF DUNN	Cole Information Services	
	ELECTRONIC DISCOUNT CENTER	Cole Information Services	
	DIGITAL AUDIO SOUND	Cole Information Services	
2006	DIGITAL AUDIO VIDEO	Haines Company, Inc.	Image pg. A4
	ELECTRNC DISCOUNT CENTER	Haines Company, Inc.	Image pg. A4
2004	JEFF DUNN	Cole Information Services	
1999	JEFF DUNN	Cole Information Services	

### 307 S COAST HWY

<u>Year</u>	<u>Uses</u>	<u>Source</u>
2014	PRO AUTO SOUND	Cole Information Services
2004	ELECTRONICS DISCOUNT CTR	Cole Information Services
	MARK PRESCOTT	Cole Information Services
1999	OCCUPANT UNKNOWN	Cole Information Services

### 308 S COAST HWY

<u>Year</u>	<u>Uses</u>	<u>Source</u>
2004	VAUGHANS MARKET	Cole Information Services

## FINDINGS

<u>Year</u>	<u>Uses</u>	<u>Source</u>
2004	DAWN JENSEN	Cole Information Services
1999	VAUGHANS MARKET	Cole Information Services

### 309 S COAST HWY

<u>Year</u>	<u>Uses</u>	<u>Source</u>	
2006	RAZO Jose	Haines Company, Inc.	Image pg. A4
	GUERRERO Daniel	Haines Company, Inc.	Image pg. A4
	ANITAS RESTAURANT NO 2	Haines Company, Inc.	Image pg. A4
	ALVAREZ Jesus Rodriquez	Haines Company, Inc.	Image pg. A4
2004	ANITAS RESTAURANT INC	Cole Information Services	
1999	ANITAS RESTAURANT NO 2	Cole Information Services	

### 310 S COAST HWY

<u>Year</u>	<u>Uses</u>	<u>Source</u>	
2017	MESSAGE WORLD WEST	Cole Information Services	
2014	OCCUPANT UNKNOWN	Cole Information Services	
	MESSAGE WORLD WEST	Cole Information Services	
2009	PARTNERS FOR PROSPERITY INC	Cole Information Services	
	MESSAGE WEST	Cole Information Services	
2006	MESSAGE WEST	Haines Company, Inc.	Image pg. A4
	WEST Lynn	Haines Company, Inc.	Image pg. A4
2004	MESSAGE BY JOHANNA	Cole Information Services	
	MESSAGE WORLD WEST	Cole Information Services	
1999	PLEASUREWORLD	Cole Information Services	

### 313 S COAST HWY

<u>Year</u>	<u>Uses</u>	<u>Source</u>
2017	ANITAS RESTAURANT	Cole Information Services
2014	ANITAS RESTAURANT	Cole Information Services
2009	ANITAS RESTAURANT INC	Cole Information Services

### 316 S COAST HWY

<u>Year</u>	<u>Uses</u>	<u>Source</u>	
2006	MARTINEZ Albert	Haines Company, Inc.	Image pg. A4

### 319 S COAST HWY

<u>Year</u>	<u>Uses</u>	<u>Source</u>	
2006	MONEY STOP	Haines Company, Inc.	Image pg. A4

## FINDINGS

### 321 S COAST HWY

<u>Year</u>	<u>Uses</u>	<u>Source</u>	
2006	MONEY GUY THE	Haines Company, Inc.	Image pg. A4
	THE MONEY GUY	Haines Company, Inc.	Image pg. A4
	AAA PAYDAY ADVANCE	Haines Company, Inc.	Image pg. A4
2004	AAA PAYDAY ADVANCE	Cole Information Services	
1999	AAA PAYDAY ADVANCE	Cole Information Services	
	ELECTRONIC CENTER	Cole Information Services	

### 322 S COAST HWY

<u>Year</u>	<u>Uses</u>	<u>Source</u>	
2017	BARGAIN PAWN	Cole Information Services	
2014	BARGAIN PAWN	Cole Information Services	
2009	BARGAIN PAWN	Cole Information Services	
	SCOTT ARTHUR	Cole Information Services	
2006	ARTHUR Scott T	Haines Company, Inc.	Image pg. A4
	ARTHUR Scott T	Haines Company, Inc.	Image pg. A4
2004	THE BARGAIN HOUSE	Cole Information Services	
	OCCUPANT UNKNOWN	Cole Information Services	

### 325 S COAST HWY

<u>Year</u>	<u>Uses</u>	<u>Source</u>	
2014	BEAUDRYS AUTOBODY	Cole Information Services	
2009	OMNI FINANCIAL	Cole Information Services	
	OMNI MILITARY LOANS	Cole Information Services	
	BEAUDRYS AUTO BODY	Cole Information Services	
2006	BEAUDRYS COMPLETE AUTO REPAIR	Haines Company, Inc.	Image pg. A4
	OMNI MILITARY LOANS	Haines Company, Inc.	Image pg. A4
2004	BEAUDRYS COMPLETE AUTO RPR	Cole Information Services	
	OMNI MILITARY LOANS	Cole Information Services	
1999	BEAUDRYS COMPLETE AUTO REPAIR	Cole Information Services	

### 328 S COAST HWY

<u>Year</u>	<u>Uses</u>	<u>Source</u>	
2006	PIERSIDE AUTO SALES	Haines Company, Inc.	Image pg. A4
2004	PIERSIDE AUTO SALES	Cole Information Services	
1999	PIERSIDE AUTO SALES	Cole Information Services	

### 332 S COAST HWY

<u>Year</u>	<u>Uses</u>	<u>Source</u>	
2006	COASTAL AUTO SALES	Haines Company, Inc.	Image pg. A4

## FINDINGS

<u>Year</u>	<u>Uses</u>	<u>Source</u>
2004	COASTAL AUTO SALES	Cole Information Services
1999	COASTAL AUTO SALES	Cole Information Services

### 333 S COAST HWY

<u>Year</u>	<u>Uses</u>	<u>Source</u>
1999	OCCUPANT UNKNOWN	Cole Information Services

### S COAST ST

#### 261 S COAST ST

<u>Year</u>	<u>Uses</u>	<u>Source</u>	
2006	ICC INTL COMPUTER CNSLTNT	Haines Company, Inc.	Image pg. A5

#### 315 S COAST ST

<u>Year</u>	<u>Uses</u>	<u>Source</u>	
2006	MACFARLANE Robert	Haines Company, Inc.	Image pg. A5
	LEUCADIA PIZZERIA	Haines Company, Inc.	Image pg. A5
	ERA PACIFIC REALTY	Haines Company, Inc.	Image pg. A5
	ACADEMIC CHESS	Haines Company, Inc.	Image pg. A5
	UPS STORE THE ENCINITAS	Haines Company, Inc.	Image pg. A5

#### 335 S COAST ST

<u>Year</u>	<u>Uses</u>	<u>Source</u>	
2006	MCGILLS SHAKE SHOP	Haines Company, Inc.	Image pg. A5
	MCGILLS SKATE SHOP	Haines Company, Inc.	Image pg. A5

#### 345 S COAST ST

<u>Year</u>	<u>Uses</u>	<u>Source</u>	
2006	DEPENDABLE LOCK SMITH	Haines Company, Inc.	Image pg. A5
	D SD LEHMAN BROS SMALL BUS FNC	Haines Company, Inc.	Image pg. A5
	EL CALLEJON RESTAURANT	Haines Company, Inc.	Image pg. A5
	HUTSPA	Haines Company, Inc.	Image pg. A5
	LAURIE GAN DDS	Haines Company, Inc.	Image pg. A5
	LEHMAN BROS SMALL BUS FNC	Haines Company, Inc.	Image pg. A5
	MOONLIGHT HAIR DESIGN	Haines Company, Inc.	Image pg. A5
	MOONLIGHT VIDEO PRODUCTIONS	Haines Company, Inc.	Image pg. A5
	POPIS AESTHETICS	Haines Company, Inc.	Image pg. A5
	R A PAUL INDUSTRIES	Haines Company, Inc.	Image pg. A5
	RANCHO PACIFIC REALTY	Haines Company, Inc.	Image pg. A5
	REVELATION STUDIO JANE SWEENEY	Haines Company, Inc.	Image pg. A5

## FINDINGS

<u>Year</u>	<u>Uses</u>	<u>Source</u>	
2006	SEA BREEZE LOCKSMITH SERVICE	Haines Company, Inc.	Image pg. A5
	SISTERLOCKS	Haines Company, Inc.	Image pg. A5
	BUILDING	Haines Company, Inc.	Image pg. A5
	32 ART OF DENTISTRY	Haines Company, Inc.	Image pg. A5
	ADVANCE CLINICAL SKIN CARE	Haines Company, Inc.	Image pg. A5
	ALLSTATE INS CO	Haines Company, Inc.	Image pg. A5
	BELL TISA DC CVCP	Haines Company, Inc.	Image pg. A5
	BELLA LUNA NAIL SALON	Haines Company, Inc.	Image pg. A5
	DELA SOLEIL	Haines Company, Inc.	Image pg. A5
	DEPENDABLE LOCK AND SAFE	Haines Company, Inc.	Image pg. A5

### **S FREEMAN**

#### **201 S FREEMAN**

<u>Year</u>	<u>Uses</u>	<u>Source</u>
1955	Church of Religious Science	The Pacific Telephone Telegraph Co.

#### **204 S FREEMAN**

<u>Year</u>	<u>Uses</u>	<u>Source</u>
1955	First Christian Church	The Pacific Telephone Telegraph Co.
	Tinsley Geo F Rev First Christian Church	The Pacific Telephone Telegraph Co.

#### **213 S FREEMAN**

<u>Year</u>	<u>Uses</u>	<u>Source</u>
1955	Reiner Herbert A	The Pacific Telephone Telegraph Co.

#### **214 S FREEMAN**

<u>Year</u>	<u>Uses</u>	<u>Source</u>
1955	Bloomer Vene Mrs	The Pacific Telephone Telegraph Co.
	Johnson Esther K	The Pacific Telephone Telegraph Co.

#### **217 S FREEMAN**

<u>Year</u>	<u>Uses</u>	<u>Source</u>
1955	Hawley Alyce	The Pacific Telephone Telegraph Co.

#### **218 S FREEMAN**

<u>Year</u>	<u>Uses</u>	<u>Source</u>
1955	Woodfin Carrie A	The Pacific Telephone Telegraph Co.

## FINDINGS

### 221 S FREEMAN

<u>Year</u>	<u>Uses</u>	<u>Source</u>
1955	Magee Ora Mrs	The Pacific Telephone Telegraph Co.

### 222 S FREEMAN

<u>Year</u>	<u>Uses</u>	<u>Source</u>
1955	Howrey Geo Mrs	The Pacific Telephone Telegraph Co.
1938	FRANKLIN ALBT (EDNA) LOCKSMITH	San Diego Directory Co.

### 223 S FREEMAN

<u>Year</u>	<u>Uses</u>	<u>Source</u>
1955	Hawkins Norman K	The Pacific Telephone Telegraph Co.

### 227 S FREEMAN

<u>Year</u>	<u>Uses</u>	<u>Source</u>
1955	Martin Clara S	The Pacific Telephone Telegraph Co.
1938	MARTIN CHAS F (CLARA S) MEATS	San Diego Directory Co.

### 230 S FREEMAN

<u>Year</u>	<u>Uses</u>	<u>Source</u>
1991	Hino osa Rinaldo	PACIFIC BELL WHITE PAGES
	Hino osa S .....	PACIFIC BELL WHITE PAGES
1955	Stone Choice Mrs	The Pacific Telephone Telegraph Co.
	Schroeder Don	The Pacific Telephone Telegraph Co.

### 232 S FREEMAN

<u>Year</u>	<u>Uses</u>	<u>Source</u>
1955	Johnson Dorothy	The Pacific Telephone Telegraph Co.

### 233 S FREEMAN

<u>Year</u>	<u>Uses</u>	<u>Source</u>
1955	Duff Cora E	The Pacific Telephone Telegraph Co.
	Bozarth Florence	The Pacific Telephone Telegraph Co.

### 234 S FREEMAN

<u>Year</u>	<u>Uses</u>	<u>Source</u>
1955	Lagera Antonio F	The Pacific Telephone Telegraph Co.

### 235 S FREEMAN

<u>Year</u>	<u>Uses</u>	<u>Source</u>
1955	Burke C W T Sgt	The Pacific Telephone Telegraph Co.
	Williams Don L	The Pacific Telephone Telegraph Co.

## FINDINGS

### 236 S FREEMAN

<u>Year</u>	<u>Uses</u>	<u>Source</u>
1955	Mc Elrath Beth Mrs	The Pacific Telephone Telegraph Co.
	Moses Katherine E Mrs	The Pacific Telephone Telegraph Co.

### 237 S FREEMAN

<u>Year</u>	<u>Uses</u>	<u>Source</u>
1955	Mc Cauley Mary	The Pacific Telephone Telegraph Co.
	Mc Elwee Doris E	The Pacific Telephone Telegraph Co.
	Sipe Mary	The Pacific Telephone Telegraph Co.

### 238 S FREEMAN

<u>Year</u>	<u>Uses</u>	<u>Source</u>
1955	Arnold Harland Paul	The Pacific Telephone Telegraph Co.

### 239 S FREEMAN

<u>Year</u>	<u>Uses</u>	<u>Source</u>
1955	Dean Sidney O	The Pacific Telephone Telegraph Co.

### 309 S FREEMAN

<u>Year</u>	<u>Uses</u>	<u>Source</u>
1955	Rastall Evelyn M	The Pacific Telephone Telegraph Co.

### S FREEMAN M MAXIMILIO INCARNACIO

#### 217 S FREEMAN M MAXIMILIO INCARNACIO

<u>Year</u>	<u>Uses</u>	<u>Source</u>
1933	CARRILLO AGNES S (WID Y R) FISHING TACKLE MUNICIPAL PIER	San Diego Directory Co.

### S FREEMAN ST

#### 201 S FREEMAN ST

<u>Year</u>	<u>Uses</u>	<u>Source</u>
1950	SAN DIEGO COUNTY OF JUSTICE COURT	The Pacific Telephone & Telegraph Co. The Pacific Telephone & Telegraph Co.
1945	SAN DIEGO COUNTY OF JUSTICE COURT	Southern California Telephone Co. Southern California Telephone Co.

#### 202 S FREEMAN ST

<u>Year</u>	<u>Uses</u>	<u>Source</u>
1999	OCCUPANT UNKNOWN	Cole Information Services

## FINDINGS

<u>Year</u>	<u>Uses</u>	<u>Source</u>
1976	Shannon Dan Sue	Luskey Brothers & Co., Inc.
1938	FIRST CHRISTIAN CHURCH REV P M MC CLUER PASTOR	San Diego Directory Co.
1933	FIRST CHRISTIAN CHURCH	San Diego Directory Co.

### 204 S FREEMAN ST

<u>Year</u>	<u>Uses</u>	<u>Source</u>
2017	FIRST CHRISTIAN OF OCEANSIDE	Cole Information Services
2014	1ST CHRISTIAN OF OCEANSIDE	Cole Information Services
2009	SEVENTH DAY ADVENTIST CHURCH	Cole Information Services
	OCEANSIDE SPANISH CO	Cole Information Services
	FIRST CHRISTIAN CHURCH OCEANSIDE	Cole Information Services
2006	FIRST CHRSTN CH	Haines Company, Inc. <span style="float: right;">Image pg. A6</span>
2004	FIRST CHRISTIAN CHURCH	Cole Information Services
	SEVENTH DAY ADVENTIST CHURCH	Cole Information Services
1999	FIRST CHRISTIAN CHURCH OF OCEANSIDE	Cole Information Services
	SEVENTH DAY ADVENTIST CHURCH	Cole Information Services
1995	Iglesia Bautista Hispana	PACIFIC BELL WHITE PAGES
	FIRS T CHRIS TIAN CHURCH DIS CIPLE S OF CHRIS T OF OCE AN S IDE	PACIFIC BELL WHITE PAGES
1994	FIRST CHRISTIAN CHURCH	Cole Information Services
1991	FIRS T CHRIS TIAN CHURCH DIS CIPLE S OF CHRIS T OF OCE AN S IDE	PACIFIC BELL WHITE PAGES
1985	FIRST CHRISTIAN CHURCH	PACIFIC BELL WHITE PAGES
1976	First Christian Church	Luskey Brothers & Co., Inc.
1965	First Christian Church	Luskey Brothers Co., Inc.
1950	SELLARS LAWRENCE H REV FIRST CHRISTIAN CHURCH	The Pacific Telephone & Telegraph Co.
	FIRST CHRISTIAN CHURCH	The Pacific Telephone & Telegraph Co.

### 207 S FREEMAN ST

<u>Year</u>	<u>Uses</u>	<u>Source</u>
1940	Justice of the Peace	Southern California Telephone Co.

### 208 S FREEMAN ST

<u>Year</u>	<u>Uses</u>	<u>Source</u>
1999	OCCUPANT UNKNOWN	Cole Information Services

## FINDINGS

### 210 S FREEMAN ST

<u>Year</u>	<u>Uses</u>	<u>Source</u>
1965	Mathis GD	Luskey Brothers Co., Inc.
1945	TRAVIS ALBERT R	Southern California Telephone Co.
1938	FREEMAN ARCH (CHARLOTTE) LIQUORS	San Diego Directory Co.
1933	VERDUGO FRANK M LAB	San Diego Directory Co.

### 212 S FREEMAN ST

<u>Year</u>	<u>Uses</u>	<u>Source</u>
1965	Vacant	Luskey Brothers Co., Inc.
1938	CALHOUN ROLLIN S (HILDA G) DRIVER SON CALIF FRT LINES	San Diego Directory Co.
	CALHOUN VERA WAITER	San Diego Directory Co.
1933	GONGOLA MARIA MRS	San Diego Directory Co.
	MAWSON ALEX D (ANGELA D) MGR SOL GONZALES DENT STORE	San Diego Directory Co.
1927	FORJAS PLACIDA MRS	San Diego Directory Co.

### 213 S FREEMAN ST

<u>Year</u>	<u>Uses</u>	<u>Source</u>
2017	VICKI BETZ	Cole Information Services
	ROBERT RIVERA	Cole Information Services
2014	ROBERT RIVERA	Cole Information Services
2009	CLAUDIA EBNER	Cole Information Services
	PATRICIA KELLY	Cole Information Services
	READY RUE	Cole Information Services
2006	EBNER C	Haines Company, Inc.
	KELLY Patricia	Haines Company, Inc.
2004	CLAUDIA EBNER	Cole Information Services
	NEIL HILLIER	Cole Information Services
	RENAISSANCE STILL PHOTOGRAPHY	Cole Information Services
	ROBBIE NELSON	Cole Information Services
1999	CLAUDIA EBNER	Cole Information Services
	PATRICIA KELLY	Cole Information Services
	READY RUE	Cole Information Services
1985	DOLAN RICHIE & GIA	PACIFIC BELL WHITE PAGES
	KIRBY ADAM & LAURA	PACIFIC BELL WHITE PAGES
1976	Williams Murray S	Luskey Brothers & Co., Inc.
1965	Apartments	Luskey Brothers Co., Inc.
	Bower RL	Luskey Brothers Co., Inc.

Image pg. A6

Image pg. A6

## FINDINGS

<u>Year</u>	<u>Uses</u>	<u>Source</u>
1965	Shipman DJ	Luskey Brothers Co., Inc.
	Bahmeier LR	Luskey Brothers Co., Inc.
	Vacant	Luskey Brothers Co., Inc.
	Vacant	Luskey Brothers Co., Inc.
	Vacant	Luskey Brothers Co., Inc.
1950	BELEW BLANCHE R	The Pacific Telephone & Telegraph Co.
1945	BELEW BLANCHE R	Southern California Telephone Co.
1940	Chandler EL r	Southern California Telephone Co.
1938	CHANDLER ERNEST LA (HAZEL B) AGT SANTA FE	San Diego Directory Co.
1933	MORGAN ELIZ MRS INDY WKR OCEANSIDE LNDY	San Diego Directory Co.
	MORGAN HARRY C (BLANCHE)	San Diego Directory Co.

### 214 S FREEMAN ST

<u>Year</u>	<u>Uses</u>	<u>Source</u>
2017	MIMI SAROMINES	Cole Information Services
	KIRSTEN VEGA	Cole Information Services
	ANNETTE ALEKSA	Cole Information Services
2014	MIMI DEMIRJIAN	Cole Information Services
	JOSE GUERRERO	Cole Information Services
2009	MIMI DEMIRJIAN	Cole Information Services
2006	FRIESTAD Mark	Haines Company, Inc. <span style="float: right;">Image pg. A6</span>
	DEMIRJIAN Mimi	Haines Company, Inc. <span style="float: right;">Image pg. A6</span>
2004	WEYLAND SMITH	Cole Information Services
	MIMI DEMIRJIAN	Cole Information Services
	MICHELLE NAVARRO	Cole Information Services
	DREW BULLARD	Cole Information Services
	MARIA CHAGOLLA	Cole Information Services
1999	MIMI DEMIRJIAN	Cole Information Services
1991	Music Teachers Assn Of Calif Northern San Diego County Branch .....	PACIFIC BELL WHITE PAGES
	.....	
	Music & Sound AM & FM Intercoms	PACIFIC BELL WHITE PAGES
	Clifton Wallace D	PACIFIC BELL WHITE PAGES
	Clifton W D	PACIFIC BELL WHITE PAGES
1985	CLIFTON WALLACE D	PACIFIC BELL WHITE PAGES
	CLIFTON W D	PACIFIC BELL WHITE PAGES
1976	Clifton WD	Luskey Brothers & Co., Inc.
	Tele Secretary	Luskey Brothers & Co., Inc.

## FINDINGS

<u>Year</u>	<u>Uses</u>	<u>Source</u>
1965	Layne CP	Luskey Brothers Co., Inc.
1950	MUNRO DONALD R R	The Pacific Telephone & Telegraph Co.
1945	BUGINNIS S F R	Southern California Telephone Co.
1940	Deputy Anna W Dr r	Southern California Telephone Co.
1938	HAYES FELIPA MRS	San Diego Directory Co.
1927	AGUNDES GEO C (DELFINA) GRO	San Diego Directory Co.

### 216 S FREEMAN ST

<u>Year</u>	<u>Uses</u>	<u>Source</u>
1927	EATON WALLACE (CLARA) CARP	San Diego Directory Co.

### 217 S FREEMAN ST

<u>Year</u>	<u>Uses</u>	<u>Source</u>
2017	DARTANYAN FLORES	Cole Information Services
	LEN BAXTER	Cole Information Services
	PATRICIA KELLY	Cole Information Services
2014	LEN BAXTER	Cole Information Services
	DEBRA CASTRO	Cole Information Services
	DARTANYAN FLORES	Cole Information Services
2009	DEVIN ALLEN	Cole Information Services
2006	JORDAN Peter	Haines Company, Inc. <span style="float: right;">Image pg. A6</span>
2004	PETER JORDAN	Cole Information Services
	CHARLES LUNDEN	Cole Information Services
	MARIE ASHBY	Cole Information Services
	ANGELA POWELL	Cole Information Services
1999	OCCUPANT UNKNOWN	Cole Information Services
	DEVIN ALLEN	Cole Information Services
1985	EVANS RICHARD	PACIFIC BELL WHITE PAGES
1965	Griffith TH	Luskey Brothers Co., Inc.
1945	DEWITT R M R	Southern California Telephone Co.
1938	CARRILLO AGNES (WID Y R)	San Diego Directory Co.
1927	CARRILLO YGNACIO R (AGNES) DENTIST	San Diego Directory Co.

### 218 S FREEMAN ST

<u>Year</u>	<u>Uses</u>	<u>Source</u>
2017	THANH NGUYEN	Cole Information Services
	BRIAN HOOPER	Cole Information Services
	TASIA LOPEZ	Cole Information Services
	KENNETH MCCORMACK	Cole Information Services

## FINDINGS

<u>Year</u>	<u>Uses</u>	<u>Source</u>	
2014	KENNETH MCCORMACK	Cole Information Services	
2009	THANH NGUYEN	Cole Information Services	
	VICTORIA RAMIREZ	Cole Information Services	
2006	XXXX	Haines Company, Inc.	Image pg. A6
2004	MAURICE LYNCH	Cole Information Services	
	CONCEPCION ARIAS	Cole Information Services	
	GEANIE MILLER	Cole Information Services	
1999	THANH NGUYEN	Cole Information Services	
	VICTORIA RAMIREZ	Cole Information Services	
1991	Boyle Thomas P .....	PACIFIC BELL WHITE PAGES	
	Boyle Thomas	PACIFIC BELL WHITE PAGES	
	Boyle T R	PACIFIC BELL WHITE PAGES	
1965	Russell CC	Luskey Brothers Co., Inc.	
1950	WOODFIN CARRIE A R	The Pacific Telephone & Telegraph Co.	
1938	MORRIS REESE H PNTR	San Diego Directory Co.	
	TATUM BERTHA MRS	San Diego Directory Co.	
1933	WITTENBERG FRANK E (JOAN G) SLSMN UNION ICE CO	San Diego Directory Co.	

### 220 S FREEMAN ST

<u>Year</u>	<u>Uses</u>	<u>Source</u>
1927	WALTERS HARRY (WAITIE) COOK CHAS DOTSON	San Diego Directory Co.

### 221 S FREEMAN ST

<u>Year</u>	<u>Uses</u>	<u>Source</u>	
2009	GUILLERMO LUIS	Cole Information Services	
2006	XXXX	Haines Company, Inc.	Image pg. A6
1999	OCCUPANT UNKNOWN	Cole Information Services	
	GUILLERMO LUIS	Cole Information Services	
1985	ELDRIDGE S M & J R	PACIFIC BELL WHITE PAGES	
1976	Cunningham Rodney S	Luskey Brothers & Co., Inc.	
1965	Reed WH	Luskey Brothers Co., Inc.	
1950	MAGEE ORA MRS R	The Pacific Telephone & Telegraph Co.	
1938	MARTIN HENRY (LYDA)	San Diego Directory Co.	
1933	FRANKENFIELD CLARENCE MINER	San Diego Directory Co.	
	FRANKENFIELD LIZZIE R (WID OWEN)	San Diego Directory Co.	
1927	POWELL SAML R (NETTIE) RANCHER	San Diego Directory Co.	

## FINDINGS

### 222 S FREEMAN ST

<u>Year</u>	<u>Uses</u>	<u>Source</u>	
2014	MARIA PARTIDA	Cole Information Services	
2009	RUDOLFO VASQUEZ	Cole Information Services	
2006	RAMOS Ella	Haines Company, Inc.	Image pg. A6
2004	JONATHAN ARCHAMBAULT	Cole Information Services	
	ISIDRO RODRIGUEZ	Cole Information Services	
	JULIO HERNANDEZ	Cole Information Services	
1999	OCCUPANT UNKNOWN	Cole Information Services	
	RUDOLFO VASQUEZ	Cole Information Services	
1965	Vacant	Luskey Brothers Co., Inc.	
1950	IKERD MARY MRS R	The Pacific Telephone & Telegraph Co.	
1945	SETTLE L C R	Southern California Telephone Co.	

### 223 S FREEMAN ST

<u>Year</u>	<u>Uses</u>	<u>Source</u>	
2014	CHETT BARCELONA	Cole Information Services	
2009	LOURDES HERNANDEZ	Cole Information Services	
2006	CONDEDEDRACA Raul	Haines Company, Inc.	Image pg. A6
2004	CATALINA CRUZ	Cole Information Services	
1999	LOURDES HERNANDEZ	Cole Information Services	
1965	Hawkins NK	Luskey Brothers Co., Inc.	
1950	HAWKINS NORMAN K R	The Pacific Telephone & Telegraph Co.	
	LOS ANGELES DAILY NEWS & HERALD EXPRESS AGCY	The Pacific Telephone & Telegraph Co.	
1933	ABBOTT MARTHA SEC OCEANSIDE-CARLSBAD UNION HIGH SCH	San Diego Directory Co.	
	ABBOTT SIMEON W (CARRIE)	San Diego Directory Co.	
1927	HIGHT CHAS S (ELLA)	San Diego Directory Co.	

### 227 S FREEMAN ST

<u>Year</u>	<u>Uses</u>	<u>Source</u>	
2014	ALEXANDER PREISSER	Cole Information Services	
2009	OCCUPANT UNKNOWN	Cole Information Services	
2006	KNATZ Kenneth	Haines Company, Inc.	Image pg. A6
2004	KEN KNATZ	Cole Information Services	
1999	OCCUPANT UNKNOWN	Cole Information Services	
1965	Martin CF	Luskey Brothers Co., Inc.	
1950	MARTIN CLARA S R	The Pacific Telephone & Telegraph Co.	
1945	MARTIN CLARA S R	Southern California Telephone Co.	

## FINDINGS

<u>Year</u>	<u>Uses</u>	<u>Source</u>
1938	MARTIN /FRANK A MEATCTR C F MARTIN	San Diego Directory Co.
	IDDINGS ELLA (WID M S)	San Diego Directory Co.
1933	MARTIN CHAS F (CLARA) MEAT CTR J F MARTIN	San Diego Directory Co.
1927	COFER ALBT E (NORA) CONFY	San Diego Directory Co.
	GRACIE EVA CLK	San Diego Directory Co.

### 229 S FREEMAN ST

<u>Year</u>	<u>Uses</u>	<u>Source</u>
2017	KRISTY SWICKARD	Cole Information Services
	SALWA WETZEL	Cole Information Services
2014	REYES CRUZ	Cole Information Services
	SALWA WETZEL	Cole Information Services
2009	SALWA WETZEL	Cole Information Services
	LAWRENCE SPELLS	Cole Information Services
2006	ANTONIZIO Cory	Haines Company, Inc.
2004	CORAZON LENNARTSON	Cole Information Services
	FLORENTINA SANCHEZ	Cole Information Services
	GIMMY CHAIDEZ	Cole Information Services
1999	LAWRENCE SPELLS	Cole Information Services
	SALWA WETZEL	Cole Information Services
1995	KRISTINA	PACIFIC BELL WHITE PAGES
1991	Harvey Wade .....	PACIFIC BELL WHITE PAGES
	Harvey Terry & Getchen .....	PACIFIC BELL WHITE PAGES
	Harvey Tarshika	PACIFIC BELL WHITE PAGES
1985	HAMMEL JOS W	PACIFIC BELL WHITE PAGES

Image pg. A6

### 230 S FREEMAN ST

<u>Year</u>	<u>Uses</u>	<u>Source</u>
2017	BECKY SALVATIERRA	Cole Information Services
2014	OCCUPANT UNKNOWN	Cole Information Services
	KIMBERLY PITTMAN	Cole Information Services
2009	OCCUPANT UNKNOWN	Cole Information Services
2006	MILLAN Ixchel	Haines Company, Inc.
2004	FERNANDO ELIZARRARAZ	Cole Information Services
	OCCUPANT UNKNOWN	Cole Information Services
1999	OCCUPANT UNKNOWN	Cole Information Services
1995	ELIZARRARAZ ARTURO	PACIFIC BELL WHITE PAGES
1994	HINOJOSA, RUMALDO	Cole Information Services

Image pg. A6

## FINDINGS

<u>Year</u>	<u>Uses</u>	<u>Source</u>
1994	ELIZARRARAZ, ARTURO	Cole Information Services
1965	Pritchard DP Mrs	Luskey Brothers Co., Inc.
1950	SCHROEDER A R	The Pacific Telephone & Telegraph Co.

### 232 S FREEMAN ST

<u>Year</u>	<u>Uses</u>	<u>Source</u>	
2014	PAUL PUGLIESI	Cole Information Services	
	OCCUPANT UNKNOWN	Cole Information Services	
2009	OCCUPANT UNKNOWN	Cole Information Services	
2006	LOPEZ Maria Eugenia	Haines Company, Inc.	Image pg. A6
	BURGOS Imelda	Haines Company, Inc.	Image pg. A6
2004	DARRICK PASHBY	Cole Information Services	
	OCCUPANT UNKNOWN	Cole Information Services	
1999	OCCUPANT UNKNOWN	Cole Information Services	
1995	VILLENUEVA ILUMINADA	PACIFIC BELL WHITE PAGES	
1965	Garver HA	Luskey Brothers Co., Inc.	
	Vacant	Luskey Brothers Co., Inc.	

### 233 S FREEMAN ST

<u>Year</u>	<u>Uses</u>	<u>Source</u>	
2017	ELSREDA SALANOA	Cole Information Services	
2014	AOFAGA SALANOA	Cole Information Services	
2009	ELSREDA SALANOA	Cole Information Services	
2006	REILLY Sineab	Haines Company, Inc.	Image pg. A6
	SALANOA Aofaga	Haines Company, Inc.	Image pg. A6
2004	ELSREDA SALANOA	Cole Information Services	
1999	ELSREDA SALANOA	Cole Information Services	
1994	VIVANCO, ANGEL R	Cole Information Services	
1991	Vivanco Angel R	PACIFIC BELL WHITE PAGES	
1985	FRANKS LAWRENCE & RHONDA	PACIFIC BELL WHITE PAGES	
1965	B Stone Everett	Luskey Brothers Co., Inc.	
	C Mages Thos	Luskey Brothers Co., Inc.	
	A Hunowatsen Henry	Luskey Brothers Co., Inc.	
	Apartments	Luskey Brothers Co., Inc.	

### 234 S FREEMAN ST

<u>Year</u>	<u>Uses</u>	<u>Source</u>
2017	AUSTIN BRYANT	Cole Information Services
	MICHAEL SCHOEPFER	Cole Information Services

## FINDINGS

<u>Year</u>	<u>Uses</u>	<u>Source</u>	
2017	AMANCIO MARTINEZ	Cole Information Services	
	AMANICO SANTOS	Cole Information Services	
2014	AMANICO SANTOS	Cole Information Services	
	ARTURO HERNANDEZ	Cole Information Services	
	AMANCIO MARTINEZ	Cole Information Services	
2009	AMANICO SANTOS	Cole Information Services	
	ALMA MARTINEZ	Cole Information Services	
	ARTURO HERNANDEZ	Cole Information Services	
	DOMINGA ROCHA	Cole Information Services	
2006	XXXX	Haines Company, Inc.	Image pg. A6
2004	CARITINO HERNANDEZ	Cole Information Services	
	VIOLET ARCOS	Cole Information Services	
	JUAN MARRERO	Cole Information Services	
	DOMINGA ROCHA	Cole Information Services	
	ERIC DEMATTEIS	Cole Information Services	
1999	AMANICO SANTOS	Cole Information Services	
	ALMA MARTINEZ	Cole Information Services	
	ARTURO HERNANDEZ	Cole Information Services	
	JUAN MARRERO	Cole Information Services	
	DOMINGA ROCHA	Cole Information Services	
1985	CHIKELES MATTHEW	PACIFIC BELL WHITE PAGES	
1976	Loreth Michael Kathy	Luskey Brothers & Co., Inc.	
1965	Conn Agnes	Luskey Brothers Co., Inc.	
	Burton Frank	Luskey Brothers Co., Inc.	
1950	MARIONCELLI BOB R	The Pacific Telephone & Telegraph Co.	
1945	MARCINKO S E R	Southern California Telephone Co.	
1938	BROWNING LEONE WAITER	San Diego Directory Co.	
	BROWNING ANNIE (WID J B)	San Diego Directory Co.	
	MOUNT VIOLA MRS	San Diego Directory Co.	
	HECKEL RUTH G WAITER J F MALONEY	San Diego Directory Co.	
1933	BROWNING VIRGINIA I TEL OPR	San Diego Directory Co.	
	BROWNING ANNIE E (WID J B)	San Diego Directory Co.	
1927	LAURENCE THOS (VERA) PNTR	San Diego Directory Co.	
<b>235 S FREEMAN ST</b>			
<u>Year</u>	<u>Uses</u>	<u>Source</u>	
2017	JOANNA HERBST	Cole Information Services	
	ANTONIO TORRES	Cole Information Services	

## FINDINGS

<u>Year</u>	<u>Uses</u>	<u>Source</u>
2014	TRINNA FLETCHER	Cole Information Services
	JOANNA HERBST	Cole Information Services
	CARL BORROWMAN	Cole Information Services
2004	EMILIA GUERRERO	Cole Information Services
1995	RAMIREZ IVETTE	PACIFIC BELL WHITE PAGES
1985	RABB J E	PACIFIC BELL WHITE PAGES
1965	C Falcon Albert	Luskey Brothers Co., Inc.
	B Cossairt Carl	Luskey Brothers Co., Inc.
	A Nelson Dennis	Luskey Brothers Co., Inc.
	Apartm ents	Luskey Brothers Co., Inc.

### 236 S FREEMAN ST

<u>Year</u>	<u>Uses</u>	<u>Source</u>
2017	TIFFANY MCDONALD	Cole Information Services
	ROGER TARTAGLIA	Cole Information Services
2014	JOSE HERNANDEZ	Cole Information Services
	JESSICA HUMPHREY	Cole Information Services
2009	MELISSA CHACON	Cole Information Services
	ALICIA MENDOZA	Cole Information Services
	HILDA GOMEZ	Cole Information Services
	JOSE HERNANDEZ	Cole Information Services
	MARIA GALVAN	Cole Information Services
2006	XXXX	Haines Company, Inc.
2004	MARGIE IBARRA	Cole Information Services
	ROSALIA GOMEZ	Cole Information Services
1999	OCCUPANT UNKNOWN	Cole Information Services
	JOSE HERNANDEZ	Cole Information Services
	MARIA GALVAN	Cole Information Services
	ALICIA MENDOZA	Cole Information Services
	MELISSA CHACON	Cole Information Services
	HILDA GOMEZ	Cole Information Services
1994	JOHNSON, G	Cole Information Services
1991	Huerta J E .....	PACIFIC BELL WHITE PAGES
	Huerta Isidro & Libby .....	PACIFIC BELL WHITE PAGES
	Huertalsaia	PACIFIC BELL WHITE PAGES
	Morales Camilo	PACIFIC BELL WHITE PAGES
	Morales Carlos .....	PACIFIC BELL WHITE PAGES
1985	THEDORFF HENRY J	PACIFIC BELL WHITE PAGES
1976	Theдорff Henry J Lucille	Luskey Brothers & Co., Inc.

Image pg. A6

## FINDINGS

<u>Year</u>	<u>Uses</u>	<u>Source</u>
1965	Coad RE	Luskey Brothers Co., Inc.
	Apartments A Wachendorf FE	Luskey Brothers Co., Inc.
	B Mc Elrath EC Mrs	Luskey Brothers Co., Inc.

### 237 S FREEMAN ST

<u>Year</u>	<u>Uses</u>	<u>Source</u>
2017	LAUREN LAFORTUNE	Cole Information Services
2014	M NORMAN	Cole Information Services
2006	VASIENTO John	Haines Company, Inc. <span style="float: right;">Image pg. A6</span>
2004	DAWN HATFIELD	Cole Information Services
	TANYA WILLIAMSON	Cole Information Services
1994	MARTINEZ, EUSEBIA	Cole Information Services
	TELIZ, GLORIA	Cole Information Services
1991	Martinez Eusebia	PACIFIC BELL WHITE PAGES
	Pahua Rosalio	PACIFIC BELL WHITE PAGES
	Teliz Gloria	PACIFIC BELL WHITE PAGES
1989	Omega Neon	Pacific Bell
1965	Apartments A Murphy LV	Luskey Brothers Co., Inc.
	B Clinch Ralston	Luskey Brothers Co., Inc.

### 238 S FREEMAN ST

<u>Year</u>	<u>Uses</u>	<u>Source</u>
2017	KIMBERLEE SHAW	Cole Information Services
2014	VERONICA CABRERA	Cole Information Services
	KIMBERLEE SHAW	Cole Information Services
	CESAR HERNANDEZ	Cole Information Services
2009	CHRIS WINGER	Cole Information Services
	MARIA VALLES	Cole Information Services
	MARTINA HERNANDEZ	Cole Information Services
2006	CABRERA Veronica	Haines Company, Inc. <span style="float: right;">Image pg. A6</span>
2004	MARTINA HERNANDEZ	Cole Information Services
	THERESA LAPOLLA	Cole Information Services
	MARIA VALLES	Cole Information Services
1999	CHRIS WINGER	Cole Information Services
	MARTINA HERNANDEZ	Cole Information Services
	MARIA VALLES	Cole Information Services
1991	Garcia Juan	PACIFIC BELL WHITE PAGES
1985	MARTINEZ PETRONILA	PACIFIC BELL WHITE PAGES
1976	Danfy D	Luskey Brothers & Co., Inc.

## FINDINGS

<u>Year</u>	<u>Uses</u>	<u>Source</u>
1965	Apartments A Ficken Minnie	Luskey Brothers Co., Inc.
	B Clark BH Mrs	Luskey Brothers Co., Inc.

### 239 S FREEMAN ST

<u>Year</u>	<u>Uses</u>	<u>Source</u>
2017	KEITH PINKERT	Cole Information Services
	KAREN KENNEDY	Cole Information Services
	GENE HALL	Cole Information Services
2006	XXXX	Haines Company, Inc. <span style="float: right;">Image pg. A6</span>
2004	DETRESE WOOD	Cole Information Services
	LEVI BARNES	Cole Information Services
	TESTERMAN REGAN	Cole Information Services
1994	OLIVOS, C	Cole Information Services
	VARGASRUEDA, LUCIA	Cole Information Services
	HERNANDEZ, IRENE	Cole Information Services
1991	Oliva Sara	PACIFIC BELL WHITE PAGES
1985	CRUTCHER EDW	PACIFIC BELL WHITE PAGES
1976	Naylor Lillian	Luskey Brothers & Co., Inc.
	Molitor Anthony Elaine	Luskey Brothers & Co., Inc.
1965	Apartments	Luskey Brothers Co., Inc.
	C Odoin Darrell	Luskey Brothers Co., Inc.
	A Istre DJ	Luskey Brothers Co., Inc.
	B Vacant	Luskey Brothers Co., Inc.
1950	CARMAN W T R	The Pacific Telephone & Telegraph Co.

### 254 S FREEMAN ST

<u>Year</u>	<u>Uses</u>	<u>Source</u>
2014	CHRISTINE FEIL	Cole Information Services

### 302 S FREEMAN ST

<u>Year</u>	<u>Uses</u>	<u>Source</u>
1950	MILLS W EDW AUTOMOBILE CLUB OF SO CALIF	The Pacific Telephone & Telegraph Co.
	AUTOMOBILE CLUB OF SO CALIF	The Pacific Telephone & Telegraph Co.
	PREST DON AUTOMOBILE CLUB OF SO CALIF	The Pacific Telephone & Telegraph Co.

### 303 S FREEMAN ST

<u>Year</u>	<u>Uses</u>	<u>Source</u>
2017	KRYS GOLANSKI	Cole Information Services
	MICHAEL MAUPIN	Cole Information Services

## FINDINGS

<u>Year</u>	<u>Uses</u>	<u>Source</u>	
2014	MICHAEL MAUPIN	Cole Information Services	
2009	OCCUPANT UNKNOWN	Cole Information Services	
	SAN DIEGO COASTAL HOMESTAYS	Cole Information Services	
	KRYS GOLANSKI	Cole Information Services	
	CLARK DAVID	Cole Information Services	
2006	GOLANSKI Krys	Haines Company, Inc.	Image pg. A6
	OURADNIK C S	Haines Company, Inc.	Image pg. A6
2004	CLARK DAVID	Cole Information Services	
1999	KRYS GOLANSKI	Cole Information Services	
	OCCUPANT UNKNOWN	Cole Information Services	
	CLARK DAVID	Cole Information Services	

### 305 S FREEMAN ST

<u>Year</u>	<u>Uses</u>	<u>Source</u>	
2017	DOMINIC RIVERA	Cole Information Services	
2014	DOMINIC RIVERA	Cole Information Services	
2009	DOMINIC RIVERA	Cole Information Services	
2006	ARDILLO Charles	Haines Company, Inc.	Image pg. A6
2004	DOMINIC RIVERA	Cole Information Services	
1999	BRIAN MATUSEK	Cole Information Services	
	DOMINIC RIVERA	Cole Information Services	
1991	Ardillo Chas & Diana	PACIFIC BELL WHITE PAGES	
1985	ARDILO CHAS & DIANA	PACIFIC BELL WHITE PAGES	
1976	Ciddio Steven	Luskey Brothers & Co., Inc.	
1965	Zeisler OE	Luskey Brothers Co., Inc.	
1950	STANKOVIC MARTIN N R	The Pacific Telephone & Telegraph Co.	
1938	HARLOW WILBERT LAB	San Diego Directory Co.	
	THORN ERNEST (ELLEN)	San Diego Directory Co.	
	GERRY LENA H (WID W J)	San Diego Directory Co.	

### 307 S FREEMAN ST

<u>Year</u>	<u>Uses</u>	<u>Source</u>
1927	HAYES FRANK	San Diego Directory Co.
	HAYES CLARA	San Diego Directory Co.
	HAYES BENJ F	San Diego Directory Co.
	HAYES J CHAUNCEY (FELIPA) REAL EST	San Diego Directory Co.

## FINDINGS

### 309 S FREEMAN ST

<u>Year</u>	<u>Uses</u>	<u>Source</u>	
2006	ARDILLO Charles	Haines Company, Inc.	Image pg. A6
1985	ARDLLO R C	PACIFIC BELL WHITE PAGES	
1976	Ardillo Sam M	Luskey Brothers & Co., Inc.	
1965	Vacant	Luskey Brothers Co., Inc.	
1940	Rastall Evelyn M r	Southern California Telephone Co.	
1938	RASTALL EVELYN M MRS TEL OPR SCTCO	San Diego Directory Co.	
1933	CAMPBELL JAS H (VIOLET H) LATHING CONTR	San Diego Directory Co.	
	CAMPBELL VIOLET L MRS BKPR C F LAVERTY	San Diego Directory Co.	
1927	CAMPBELL JAS H (VIOLET L) LATHER	San Diego Directory Co.	

### 233A S FREEMAN ST

<u>Year</u>	<u>Uses</u>	<u>Source</u>
1950	MONROE ELINOR R	The Pacific Telephone & Telegraph Co.

### 233B S FREEMAN ST

<u>Year</u>	<u>Uses</u>	<u>Source</u>
1950	JOHNSON MORLAND L R	The Pacific Telephone & Telegraph Co.

### 234A S FREEMAN ST

<u>Year</u>	<u>Uses</u>	<u>Source</u>
1950	BROWNING MARCELINE R	The Pacific Telephone & Telegraph Co.

### 235C S FREEMAN ST

<u>Year</u>	<u>Uses</u>	<u>Source</u>
1950	BURGESS R H R	The Pacific Telephone & Telegraph Co.

### 237C S FREEMAN ST

<u>Year</u>	<u>Uses</u>	<u>Source</u>
1950	BOURLAND C B MRS R	The Pacific Telephone & Telegraph Co.

### 230 1/2 S FREEMAN ST

<u>Year</u>	<u>Uses</u>	<u>Source</u>
1950	SCHRECK VIOLET R	The Pacific Telephone & Telegraph Co.

### 232 1/2 S FREEMAN ST

<u>Year</u>	<u>Uses</u>	<u>Source</u>
1950	GOLDIE H R	The Pacific Telephone & Telegraph Co.

# FINDINGS

## **S HILL**

### **105 S HILL**

<b><u>Year</u></b>	<b><u>Uses</u></b>	<b><u>Source</u></b>
1995	Advinculas Okinawan Karate	PACIFIC BELL WHITE PAGES
1991	Advinculas Okinawan Karate	PACIFIC BELL WHITE PAGES

### **107 S HILL**

<b><u>Year</u></b>	<b><u>Uses</u></b>	<b><u>Source</u></b>
1995	Broderick Dennis & Associates	PACIFIC BELL WHITE PAGES
	Legal Express	PACIFIC BELL WHITE PAGES
1991	C MC Annex	PACIFIC BELL WHITE PAGES

### **109 S HILL**

<b><u>Year</u></b>	<b><u>Uses</u></b>	<b><u>Source</u></b>
1995	I Hill Street Lock & Key	PACIFIC BELL WHITE PAGES
1991	Hill Street Lock & Key	PACIFIC BELL WHITE PAGES

### **111 S HILL**

<b><u>Year</u></b>	<b><u>Uses</u></b>	<b><u>Source</u></b>
1995	CORON E T N E W S S TAN D	PACIFIC BELL WHITE PAGES

### **113 S HILL**

<b><u>Year</u></b>	<b><u>Uses</u></b>	<b><u>Source</u></b>
1995	Pasttime Tavern	PACIFIC BELL WHITE PAGES
1991	Pastula Gene A .....	PACIFIC BELL WHITE PAGES
	Pastucha Simon .....	PACIFIC BELL WHITE PAGES
	Pasttime Tavern	PACIFIC BELL WHITE PAGES
1938	SILER WADE AGENCY THE (WADE SLIER) LIFE HEALTH ACCIDENT FLIRE CASTUALTY AUT	San Diego Directory Co.
	BUSINESS COUNSELORS (H J EVERS) COLLECTIONS AND INSURANCE	San Diego Directory Co.

### **114 S HILL**

<b><u>Year</u></b>	<b><u>Uses</u></b>	<b><u>Source</u></b>
1991	Golds Gym	PACIFIC BELL WHITE PAGES

### **115 S HILL**

<b><u>Year</u></b>	<b><u>Uses</u></b>	<b><u>Source</u></b>
1995	Oceanside Magazines	PACIFIC BELL WHITE PAGES
	Oceanside Manor Homeowners Assn.....	PACIFIC BELL WHITE PAGES
	....	

## FINDINGS

### 117 S HILL

<u>Year</u>	<u>Uses</u>	<u>Source</u>
1991	Heinz T V	PACIFIC BELL WHITE PAGES
	Heinze Eric	PACIFIC BELL WHITE PAGES

### 119 S HILL

<u>Year</u>	<u>Uses</u>	<u>Source</u>
1995	E V R Concepts .....	PACIFIC BELL WHITE PAGES
	E V M Distributing	PACIFIC BELL WHITE PAGES

### 125 S HILL

<u>Year</u>	<u>Uses</u>	<u>Source</u>
1995	Desco Distributers	PACIFIC BELL WHITE PAGES
	Deseret Industries Thrift Store No Charge To Calling Party	PACIFIC BELL WHITE PAGES
1991	Medi Temps	PACIFIC BELL WHITE PAGES
	Medical Staffing Administrators	PACIFIC BELL WHITE PAGES
	Medical Staffing Services .....	PACIFIC BELL WHITE PAGES
	RTS	PACIFIC BELL WHITE PAGES
	RVDoctor.....	PACIFIC BELL WHITE PAGES
	Registry The	PACIFIC BELL WHITE PAGES

### 127 S HILL

<u>Year</u>	<u>Uses</u>	<u>Source</u>
1991	Registry The	PACIFIC BELL WHITE PAGES

### 131 S HILL

<u>Year</u>	<u>Uses</u>	<u>Source</u>
1991	Unisex House Of Style	PACIFIC BELL WHITE PAGES
	Plizzica J	PACIFIC BELL WHITE PAGES
	Or	PACIFIC BELL WHITE PAGES
	Pizza Town US A	PACIFIC BELL WHITE PAGES
	Arena D	PACIFIC BELL WHITE PAGES
	Arellis Italian Foods To Go	PACIFIC BELL WHITE PAGES
	Arena Anthony .....	PACIFIC BELL WHITE PAGES

### 133 S HILL

<u>Year</u>	<u>Uses</u>	<u>Source</u>
1995	Unlsource	PACIFIC BELL WHITE PAGES
	Dolphin Hotel & Apartments	PACIFIC BELL WHITE PAGES
	Unisex House Of Style	PACIFIC BELL WHITE PAGES

## FINDINGS

<u>Year</u>	<u>Uses</u>	<u>Source</u>
1991	Irvin W H Jr	PACIFIC BELL WHITE PAGES
	Dolphin Hotel & Apartments	PACIFIC BELL WHITE PAGES
	DOLPHIN MINI STORAGE	PACIFIC BELL WHITE PAGES
1938	SIEGEL FRED	San Diego Directory Co.

### 202 S HILL

<u>Year</u>	<u>Uses</u>	<u>Source</u>
1995	Los Panchos Taco Shop	PACIFIC BELL WHITE PAGES
1991	Los Panchos Taco Shop	PACIFIC BELL WHITE PAGES

### 205 S HILL

<u>Year</u>	<u>Uses</u>	<u>Source</u>
1991	Auto Finance Oceanside	PACIFIC BELL WHITE PAGES

### 208 S HILL

<u>Year</u>	<u>Uses</u>	<u>Source</u>
1992	Masters Automotive Supply	PACIFIC BELL WHITE PAGES
1991	Paint Dept	PACIFIC BELL WHITE PAGES
	Parts Dent	PACIFIC BELL WHITE PAGES
	Masters Barbara .....	PACIFIC BELL WHITE PAGES
	Masters Automotive Supply	PACIFIC BELL WHITE PAGES

### 215 S HILL

<u>Year</u>	<u>Uses</u>	<u>Source</u>
1995	Weber Charles E MD La Jolla OB GYN Medical Group Inc	PACIFIC BELL WHITE PAGES
	Oceanside	PACIFIC BELL WHITE PAGES
	Calif Rural Legal Assistance	PACIFIC BELL WHITE PAGES
1991	Freedom TV & Stereo	PACIFIC BELL WHITE PAGES

### 222 S HILL

<u>Year</u>	<u>Uses</u>	<u>Source</u>
1991	Pacific Coast Accounting .....	PACIFIC BELL WHITE PAGES
	Connoisseur Limousines	PACIFIC BELL WHITE PAGES
	Pacific Coach Car Co	PACIFIC BELL WHITE PAGES

### 224 S HILL

<u>Year</u>	<u>Uses</u>	<u>Source</u>
1995	Connoisseur Limousines	PACIFIC BELL WHITE PAGES

## FINDINGS

### 226 S HILL

<u>Year</u>	<u>Uses</u>	<u>Source</u>
1995	Daily Car & Truck Rentals	PACIFIC BELL WHITE PAGES
	Dixon Ford Rent A Car	PACIFIC BELL WHITE PAGES

### 228 S HILL

<u>Year</u>	<u>Uses</u>	<u>Source</u>
1995	Oceanside Music Supply	PACIFIC BELL WHITE PAGES

### 229 S HILL

<u>Year</u>	<u>Uses</u>	<u>Source</u>
1991	Oceanside Transmission Unlimited	PACIFIC BELL WHITE PAGES

### 232 S HILL

<u>Year</u>	<u>Uses</u>	<u>Source</u>
1991	Bessios Edward A .....	PACIFIC BELL WHITE PAGES
	Bessire C L.....	PACIFIC BELL WHITE PAGES
	Bessies Cafe	PACIFIC BELL WHITE PAGES

### 234 S HILL

<u>Year</u>	<u>Uses</u>	<u>Source</u>
1995	Silver & Gems	PACIFIC BELL WHITE PAGES
	Music Teachers Assn Of Calif Northern San Diego County Branch .....	PACIFIC BELL WHITE PAGES
	Music & Sound AM & FM Intercoms	PACIFIC BELL WHITE PAGES
1991	Silver & Gems	PACIFIC BELL WHITE PAGES
	Primitif Art In Jewelry	PACIFIC BELL WHITE PAGES

### 236 S HILL

<u>Year</u>	<u>Uses</u>	<u>Source</u>
1995	HILL S TRE E T AUTO PARTS	PACIFIC BELL WHITE PAGES
1991	HILL S TRE E T AUTO PARTS	PACIFIC BELL WHITE PAGES

### 242 S HILL

<u>Year</u>	<u>Uses</u>	<u>Source</u>
1995	Bobs Carburetors	PACIFIC BELL WHITE PAGES
1991	BOBS CARBURE TORS	PACIFIC BELL WHITE PAGES

### 263 S HILL

<u>Year</u>	<u>Uses</u>	<u>Source</u>
1995	Freedom TV & Stereo	PACIFIC BELL WHITE PAGES

## FINDINGS

### 301 S HILL

<u>Year</u>	<u>Uses</u>	<u>Source</u>
1938	DICKINSON VIRGIL L SERVMN AMERICAN TYPEWRITER CO	San Diego Directory Co.

### 303 S HILL

<u>Year</u>	<u>Uses</u>	<u>Source</u>
1991	Modern Furniture	PACIFIC BELL WHITE PAGES

### 305 S HILL

<u>Year</u>	<u>Uses</u>	<u>Source</u>
1995	From Anaheim Telephones Call .....	PACIFIC BELL WHITE PAGES
	Digital Auto Sound	PACIFIC BELL WHITE PAGES
	Digital Buy Sell .....	PACIFIC BELL WHITE PAGES

### 307 S HILL

<u>Year</u>	<u>Uses</u>	<u>Source</u>
1995	Prescott Robt R Electronics Center	PACIFIC BELL WHITE PAGES
	Electronics Center	PACIFIC BELL WHITE PAGES
1991	Prescott W Clarke.....	PACIFIC BELL WHITE PAGES
	Prescott Toby & Michele .....	PACIFIC BELL WHITE PAGES
	Prescott S .....	PACIFIC BELL WHITE PAGES
	Prescott Roz .....	PACIFIC BELL WHITE PAGES
	Prescott Robt R Electronics Center	PACIFIC BELL WHITE PAGES

### 308 S HILL

<u>Year</u>	<u>Uses</u>	<u>Source</u>
1995	Vaughans Mkt	PACIFIC BELL WHITE PAGES
1991	Vaughans Mkt	PACIFIC BELL WHITE PAGES

### 309 S HILL

<u>Year</u>	<u>Uses</u>	<u>Source</u>
1991	Alvarez Jesus Rodriquez	PACIFIC BELL WHITE PAGES

### 310 S HILL

<u>Year</u>	<u>Uses</u>	<u>Source</u>
1995	Pleasure World	PACIFIC BELL WHITE PAGES
1991	Pleasure World	PACIFIC BELL WHITE PAGES
	Sarmiento Roberto Sr	PACIFIC BELL WHITE PAGES

## FINDINGS

### 314 S HILL

<u>Year</u>	<u>Uses</u>	<u>Source</u>
1938	MC GEO A (MARY) LLNEMN GAS CO	San Diego Directory Co.

### 321 S HILL

<u>Year</u>	<u>Uses</u>	<u>Source</u>
1991	Car Temps Rent A Car .....	PACIFIC BELL WHITE PAGES
	Car Stereo Center	PACIFIC BELL WHITE PAGES

### 322 S HILL

<u>Year</u>	<u>Uses</u>	<u>Source</u>
1991	Bargain House used furn	PACIFIC BELL WHITE PAGES
	Bargain House Used Furniture & Appliances	PACIFIC BELL WHITE PAGES
1938	CLARK ELMER D GAS STA ATDT STANDARD STAS	San Diego Directory Co.
	BAKER KEITH R GAS STA ATDT W T LAAS	San Diego Directory Co.
	LYNCH JOHN GAS STA ATDT STANDARD STAS	San Diego Directory Co.

### 325 S HILL

<u>Year</u>	<u>Uses</u>	<u>Source</u>
1995	Beaudrys Complete Auto Repair	PACIFIC BELL WHITE PAGES

### 328 S HILL

<u>Year</u>	<u>Uses</u>	<u>Source</u>
1995	Merchant Motors	PACIFIC BELL WHITE PAGES
1991	Merchant Motors	PACIFIC BELL WHITE PAGES
	Merchant RD Camiono Viejo DIMr .....	PACIFIC BELL WHITE PAGES

### 332 S HILL

<u>Year</u>	<u>Uses</u>	<u>Source</u>
1991	Coastal Auto Sales	PACIFIC BELL WHITE PAGES

### S HILL 10EGERMAN CHAS W ALICE A

#### 129 S HILL 10EGERMAN CHAS W ALICE A

<u>Year</u>	<u>Uses</u>	<u>Source</u>
1933	HOCKADAY HARLOW & PHILLIPS TNC L C MASTERS MGR AUTO ACCESS	San Diego Directory Co.

## FINDINGS

### **S HILL AVE**

#### **202 S HILL AVE**

<u>Year</u>	<u>Uses</u>	<u>Source</u>
1938	FURST OSCAR (AMANDA)	San Diego Directory Co.

### **S HILL B FALLBROOK**

#### **305 S HILL B FALLBROOK**

<u>Year</u>	<u>Uses</u>	<u>Source</u>
1927	DUTHIE HARRY (JESSIE F) TIRES	San Diego Directory Co.

### **S HILL I**

#### **325 S HILL I**

<u>Year</u>	<u>Uses</u>	<u>Source</u>
1991	Beaugrand Chas W ... ..	PACIFIC BELL WHITE PAGES
	Beaudrys Complete Auto Repair I OI Woodland Or Vst ....	PACIFIC BELL WHITE PAGES
	Frame Dept ..... .	PACIFIC BELL WHITE PAGES
	Body Dept ..... .	PACIFIC BELL WHITE PAGES
	Beaudrys Complete Auto Repair	PACIFIC BELL WHITE PAGES

### **S HILL RI OL S DITMAR**

#### **234 S HILL RI OL S DITMAR**

<u>Year</u>	<u>Uses</u>	<u>Source</u>
1933	HILTON LENA E MRS BEAUTY SHOP	San Diego Directory Co.

### **S HILL ST**

#### **103 S HILL ST**

<u>Year</u>	<u>Uses</u>	<u>Source</u>
1976	CORONET NEWS STAND	Luskey Brothers & Co., Inc.

#### **105 S HILL ST**

<u>Year</u>	<u>Uses</u>	<u>Source</u>
1994	ADVINCULAS OKINAWAN KARATE	Cole Information Services
1938	WARREN GEO D (MARY C) BARBER	San Diego Directory Co.
1933	RIDEE EDW FURN	San Diego Directory Co.

## FINDINGS

### 107 S HILL ST

<u>Year</u>	<u>Uses</u>	<u>Source</u>
1994	DENNIS BRODERICK & ASSOC	Cole Information Services
1985	BUCKLES EDW	PACIFIC BELL WHITE PAGES
	BUCKELS EDW H	PACIFIC BELL WHITE PAGES
	ADVINCULAS S OKINEWAN KARATE	PACIFIC BELL WHITE PAGES
1976	Postal Finance Co	Luskey Brothers & Co., Inc.
1938	SCHWARZ HERBT L (MAXINE) AUTOS	San Diego Directory Co.
1933	BEAL EDWIN B (BERTHA) TIRES	San Diego Directory Co.

### 109 S HILL ST

<u>Year</u>	<u>Uses</u>	<u>Source</u>
1994	HILL STREET LOCK & KEY	Cole Information Services
	HILL ST LOCK&KEY	Cole Information Services
1985	CHEADLE GLENN R REAL ESTATE	PACIFIC BELL WHITE PAGES
	HILL STREET LOCK & KEY	PACIFIC BELL WHITE PAGES
1927	HAYES JOS A (ALYS) REAL EST	San Diego Directory Co.

### 110 S HILL ST

<u>Year</u>	<u>Uses</u>	<u>Source</u>
1938	ST ONE EVERETT M PHYS	San Diego Directory Co.
	MARCHAND RAOUL L DENTIST	San Diego Directory Co.
	KELLY ALIIE L MRS PHYS	San Diego Directory Co.
1933	STONE EVERETT M (BESSIE R) PHYS	San Diego Directory Co.
	KELLY ALICE L MRS PHYS	San Diego Directory Co.

### 111 S HILL ST

<u>Year</u>	<u>Uses</u>	<u>Source</u>
1994	CORONET NEWS STAND	Cole Information Services
1985	CORONET NEWS STAND	PACIFIC BELL WHITE PAGES
1976	Vans Carpet Warehouse	Luskey Brothers & Co., Inc.
1940	I G A Grocery	Southern California Telephone Co.
1938	BUELL ALF A GRO	San Diego Directory Co.
	HULLETT ERNEST G (MIDWAY MKT)	San Diego Directory Co.
1933	HAYES FRED (JEMMIE) REAL EST	San Diego Directory Co.
1927	COURTNEY THOS (IRENE H) PLMBR J M W TODD	San Diego Directory Co.
	COURTNEY IRENE H MRS BEAUTY PARLOR	San Diego Directory Co.

## FINDINGS

### 112 S HILL ST

<u>Year</u>	<u>Uses</u>	<u>Source</u>
1938	HILTON LENA E MRS BEAUTY SHOP	San Diego Directory Co.
1927	CARY ELLA W (WID I B)	San Diego Directory Co.

### 113 S HILL ST

<u>Year</u>	<u>Uses</u>	<u>Source</u>
1994	PASTTIME TAVERN	Cole Information Services
1985	PASTTLME TAVERN	PACIFIC BELL WHITE PAGES
1976	Pastorius Fred RMildred3808 15 Vsta Cmpna S@Oceanside@ Pastime Tavern	Luskey Brothers & Co., Inc. Luskey Brothers & Co., Inc.
1940	Business Counselors collections & ins	Southern California Telephone Co.

### 114 S HILL ST

<u>Year</u>	<u>Uses</u>	<u>Source</u>
1985	OCEANSIDE CANNED FOODS	PACIFIC BELL WHITE PAGES
1938	COAST CHEVROLET CO (M H LONGWELL L G SELCWALBACH)	San Diego Directory Co.

### 115 S HILL ST

<u>Year</u>	<u>Uses</u>	<u>Source</u>
1985	LYNN S TV SERVICE	PACIFIC BELL WHITE PAGES
	WOZENCRAFT LYNN LYNN S TV SERVICE	PACIFIC BELL WHITE PAGES
1938	FREEMAN ESTHER MRS RESTR	San Diego Directory Co.
1933	MARKEY JOS J (HELEN B) PHYS	San Diego Directory Co.

### 117 S HILL ST

<u>Year</u>	<u>Uses</u>	<u>Source</u>
1985	HEINZ T V	PACIFIC BELL WHITE PAGES
1933	SHAFFER HARRY G (BETTY H) REAL EST	San Diego Directory Co.
1927	HAYES E MC KINLEY (EILEEN) BILLARDS	San Diego Directory Co.

### 118 S HILL ST

<u>Year</u>	<u>Uses</u>	<u>Source</u>
1933	BROWN WM S (GRACE E)	San Diego Directory Co.
1927	BROWN GRACE E MRS CHIRO	San Diego Directory Co.

## FINDINGS

### 119 S HILL ST

<u>Year</u>	<u>Uses</u>	<u>Source</u>
1994	EVM DISTRIBUTING	Cole Information Services
1976	Oceanside Graphic Arts	Luskey Brothers & Co., Inc.

### 121 S HILL ST

<u>Year</u>	<u>Uses</u>	<u>Source</u>
1933	JOHNSON SIBYL F MRS STEN FRED HAYES	San Diego Directory Co.
	SPARKS LAURA R (WID Q S)	San Diego Directory Co.
1927	JONES WOODY F (ALICE)	San Diego Directory Co.

### 122 S HILL ST

<u>Year</u>	<u>Uses</u>	<u>Source</u>
1927	JONES ALICE MRS (SPARKS & JONES)	San Diego Directory Co.
	MACBETH ERNEST F (JESSIE) BATTERY SERV STA	San Diego Directory Co.
	WILSON & LAURRAINE (LUTHER WILSON A H LAURRAINE) GAS STA	San Diego Directory Co.

### 123 S HILL ST

<u>Year</u>	<u>Uses</u>	<u>Source</u>
1938	COURTNEY PEGGY BKPR BLADE- TRIBUNE PUB CO	San Diego Directory Co.

### 124 S HILL ST

<u>Year</u>	<u>Uses</u>	<u>Source</u>
1940	Texaco Certified Serv Sta	Southern California Telephone Co.
1933	HIGLEY PAUL L (ROSE E) GRO	San Diego Directory Co.
	LEWIS WM B (JOSEPHINE) AUTO REPR	San Diego Directory Co.
	HASKINS LOWEN C SERV STA	San Diego Directory Co.

### 125 S HILL ST

<u>Year</u>	<u>Uses</u>	<u>Source</u>
1976	Southern Belle Beauty Salon	Luskey Brothers & Co., Inc.

### 127 S HILL ST

<u>Year</u>	<u>Uses</u>	<u>Source</u>
1985	PROFESSOR X S COMICS	PACIFIC BELL WHITE PAGES
1976	Oceanside Hearing Aid Center	Luskey Brothers & Co., Inc.

## FINDINGS

### 129 S HILL ST

<u>Year</u>	<u>Uses</u>	<u>Source</u>
1985	NEIGHBORHOOD GALLERY THE	PACIFIC BELL WHITE PAGES

### 131 S HILL ST

<u>Year</u>	<u>Uses</u>	<u>Source</u>
1994	UNISEX HSE OF STYLE	Cole Information Services
	UNISEX HOUSE OF STYLE	Cole Information Services
1985	UNISEX HOUSE OF STYLE	PACIFIC BELL WHITE PAGES
1938	RAMOS THOS (DOLORES) GRO	San Diego Directory Co.
1933	ROSS THOS GRO	San Diego Directory Co.

### 133 S HILL ST

<u>Year</u>	<u>Uses</u>	<u>Source</u>
1994	DOLPHIN HOTEL	Cole Information Services
1985	DOLPHIN HOTEL & APTS	PACIFIC BELL WHITE PAGES
	IRVIN W H JR	PACIFIC BELL WHITE PAGES
1976	Dolphin Hotel	Luskey Brothers & Co., Inc.
	Lloyd George	Luskey Brothers & Co., Inc.
1938	DE WITT ROBT M (JESSIE) (HOTEL DE WITT)	San Diego Directory Co.
	HOLDEN CHAS	San Diego Directory Co.
	HOTCHKISS R M DE WITT)	San Diego Directory Co.
	FRANCES BKPR M & T MOTOR CO	San Diego Directory Co.
1933	KEISKER HOTEL (J E KEISKER)	San Diego Directory Co.
	KEISKER JULIUS E (IRENE) (KEISKER HOTEL)	San Diego Directory Co.

### 201 S HILL ST

<u>Year</u>	<u>Uses</u>	<u>Source</u>
1940	Service Station No	Southern California Telephone Co.
1933	UNION SERVICE STATIONS INC	San Diego Directory Co.

### 202 S HILL ST

<u>Year</u>	<u>Uses</u>	<u>Source</u>
1994	LOS PANCHOS TACO SHOP	Cole Information Services
1938	FURST EARL C BR MGR SAFEWAY STORES	San Diego Directory Co.
1927	GABRIEL OSCAR (AMANDA) RDMSTR SANTA FE	San Diego Directory Co.
	GABRIEL MABEL V BKPR S D C G & E CO	San Diego Directory Co.

## FINDINGS

### 204 S HILL ST

<u>Year</u>	<u>Uses</u>	<u>Source</u>
1938	W LE M L (CHARLOTTE E)	San Diego Directory Co.

### 205 S HILL ST

<u>Year</u>	<u>Uses</u>	<u>Source</u>
1994	CALIFORNIA CAR CO	Cole Information Services
1976	Beach City Motor Co	Luskey Brothers & Co., Inc.
1938	UNION SERVICE STATIONS R K WHITE BR MGR	San Diego Directory Co.

### 206 S HILL ST

<u>Year</u>	<u>Uses</u>	<u>Source</u>
1933	GREENAWAY ALFD C (LORRAINE K) SIGN PNTR	San Diego Directory Co.

### 208 S HILL ST

<u>Year</u>	<u>Uses</u>	<u>Source</u>
1994	CAR QUEST AUTO PARTS INC	Cole Information Services
	CARQUEST AUTO PARTS	Cole Information Services
	MASTERS ATMTV SPLY	Cole Information Services
1976	Or 17	Luskey Brothers & Co., Inc.

### 215 S HILL ST

<u>Year</u>	<u>Uses</u>	<u>Source</u>
1994	WEBER BAKING CO	Cole Information Services
	G E INCOMTAX SERV	Cole Information Services
	CA RURAL LEGAL ASST	Cole Information Services
1985	JONES FURNITURE CO	PACIFIC BELL WHITE PAGES
1976	Jones Furniture Co	Luskey Brothers & Co., Inc.
	Jones Furniture Co	Luskey Brothers & Co., Inc.
1938	LORD OTIS	San Diego Directory Co.
	CONWAY EDW W (GERTRUDE)	San Diego Directory Co.
1933	DAMRON M W	San Diego Directory Co.
1927	DAMRON MILTON W (MARY E) RANCHER	San Diego Directory Co.

### 216 S HILL ST

<u>Year</u>	<u>Uses</u>	<u>Source</u>
1985	DICK S TV & AUDIO CENTER	PACIFIC BELL WHITE PAGES
1938	BARNES LEROY W (LETHA M)	San Diego Directory Co.
1933	WILEY JOS POULTRYMN	San Diego Directory Co.

## FINDINGS

<u>Year</u>	<u>Uses</u>	<u>Source</u>
1933	WEAVER ADELINE A MRS	San Diego Directory Co.
1927	WEAVER ADALINE A (WID H J)	San Diego Directory Co.

### 217 S HILL ST

<u>Year</u>	<u>Uses</u>	<u>Source</u>
1985	OCEANSIDE FENDER BENDER & MENDER	PACIFIC BELL WHITE PAGES

### 220 S HILL ST

<u>Year</u>	<u>Uses</u>	<u>Source</u>
1940	Rupp Frank chiropractor	Southern California Telephone Co.
1938	RUPP PRANK Y CHIROPRACTOR	San Diego Directory Co.
1933	HAGAN JULIA MRS	San Diego Directory Co.
	RUPP FRANK X CHIROPRACTOR	San Diego Directory Co.
1927	STURDIVANT JNO M (BLANCHE) PHARM C B STURDIVANT	San Diego Directory Co.

### 222 S HILL ST

<u>Year</u>	<u>Uses</u>	<u>Source</u>
1994	ALPHA AUTO SALES	Cole Information Services
1985	PARNELL AUTO SALES	PACIFIC BELL WHITE PAGES
	DAILY CAR& TRUCK RENTALS	PACIFIC BELL WHITE PAGES

### 224 S HILL ST

<u>Year</u>	<u>Uses</u>	<u>Source</u>
1994	CONNOISSEUR LIMOUSINES	Cole Information Services

### 225 S HILL ST

<u>Year</u>	<u>Uses</u>	<u>Source</u>
1938	HOWATH CHAS MECH A W PETERSON	San Diego Directory Co.
1933	PETERSON ARTH W (ALMA) AUTO REPR	San Diego Directory Co.

### 226 S HILL ST

<u>Year</u>	<u>Uses</u>	<u>Source</u>
1994	DIXON FORD RENT A CAR	Cole Information Services
	DIXON FORD DIXON ISUZU	Cole Information Services
1938	WAIBEL ALBT P (LOUISE M) CITY MAYOR AND GAS STA	San Diego Directory Co.
1933	WAIBEL ALBT P JR (LOUISE M) GAS STA	San Diego Directory Co.
1927	CORY ABR N (AMELIA) SHOE REPR	San Diego Directory Co.

## FINDINGS

<u>Year</u>	<u>Uses</u>	<u>Source</u>
1927	CORY EVA	San Diego Directory Co.

### 228 S HILL ST

<u>Year</u>	<u>Uses</u>	<u>Source</u>
1994	OCEANSIDE MUSIC SUPPLY	Cole Information Services
	OCEANSD MUSIC SPLY	Cole Information Services
1976	Oceanside Music Supply	Luskey Brothers & Co., Inc.

### 229 S HILL ST

<u>Year</u>	<u>Uses</u>	<u>Source</u>
1994	OCEANSIDE TRANSMISSION UNLTD	Cole Information Services
1985	OCEANSIDE TRANSMISSION UNLIMITED	PACIFIC BELL WHITE PAGES
1976	SAS Company	Luskey Brothers & Co., Inc.
1938	SHERMAN EDWIN M FTURN	San Diego Directory Co.

### 230 S HILL ST

<u>Year</u>	<u>Uses</u>	<u>Source</u>
1938	BERTHIAUME ALPHONSE (MARGT)	San Diego Directory Co.
1933	BERTHIAUME ALPHONSE (MARGUERITE)	San Diego Directory Co.
1927	BERTHIAUME ALPHONSE (MARGT)	San Diego Directory Co.

### 232 S HILL ST

<u>Year</u>	<u>Uses</u>	<u>Source</u>
1994	BESSIES CAFE	Cole Information Services
1985	BESSIE S CAFE	PACIFIC BELL WHITE PAGES
1976	Bessies Cafe	Luskey Brothers & Co., Inc.
	Best CI @Oceanside@	Luskey Brothers & Co., Inc.
1933	LLOYD FLORENCE L MRS RESTR	San Diego Directory Co.

### 234 S HILL ST

<u>Year</u>	<u>Uses</u>	<u>Source</u>
1995	CF	PACIFIC BELL WHITE PAGES
1994	MUSIC & SOUND AM & FM INTERCOM	Cole Information Services
	CLIFTON, WALLACE D	Cole Information Services
	SILVER & GEMS	Cole Information Services
1985	SILVER & GEMS	PACIFIC BELL WHITE PAGES
1976	Encinas Rudolph CHenrietta703 San Luis Ry Dr Ocsd	Luskey Brothers & Co., Inc.
	Employers Choice Personnel Agency	Luskey Brothers & Co., Inc.

## FINDINGS

<u>Year</u>	<u>Uses</u>	<u>Source</u>
1976	Blumenshine Robert D optom	Luskey Brothers & Co., Inc.
	Enbody Clarence T Janet3755 0 Vsta Cmpna N@Oceanside@	Luskey Brothers & Co., Inc.

### 236 S HILL ST

<u>Year</u>	<u>Uses</u>	<u>Source</u>
1994	HILL STREET AUTO PARTS	Cole Information Services
1985	N A PA STORES	PACIFIC BELL WHITE PAGES
1976	Parts Co The	Luskey Brothers & Co., Inc.

### 242 S HILL ST

<u>Year</u>	<u>Uses</u>	<u>Source</u>
1994	BOBS CARBURETORS	Cole Information Services
1985	STREET S TEXACO SERVICE STN	PACIFIC BELL WHITE PAGES
1938	LAWSON RAND GAS STA	San Diego Directory Co.
1933	POWELL GEO K (RITA) GAS STA	San Diego Directory Co.
1927	BOGGESS FLOYE V (MILDRED M) GAS STA	San Diego Directory Co.

### 263 S HILL ST

<u>Year</u>	<u>Uses</u>	<u>Source</u>
1985	OCEANSIDE FOURSQUARE CHURCH	PACIFIC BELL WHITE PAGES
	OCEANSIDE FOURSQUARE CHURCH	PACIFIC BELL WHITE PAGES
1976	Oceanside Furniture Warehouse Sales	Luskey Brothers & Co., Inc.

### 301 S HILL ST

<u>Year</u>	<u>Uses</u>	<u>Source</u>
1938	TADOLINI ELLA MRS RESTR	San Diego Directory Co.
1927	FUNCH JULIUS G (MAY) GRO	San Diego Directory Co.

### 302 S HILL ST

<u>Year</u>	<u>Uses</u>	<u>Source</u>
1938	GUIDOTTI A EDW (FRANCES) GAS STA	San Diego Directory Co.
1933	OWEN MAX SERV STA ATDT A S DE FORGE	San Diego Directory Co.
	BROUGHTON ALBT T MGR A S DE FORGE	San Diego Directory Co.
1927	MORGAN CLARK H (LUETTA) GAS STA	San Diego Directory Co.

### 303 S HILL ST

<u>Year</u>	<u>Uses</u>	<u>Source</u>
1995	SAMOUSE WELLINGTON & CLAUDIA	PACIFIC BELL WHITE PAGES

## FINDINGS

<u>Year</u>	<u>Uses</u>	<u>Source</u>
1985	MODERN FURNITURE	PACIFIC BELL WHITE PAGES
1976	Woottohs furniture	Luskey Brothers & Co., Inc.
1940	Walker James A Co rl est	Southern California Telephone Co.
1938	WALKER JAS A REAL EST	San Diego Directory Co.
1933	STICKNEY FRANK G (MATHILDA) REAL EST	San Diego Directory Co.
	WILLIS VIRGIL D (MARJORIE) INS	San Diego Directory Co.

### 305 S HILL ST

<u>Year</u>	<u>Uses</u>	<u>Source</u>
1994	DIGITAL AUTO SOUND	Cole Information Services
	ELECTRONICS CENTER	Cole Information Services
1938	POTTS FRANK E (ETHEL M) LIQUORS	San Diego Directory Co.
1933	CLAYTON FRED W (ELSIE C) BOTTTLERS SUPP	San Diego Directory Co.

### 307 S HILL ST

<u>Year</u>	<u>Uses</u>	<u>Source</u>
1985	PRESCOTT ROBT R ELECTRONIC DISCOUNT CENTER	PACIFIC BELL WHITE PAGES
	ELECTRONIC DISCOUNT CENTER	PACIFIC BELL WHITE PAGES
1976	Electronics Discount Center	Luskey Brothers & Co., Inc.
1927	CLAFHAM WALTER L (LOIS C) AUTO DIR	San Diego Directory Co.

### 308 S HILL ST

<u>Year</u>	<u>Uses</u>	<u>Source</u>
1994	VAUGHANS MARKET	Cole Information Services
1985	VAUGHAN S MKT	PACIFIC BELL WHITE PAGES
1976	Vaughans Market	Luskey Brothers & Co., Inc.
	Vaughn DM Mission Av Sn L Ry	Luskey Brothers & Co., Inc.
1940	Higley Market	Southern California Telephone Co.
1938	STIMPSON CHAS (ISABELLE) MEATS	San Diego Directory Co.
	HIGLEY PAUL L (ROSE) GRO	San Diego Directory Co.

### 309 S HILL ST

<u>Year</u>	<u>Uses</u>	<u>Source</u>
1994	ANITAS RESTAURANT	Cole Information Services
	RAZO, VICTOR	Cole Information Services
1985	ALVYOWR JESUS RODRIQUEZ	PACIFIC BELL WHITE PAGES
1976	Pernicanos Pizza House	Luskey Brothers & Co., Inc.

## FINDINGS

<u>Year</u>	<u>Uses</u>	<u>Source</u>
1976	Pernicanos Cocktail Lounge	Luskey Brothers & Co., Inc.
1938	HIRD FRANK N (GRACE B) MGR AMERICAN TYPEWRITER CO	San Diego Directory Co.
	AMERICAN TYPEWRITER CO F N HIRD MGR	San Diego Directory Co.
1933	PEACHY STELLA M MRS	San Diego Directory Co.
	PEACHY GEORGIA MRS INDY WKR OCEANSIDE LNDY	San Diego Directory Co.
1927	KING WILDA L (WID CHAS)	San Diego Directory Co.
	FIELDS T ALBT (PRISCILLA)	San Diego Directory Co.

### 310 S HILL ST

<u>Year</u>	<u>Uses</u>	<u>Source</u>
1994	PLEASURE WORLD	Cole Information Services
1985	SARMIENTO ROBT JR	PACIFIC BELL WHITE PAGES
1938	TAYLOR ELIZ A (WID C H)	San Diego Directory Co.
	DUNHAM L BLANCHE MRS	San Diego Directory Co.
1933	DUNHAM ALTON F (L BLANCHE) PNTR	San Diego Directory Co.
	TAYLOR EDW R	San Diego Directory Co.
1927	TAYLOR ELIZ A (WID C H)	San Diego Directory Co.
	DUNHAM ALTON F (L BLANCHE) DRIVER SHELL CO	San Diego Directory Co.

### 313 S HILL ST

<u>Year</u>	<u>Uses</u>	<u>Source</u>
1985	NAVARRO EUSTORGIO CEJA	PACIFIC BELL WHITE PAGES

### 314 S HILL ST

<u>Year</u>	<u>Uses</u>	<u>Source</u>
1933	SCHAEFFER M ELIZ MRS	San Diego Directory Co.
1927	CORY MITCHELL CLK	San Diego Directory Co.
	CORY LEON DRY GDS	San Diego Directory Co.

### 316 S HILL ST

<u>Year</u>	<u>Uses</u>	<u>Source</u>
1940	Snell Randalle G Dr	Southern California Telephone Co.

### 317 S HILL ST

<u>Year</u>	<u>Uses</u>	<u>Source</u>
1976	Deans Photo Service	Luskey Brothers & Co., Inc.
1933	LITTLEFIELD VERNE D	San Diego Directory Co.

## FINDINGS

<u>Year</u>	<u>Uses</u>	<u>Source</u>
1933	LITTLEFIELD MALEN (SARA J) SEC OCEANSIDE BLDG & LOAN ASSN	San Diego Directory Co.
	LITTLEFIELD KENNETH H BKPR	San Diego Directory Co.
1927	LITTLEFIELD CALON (SARA J) MGR CHAS R MCCORMICK LMBR CO	San Diego Directory Co.

### 318 S HILL ST

<u>Year</u>	<u>Uses</u>	<u>Source</u>
1985	WELCK SARA	PACIFIC BELL WHITE PAGES
1938	SURPRENANT WILBROD W (PHILOMENA)	San Diego Directory Co.
1933	LANGFORD STUART C (EDYTHE) FORMN BLADETRIBUNE PUB CO	San Diego Directory Co.
1927	EVANS JNO V (BERTHA J)	San Diego Directory Co.

### 321 S HILL ST

<u>Year</u>	<u>Uses</u>	<u>Source</u>
1995	KOLAROV GEO& JANET	PACIFIC BELL WHITE PAGES
1994	CAR STEREO CTR	Cole Information Services
	DAVID L WILKIRSON	Cole Information Services
1985	BOB S TV & REFRIGERATOR RENTALS	PACIFIC BELL WHITE PAGES
1976	Pauls TV Antenna Service	Luskey Brothers & Co., Inc.
	GARDNER BOB SALES & RENTALS	Luskey Brothers & Co., Inc.
	Gardner Bob Rental Serv	Luskey Brothers & Co., Inc.
	Felton George	Luskey Brothers & Co., Inc.
1940	Rieke Charles G r	Southern California Telephone Co.
1938	RIEKE GRETCHEN L TEL OPR SCTCO	San Diego Directory Co.
	RIEKE CHAS G (MARGT F) CARP	San Diego Directory Co.
1933	RIEKE CHAS G (MARGT F) CARP	San Diego Directory Co.
	RIEKE GRETCHEN L TEL OPR	San Diego Directory Co.
1927	RIEKE CHAS G (MARGT) BLDG CONTR	San Diego Directory Co.

### 322 S HILL ST

<u>Year</u>	<u>Uses</u>	<u>Source</u>
1985	BARGAIN HOUSE USED FURNITURE & APPLIANCES	PACIFIC BELL WHITE PAGES
	BARGAIN HOUSE USED FURN	PACIFIC BELL WHITE PAGES
1976	Bargain House used turn	Luskey Brothers & Co., Inc.
	Barger Wm DRoberta3384 27 Don Diablo Dr @Carlsbad@	Luskey Brothers & Co., Inc.
	Bargain House used turn	Luskey Brothers & Co., Inc.
1933	EICHINGER WM R (MARY) RESTR	San Diego Directory Co.

## FINDINGS

### 325 S HILL ST

<u>Year</u>	<u>Uses</u>	<u>Source</u>
1994	BEAUDRYS COMPLETE AUTO REPAIR	Cole Information Services
1976	Rorick Buick Opel Sales & Service	Luskey Brothers & Co., Inc.

### 328 S HILL ST

<u>Year</u>	<u>Uses</u>	<u>Source</u>
1994	PIERSIDE AUTO SALES	Cole Information Services
1985	PACIFIC COACH & CARS	PACIFIC BELL WHITE PAGES

### 331 S HILL ST

<u>Year</u>	<u>Uses</u>	<u>Source</u>
1938	FONCANON SAS F (IDA) OSTEO	San Diego Directory Co.
1933	FONCANNON JAS F (IDA S) OSTEO	San Diego Directory Co.
	FONCANNON JULIA R STEN	San Diego Directory Co.

### 332 S HILL ST

<u>Year</u>	<u>Uses</u>	<u>Source</u>
1994	COASTAL AUTO SALES	Cole Information Services
1938	GRAEBER & SON (F R AND E J) GAS STA	San Diego Directory Co.

### 344 S HILL ST

<u>Year</u>	<u>Uses</u>	<u>Source</u>
1989	Oceanside	Cole Information Services

### S HILL T JOS S GEORGIA ROOFER

#### 309 S HILL T JOS S GEORGIA ROOFER

<u>Year</u>	<u>Uses</u>	<u>Source</u>
1933	PEACHY GEORGIA MRS INDY WKR OCEANSIDE LNDY	San Diego Directory Co.

### S HILL U IDA MRS

#### 121 S HILL U IDA MRS

<u>Year</u>	<u>Uses</u>	<u>Source</u>
1927	HERBT (SIBYL) DAIRYMN IA	San Diego Directory Co.

## FINDINGS

### **S MYERS**

#### **205 S MYERS**

<u>Year</u>	<u>Uses</u>	<u>Source</u>
1985	BERTELL JOE	PACIFIC BELL WHITE PAGES

#### **203A S MYERS**

<u>Year</u>	<u>Uses</u>	<u>Source</u>
1938	ROSS CALVIN E (CLARA) SLSMN	San Diego Directory Co.

#### **205A S MYERS**

<u>Year</u>	<u>Uses</u>	<u>Source</u>
1938	THOMAS DAN I R ATDT STANDARD STA	San Diego Directory Co.

### **S MYERS ST**

#### **141 S MYERS ST**

<u>Year</u>	<u>Uses</u>	<u>Source</u>
2017	KAREN STUART	Cole Information Services
	PETER WOLFE	Cole Information Services
	NANCY GAMBINO	Cole Information Services
	KAREN LUMPKIN	Cole Information Services
2014	TONI REPPE	Cole Information Services
	LIZ MASON	Cole Information Services
	KAREN STUART	Cole Information Services
	NANCY GAMBINO	Cole Information Services
2009	KAREN STUART	Cole Information Services
	NANCY GAMBINO	Cole Information Services
	TONI REPPE	Cole Information Services
2004	J MILLER	Cole Information Services
	CALBERT ARCHER	Cole Information Services
	MAX RAMOS	Cole Information Services
	ALLEN ALVAREZ	Cole Information Services
	STEVEN FANTAU	Cole Information Services
	NEW STYLE OF LIVING	Cole Information Services
	1999	KAREN STUART
	NANCY GAMBINO	Cole Information Services
	TONI REPPE	Cole Information Services
1950	HALE A S REV R	The Pacific Telephone & Telegraph Co.

## FINDINGS

### 142 S MYERS ST

<u>Year</u>	<u>Uses</u>	<u>Source</u>	
2017	ALEXIS TUCKER	Cole Information Services	
2014	TOM HAMILTON	Cole Information Services	
2009	OCCUPANT UNKNOWN	Cole Information Services	
2006	XXXX	Haines Company, Inc.	Image pg. A7
2004	BETTY BROWN	Cole Information Services	
1999	OCCUPANT UNKNOWN	Cole Information Services	
1985	RAMIREZ MARIA	PACIFIC BELL WHITE PAGES	
1976	Walker Steve	Luskey Brothers & Co., Inc.	

### 143 S MYERS ST

<u>Year</u>	<u>Uses</u>	<u>Source</u>	
2017	SANDRA ARROYO	Cole Information Services	
2014	OCCUPANT UNKNOWN	Cole Information Services	
	SARAH TAYLOR	Cole Information Services	
2009	OCCUPANT UNKNOWN	Cole Information Services	
	DONALD CROUSE	Cole Information Services	
2006	XXXX	Haines Company, Inc.	Image pg. A7
2004	OCCUPANT UNKNOWN	Cole Information Services	
	ADAM SMITH	Cole Information Services	
1999	OCCUPANT UNKNOWN	Cole Information Services	
	DONALD CROUSE	Cole Information Services	
1955	Snedeker Elsie A Mrs	The Pacific Telephone Telegraph Co.	
1945	NELSON N M R	Southern California Telephone Co.	
1933	STILGEBOUER RUBY E MRS FRUIT	San Diego Directory Co.	
	SOL H (RUBY E) CLK MRS H R STILGEBOUER	San Diego Directory Co.	

### 144 S MYERS ST

<u>Year</u>	<u>Uses</u>	<u>Source</u>	
2017	CHUCK BELK	Cole Information Services	
2014	CHUCK BELK	Cole Information Services	
2009	OCCUPANT UNKNOWN	Cole Information Services	
2006	XXXX	Haines Company, Inc.	Image pg. A7
2004	OCCUPANT UNKNOWN	Cole Information Services	
1999	OCCUPANT UNKNOWN	Cole Information Services	
1985	BELK BOB	PACIFIC BELL WHITE PAGES	
	SMITH JOHN L	PACIFIC BELL WHITE PAGES	
1976	Belk Bob Dolores	Luskey Brothers & Co., Inc.	

## FINDINGS

<u>Year</u>	<u>Uses</u>	<u>Source</u>
1955	Nelson K G	The Pacific Telephone Telegraph Co.
1933	MELVIN NEWTON J LAB	San Diego Directory Co.

### 145 S MYERS ST

<u>Year</u>	<u>Uses</u>	<u>Source</u>
2017	HUNTER MAHONEY	Cole Information Services
2014	AUSTIN MAHONEY	Cole Information Services
2009	DEEANN KAPLANEK	Cole Information Services
2006	CROUSE Donald	Haines Company, Inc. <span style="float: right;">Image pg. A7</span>
2004	MALCOLM AZIZ	Cole Information Services
1999	DEEANN KAPLANEK	Cole Information Services
1985	GOLDTHWAITE CHRIS & JAMIE	PACIFIC BELL WHITE PAGES
1950	DE MOSS JOS A R	The Pacific Telephone & Telegraph Co.
1938	ATKISON JOHN (ARMANDA)	San Diego Directory Co.

### 146 S MYERS ST

<u>Year</u>	<u>Uses</u>	<u>Source</u>
2017	PAULA BOWYER	Cole Information Services
2014	PAULA BOWYER	Cole Information Services
	ALFREDO SALINAS	Cole Information Services
	OCCUPANT UNKNOWN	Cole Information Services
2009	PAULA BOWYER	Cole Information Services
	OCCUPANT UNKNOWN	Cole Information Services
2006	BOWYER Paula M	Haines Company, Inc. <span style="float: right;">Image pg. A7</span>
2004	LAUREN SCHRAMM	Cole Information Services
	PAULA BOWYER	Cole Information Services
	OCCUPANT UNKNOWN	Cole Information Services
1999	PAULA BOWYER	Cole Information Services
	OCCUPANT UNKNOWN	Cole Information Services

### 148 S MYERS ST

<u>Year</u>	<u>Uses</u>	<u>Source</u>
2014	BRAD COLLINS	Cole Information Services
2009	OCCUPANT UNKNOWN	Cole Information Services
1999	OCCUPANT UNKNOWN	Cole Information Services
1994	CASTRO, JOHN	Cole Information Services
1985	TOTANES ROGELLO V	PACIFIC BELL WHITE PAGES
1965	B Vacant	Luskey Brothers Co., Inc.
	Apartments	Luskey Brothers Co., Inc.

## FINDINGS

<u>Year</u>	<u>Uses</u>	<u>Source</u>
1965	A Vacant	Luskey Brothers Co., Inc.
1955	Podschun H N	The Pacific Telephone Telegraph Co.
1950	LAWRENCE THELMA M R	The Pacific Telephone & Telegraph Co.

### 149 S MYERS ST

<u>Year</u>	<u>Uses</u>	<u>Source</u>
2017	JOHN WILLARD	Cole Information Services
2014	MICHELLE RODRIGUEZ	Cole Information Services
	JOHN WILLARD	Cole Information Services
2009	JONATHON WILLARD	Cole Information Services
2006	JOHNSON Jeff	Haines Company, Inc. <span style="float: right;">Image pg. A7</span>
2004	MICHAEL WYNN	Cole Information Services
1999	JONATHON WILLARD	Cole Information Services
1995	NAVARRETE MAYA JOSE	PACIFIC BELL WHITE PAGES
1994	CASTRO, JOHN	Cole Information Services
1991	Martin Rick	PACIFIC BELL WHITE PAGES
	Martin Rick L	PACIFIC BELL WHITE PAGES
	Martin Robbin .....	PACIFIC BELL WHITE PAGES
1985	BOLSVERT MARIANNE	PACIFIC BELL WHITE PAGES
	AVERITT RUTH & FLO	PACIFIC BELL WHITE PAGES
	BRASWELL D	PACIFIC BELL WHITE PAGES
1965	Flicks Apartments	Luskey Brothers Co., Inc.
	C Sonntagag Jas D Flick EA Mrs	Luskey Brothers Co., Inc.

### 150 S MYERS ST

<u>Year</u>	<u>Uses</u>	<u>Source</u>
2014	JOHN MILLER	Cole Information Services
2009	ASTRID STARCHER	Cole Information Services
2006	DEROUIN Douglas	Haines Company, Inc. <span style="float: right;">Image pg. A7</span>
2004	ROBIN MOTHERHEAD	Cole Information Services
1999	ASTRID STARCHER	Cole Information Services
1995	CARRY G & BETH	PACIFIC BELL WHITE PAGES
1976	Cimarusti Paul	Luskey Brothers & Co., Inc.
1965	Vacant	Luskey Brothers Co., Inc.
1955	Dean Newton E	The Pacific Telephone Telegraph Co.
1938	MARRAH JOHN M	San Diego Directory Co.

## FINDINGS

### 151 S MYERS ST

<u>Year</u>	<u>Uses</u>	<u>Source</u>	
2017	CAM DELISO	Cole Information Services	
	BRENNAN GUERRERO	Cole Information Services	
	NICHOLAS RODGERS	Cole Information Services	
	FRANK MARTINEZ	Cole Information Services	
	OWEN LYSAUGHT	Cole Information Services	
	BECKY SAWYER	Cole Information Services	
2014	ALEXANDER KORSAKOV	Cole Information Services	
	FRANK MARTINEZ	Cole Information Services	
	L BREESA	Cole Information Services	
	NICHOLAS FIORILLO	Cole Information Services	
	CAM DELISO	Cole Information Services	
2009	DEAN NESBITT	Cole Information Services	
	DONALD HAAS	Cole Information Services	
	SEA WALK APARTMENTS	Cole Information Services	
	MICHELE KIRKEY	Cole Information Services	
	SABRINA WILSON	Cole Information Services	
2006	VICTOR MORENO	Cole Information Services	
	KIRKEY M	Haines Company, Inc.	Image pg. A7
	SEA WALK APARTMENTS	Haines Company, Inc.	Image pg. A7
	HAAS Donald	Haines Company, Inc.	Image pg. A7
	COSENTINO Tony	Haines Company, Inc.	Image pg. A7
2004	SEA WALK APARTMENTS	Cole Information Services	
	MICHELE KIRKEY	Cole Information Services	
	BRADLEY FIKES	Cole Information Services	
	T STOREY	Cole Information Services	
	JOEL VANBRUNT	Cole Information Services	
	JOHN MCDONALD	Cole Information Services	
	MIGUEL COLON	Cole Information Services	
1999	DONALD HAAS	Cole Information Services	
	DEAN NESBITT	Cole Information Services	
	VICTOR MORENO	Cole Information Services	
	SABRINA WILSON	Cole Information Services	
	MICHELE KIRKEY	Cole Information Services	
	SEA WALK APARTMENTS	Cole Information Services	
1995	PARSLEY DL	PACIFIC BELL WHITE PAGES	
1994	PARSLEY, J	Cole Information Services	
1991	Reichert Kristin	PACIFIC BELL WHITE PAGES	

## FINDINGS

<u>Year</u>	<u>Uses</u>	<u>Source</u>
1985	SMITH VICKIE J	PACIFIC BELL WHITE PAGES
	KNOTT J H S	PACIFIC BELL WHITE PAGES

### 152 S MYERS ST

<u>Year</u>	<u>Uses</u>	<u>Source</u>
1965	Dwyer LE	Luskey Brothers Co., Inc.
	Campbell Larry	Luskey Brothers Co., Inc.
1938	SNYDER LEONARD (NAONI) SHOE REPR	San Diego Directory Co.
	SNYDER BEULAH	San Diego Directory Co.
1933	BURCHFIELD ANNA (WID MARTIN)	San Diego Directory Co.

### 158 S MYERS ST

<u>Year</u>	<u>Uses</u>	<u>Source</u>
2014	JAMES CARLSON	Cole Information Services
2009	MARY CARLSON	Cole Information Services
2006	CARLSON Ivan N	Haines Company, Inc. <span style="float: right;">Image pg. A7</span>
2004	MARY CARLSON	Cole Information Services
1999	MARY CARLSON	Cole Information Services
1994	CARLSON, IVAN N	Cole Information Services
1991	Carlson Ivan N	PACIFIC BELL WHITE PAGES
	Carlson J .....	PACIFIC BELL WHITE PAGES
1985	CARLSON IVAN N	PACIFIC BELL WHITE PAGES
1976	Carlson Ivan N Mary	Luskey Brothers & Co., Inc.
1965	Vacant	Luskey Brothers Co., Inc.
1955	Chernousko Geo	The Pacific Telephone Telegraph Co.
1938	BURCHFLELD ANNA MRS	San Diego Directory Co.
	LESTER ELIZ MRS	San Diego Directory Co.
	RAISON ISOBEL SLSWN	San Diego Directory Co.
1933	LESTER ELIZ (WID W A) SLSMN	San Diego Directory Co.
	LESTER ISABELLE SLSMN	San Diego Directory Co.

### 161 S MYERS ST

<u>Year</u>	<u>Uses</u>	<u>Source</u>
1938	LEE MAGGIE (WID R A)	San Diego Directory Co.

### 191 S MYERS ST

<u>Year</u>	<u>Uses</u>	<u>Source</u>
2004	KYLE MULVAEY	Cole Information Services

## FINDINGS

### 201 S MYERS ST

<u>Year</u>	<u>Uses</u>	<u>Source</u>	
2017	SHANE ROBLEY	Cole Information Services	
2009	DBC	Cole Information Services	
2006	XXXX	Haines Company, Inc.	Image pg. A7
2004	EVA MORRELL	Cole Information Services	
1976	Morrell Richard	Luskey Brothers & Co., Inc.	
1965	Varney JE Mrs	Luskey Brothers Co., Inc.	
1938	MILAM GUS E (EDNA C) PLMBR	San Diego Directory Co.	

### 203 S MYERS ST

<u>Year</u>	<u>Uses</u>	<u>Source</u>	
2017	DAVEEN DIGIACOMO	Cole Information Services	
	ALEXANDRIA GOJNY	Cole Information Services	
2014	EUN HWANG	Cole Information Services	
2009	BRENDON GELFORD	Cole Information Services	
2006	XXXX	Haines Company, Inc.	Image pg. A7
2004	JOHN STAGOWSKI	Cole Information Services	
	ANNETTE STCLAIR	Cole Information Services	
1999	BRENDON GELFORD	Cole Information Services	
1995	WALTERS JACK R&JOANNE	PACIFIC BELL WHITE PAGES	
1994	WALTERS, ROSE M	Cole Information Services	
1991	Gutknecht Gerald P	PACIFIC BELL WHITE PAGES	
	Gutknecht Richard L & Judy.....	PACIFIC BELL WHITE PAGES	
	Walters RM	PACIFIC BELL WHITE PAGES	
1985	GLASS HAROLD	PACIFIC BELL WHITE PAGES	
	HANCOCK JAS R	PACIFIC BELL WHITE PAGES	
1965	A Mc Alister DL	Luskey Brothers Co., Inc.	
	Apartments	Luskey Brothers Co., Inc.	
	Welty JR	Luskey Brothers Co., Inc.	
1945	FOX HARRY N R	Southern California Telephone Co.	
1940	Milam Gus E r	Southern California Telephone Co.	
1933	FOX HARRY N (GERTRUDE E) CARP	San Diego Directory Co.	
1927	CASTORENA MANUEL M (NAOMI) CLK EXTON & NICHOLS	San Diego Directory Co.	

### 204 S MYERS ST

<u>Year</u>	<u>Uses</u>	<u>Source</u>
2014	DANNY BEHRENS	Cole Information Services
2009	JEFF TROUT	Cole Information Services

## FINDINGS

<u>Year</u>	<u>Uses</u>	<u>Source</u>	
2006	BURDICK E	Haines Company, Inc.	Image pg. A7
2004	BRYCE MAURER	Cole Information Services	
1999	OCCUPANT UNKNOWN	Cole Information Services	
	JEFF TROUT	Cole Information Services	
1991	Cantor Louis	PACIFIC BELL WHITE PAGES	
1985	CANTOR LOUIS	PACIFIC BELL WHITE PAGES	
1965	Cantor Louis	Luskey Brothers Co., Inc.	
1950	ELLIS CHARLOTTE R	The Pacific Telephone & Telegraph Co.	

### 205 S MYERS ST

<u>Year</u>	<u>Uses</u>	<u>Source</u>	
2017	LOIS GADOL	Cole Information Services	
	RICK BARTON	Cole Information Services	
	WILMA CASTRO	Cole Information Services	
2014	ALANNAH MIRANDA	Cole Information Services	
	LOIS GADOL	Cole Information Services	
2009	OCCUPANT UNKNOWN	Cole Information Services	
	BONNIE MCCUTCHEON	Cole Information Services	
	LOIS GADOL	Cole Information Services	
	GAIL SMITH	Cole Information Services	
	ROBERT RYAN	Cole Information Services	
2006	MCCUTCHEON Bonnie	Haines Company, Inc.	Image pg. A7
2004	GAIL SMITH	Cole Information Services	
	DONNA SMOOT	Cole Information Services	
	OCCUPANT UNKNOWN	Cole Information Services	
	AL BOTTS	Cole Information Services	
1999	ROBERT RYAN	Cole Information Services	
	OCCUPANT UNKNOWN	Cole Information Services	
	GAIL SMITH	Cole Information Services	
	BONNIE MCCUTCHEON	Cole Information Services	
	LOIS GADOL	Cole Information Services	
1976	Bertell Joe	Luskey Brothers & Co., Inc.	
	Fish James Hii Apartments	Luskey Brothers & Co., Inc.	
	Fish Lloyd MEvelyn47 Havenview Ln @Oceanside@	Luskey Brothers & Co., Inc.	
1965	Fish Apartments	Luskey Brothers Co., Inc.	
	A Bard Nelson	Luskey Brothers Co., Inc.	
	A Rylee JE	Luskey Brothers Co., Inc.	
	B Mathews A	Luskey Brothers Co., Inc.	

## FINDINGS

<u>Year</u>	<u>Uses</u>	<u>Source</u>
1955	Lail Pauline	The Pacific Telephone Telegraph Co.
1950	LAIL PAULINE R	The Pacific Telephone & Telegraph Co.
1945	LAIL PAULINE R	Southern California Telephone Co.
1938	O ORTICE D (WANZA) BR MNGR STANDARD STAS	San Diego Directory Co.
1933	HAWKINS JOSIAS (EDNA T)	San Diego Directory Co.
1927	FOUR HARRY N (GERTRUDE E) CARP	San Diego Directory Co.

### 206 S MYERS ST

<u>Year</u>	<u>Uses</u>	<u>Source</u>
2017	STEVE MCCUTCHEON	Cole Information Services
2014	STEVE MCCUTCHEON	Cole Information Services
2006	XXXX	Haines Company, Inc. <span style="float: right;">Image pg. A7</span>
2004	LISA WILSON	Cole Information Services
1976	Cimarusti Ralph Lucy	Luskey Brothers & Co., Inc.
1965	Cimarusti Ralph	Luskey Brothers Co., Inc.

### 208 S MYERS ST

<u>Year</u>	<u>Uses</u>	<u>Source</u>
2017	DANA TRIPPE	Cole Information Services
2014	MARC LINDSAY	Cole Information Services
2009	ESCALADE INDUSTRIES	Cole Information Services
1985	HAGUE LW	PACIFIC BELL WHITE PAGES
1965	Vacant	Luskey Brothers Co., Inc.

### 210 S MYERS ST

<u>Year</u>	<u>Uses</u>	<u>Source</u>
2017	ELIZABETH LESZCZYNSKI	Cole Information Services
	ERIC GREENAWALT	Cole Information Services
2014	ERIC GREENAWALT	Cole Information Services
	ADRIENNE RAY	Cole Information Services
2009	ERIC GREENAWALT	Cole Information Services
	BEHRENS TILE & MARBLE	Cole Information Services
	MILDRED PIRO	Cole Information Services
2006	MCNABB J	Haines Company, Inc. <span style="float: right;">Image pg. A7</span>
2004	SAGE MCELROY	Cole Information Services
	JEREMY FALLS	Cole Information Services
	JORDI BAILEY	Cole Information Services
	MILDRED PIRO	Cole Information Services
1999	MILDRED PIRO	Cole Information Services

## FINDINGS

<u>Year</u>	<u>Uses</u>	<u>Source</u>
1999	ERIC GREENAWALT	Cole Information Services
1995	PIRO D	PACIFIC BELL WHITE PAGES
	CELANO FRANK	PACIFIC BELL WHITE PAGES
1994	PIRO, JOE C	Cole Information Services
	CELANO, FRANK	Cole Information Services
1991	Piro Joe C	PACIFIC BELL WHITE PAGES
	Celano Frank	PACIFIC BELL WHITE PAGES
1985	PIRO JOE C	PACIFIC BELL WHITE PAGES
	CELANO FRANK	PACIFIC BELL WHITE PAGES
	CEVAILO LUIS	PACIFIC BELL WHITE PAGES
1976	Celano Frank	Luskey Brothers & Co., Inc.
1965	Miller Apartments	Luskey Brothers Co., Inc.
	A Vacant	Luskey Brothers Co., Inc.
	B Vacant	Luskey Brothers Co., Inc.
	C Vacant	Luskey Brothers Co., Inc.
	D Vacant	Luskey Brothers Co., Inc.
1938	MOORE CLARENCE E (EFFIE M) SLSMN	San Diego Directory Co.
	RECHER GAYLO MRS DRESSES	San Diego Directory Co.
1933	BLACKBURN DORA K	San Diego Directory Co.
	RECHER GAYLO M (WID VINCENT) SLSMN SOL GONZALES	San Diego Directory Co.

### 211 S MYERS ST

<u>Year</u>	<u>Uses</u>	<u>Source</u>
2017	TED LINDBERG	Cole Information Services
	WILLIAM STUART	Cole Information Services
	EDUARD VALDIVIA	Cole Information Services
	TERESA MCINTYRE	Cole Information Services
2014	TERRY RYAN	Cole Information Services
	WILLIAM STUART	Cole Information Services
	DAVID BLANFORD	Cole Information Services
	TED LINDBERG	Cole Information Services
2009	LINDBERG TED	Cole Information Services
	DAVID BLANFORD	Cole Information Services
	TED LINDBERG	Cole Information Services
	RUBY FISH	Cole Information Services
	KENNETH SCHUMM	Cole Information Services
	LEE PAPPILLI	Cole Information Services
	RUBY M FISH	Cole Information Services

## FINDINGS

<u>Year</u>	<u>Uses</u>	<u>Source</u>	
2006	FISH Ruby M	Haines Company, Inc.	Image pg. A7
	BLANFORD David	Haines Company, Inc.	Image pg. A7
2004	JERRY VONLIND	Cole Information Services	
	RUBY M FISH	Cole Information Services	
	KENNETH SCHUMM	Cole Information Services	
	RUBY FISH	Cole Information Services	
	DAVID BLANFORD	Cole Information Services	
1999	LINDBERG TED	Cole Information Services	
	DAVID BLANFORD	Cole Information Services	
	KENNETH SCHUMM	Cole Information Services	
	RUBY FISH	Cole Information Services	
	LEE PAPPILLI	Cole Information Services	
	TED LINDBERG	Cole Information Services	
1995	BLANFORD DAVID	PACIFIC BELL WHITE PAGES	
	FISH RUBY M	PACIFIC BELL WHITE PAGES	
	HOWARD J	PACIFIC BELL WHITE PAGES	
1994	BLANFORD, DAVID	Cole Information Services	
1991	Benson A E	PACIFIC BELL WHITE PAGES	
	Benson Ann .....	PACIFIC BELL WHITE PAGES	
	Blantord David	PACIFIC BELL WHITE PAGES	
	Chacon Richard & Barbara	PACIFIC BELL WHITE PAGES	
	Fish Ruby M	PACIFIC BELL WHITE PAGES	
	Sweeney Dick	PACIFIC BELL WHITE PAGES	
	Sweeney E J ....	PACIFIC BELL WHITE PAGES	
1985	CHACON RICHARD & BARBARA	PACIFIC BELL WHITE PAGES	
	ALLEN F I	PACIFIC BELL WHITE PAGES	
1976	Wilson CG	Luskey Brothers & Co., Inc.	
	Sweeney Dick	Luskey Brothers & Co., Inc.	
	Fish James H	Luskey Brothers & Co., Inc.	
1965	D Faye PL	Luskey Brothers Co., Inc.	
	C Lenker Steven	Luskey Brothers Co., Inc.	
	B Joffrion TT	Luskey Brothers Co., Inc.	
	A Russell John	Luskey Brothers Co., Inc.	
	Apartments	Luskey Brothers Co., Inc.	
	E Metcalf Colin F Fish JH	Luskey Brothers Co., Inc.	

**216 S MYERS ST**

<u>Year</u>	<u>Uses</u>	<u>Source</u>
2014	OCCUPANT UNKNOWN	Cole Information Services

## FINDINGS

<u>Year</u>	<u>Uses</u>	<u>Source</u>	
2009	LOUISE CONNOR	Cole Information Services	
	LITTLEFOOT DOG WALKING SERVICE	Cole Information Services	
2006	CONNOR Louise	Haines Company, Inc.	Image pg. A7
2004	OCCUPANT UNKNOWN	Cole Information Services	
1999	LOUISE CONNOR	Cole Information Services	
1995	TIM	PACIFIC BELL WHITE PAGES	
1991	Hibler Gregory S & Julie A	PACIFIC BELL WHITE PAGES	
	Hibler Sherri .....	PACIFIC BELL WHITE PAGES	
1976	Turner Elizabeth Mrs	Luskey Brothers & Co., Inc.	
1965	Stokesberry J P	Luskey Brothers Co., Inc.	
1955	Stokesberry Leatha Mrs	The Pacific Telephone Telegraph Co.	
1950	STOKESBURY LEATHA MRS R	The Pacific Telephone & Telegraph Co.	
1938	WALKER MABEL CLK	San Diego Directory Co.	
	WALKER LEROY JR	San Diego Directory Co.	
	WALKER LEROY (ESTELLA)	San Diego Directory Co.	
1933	CURRY EMMETT C (MABLE) INDY WKR OCEANSIDE LNDY	San Diego Directory Co.	
1927	MESTON DAVID (MARY) PNTR	San Diego Directory Co.	

### 217 S MYERS ST

<u>Year</u>	<u>Uses</u>	<u>Source</u>	
2017	AXEL LOVE	Cole Information Services	
2014	OCCUPANT UNKNOWN	Cole Information Services	
2009	SUSAN BUTLER	Cole Information Services	
2006	BUTLER Christine	Haines Company, Inc.	Image pg. A7
2004	OCCUPANT UNKNOWN	Cole Information Services	
1999	SUSAN BUTLER	Cole Information Services	
1965	Huffman Gerald I	Luskey Brothers Co., Inc.	
1938	WOLFE ROBT E (AILEEN) PLMBR HOWE HDW CO	San Diego Directory Co.	
1933	JOHNSON HELEN M STEN	San Diego Directory Co.	

### 218 S MYERS ST

<u>Year</u>	<u>Uses</u>	<u>Source</u>	
2017	LEDEL CAVALIER	Cole Information Services	
2014	LEDEL CAVALIER	Cole Information Services	
	BRIDGET HERRIS	Cole Information Services	
	DENNIS HARRIS	Cole Information Services	
2009	DENNIS HARRIS	Cole Information Services	
2006	CAVALIER DeIvin	Haines Company, Inc.	Image pg. A7

## FINDINGS

<u>Year</u>	<u>Uses</u>	<u>Source</u>
2004	LEDEL CAVALIER	Cole Information Services
1999	DENNIS HARRIS	Cole Information Services
1965	Hildebrand LMMrs	Luskey Brothers Co., Inc.
	Coates Apartments B Maxwell BM	Luskey Brothers Co., Inc.

### 220 S MYERS ST

<u>Year</u>	<u>Uses</u>	<u>Source</u>
2017	JEFFREY MORRISON	Cole Information Services
	WOEPEL YOUNG	Cole Information Services
2014	JOSH RAGHEB	Cole Information Services
	JOANTHAN SCHURKE	Cole Information Services
2009	SCHURKE MEDICAL ARTS	Cole Information Services
	OCCUPANT UNKNOWN	Cole Information Services
2006	XXXX	Haines Company, Inc.
2004	DENNIS BOYD	Cole Information Services
	ROBERTS WALL AID	Cole Information Services
1999	OCCUPANT UNKNOWN	Cole Information Services
1965	Apartments	Luskey Brothers Co., Inc.
	Tyson Ints	Luskey Brothers Co., Inc.
	B Wagner RP	Luskey Brothers Co., Inc.
	S MYERS	Luskey Brothers Co., Inc.

Image pg. A7

### 221 S MYERS ST

<u>Year</u>	<u>Uses</u>	<u>Source</u>
2017	RANDY FANNIN	Cole Information Services
	MAKO CSAPO	Cole Information Services
2014	RANDY FANNIN	Cole Information Services
	DAVID COOK	Cole Information Services
2009	ELAINE KARATH	Cole Information Services
	ROBERT HAMILTON	Cole Information Services
	MARIANNA GEGAMIAN	Cole Information Services
2004	CARLENE ROBERTSON	Cole Information Services
	DANIEL GOUGH	Cole Information Services
1999	ELAINE KARATH	Cole Information Services
	ROBERT HAMILTON	Cole Information Services
	MARIANNA GEGAMIAN	Cole Information Services
1994	AUSTIN, CHRISTO	Cole Information Services

## FINDINGS

### 222 S MYERS ST

<u>Year</u>	<u>Uses</u>	<u>Source</u>	
2017	JOHNNY GENG	Cole Information Services	
2014	TANIA KREMPA	Cole Information Services	
2009	OCCUPANT UNKNOWN	Cole Information Services	
2006	BURKE H	Haines Company, Inc.	Image pg. A7
2004	PAULINE MCCAULEY	Cole Information Services	
1999	OCCUPANT UNKNOWN	Cole Information Services	
1994	KIESWETTER, CANDI	Cole Information Services	
1965	Timmons RM	Luskey Brothers Co., Inc.	

### 224 S MYERS ST

<u>Year</u>	<u>Uses</u>	<u>Source</u>	
2017	CARLO MAZZURRA	Cole Information Services	
2014	CARLO MAZZURRA	Cole Information Services	
2009	CARLO MAZZURRA	Cole Information Services	
2006	XXXX	Haines Company, Inc.	Image pg. A7
2004	OCCUPANT UNKNOWN	Cole Information Services	
1999	CARLO MAZZURRA	Cole Information Services	
	OCCUPANT UNKNOWN	Cole Information Services	
1991	Coggin MR	PACIFIC BELL WHITE PAGES	
1965	Davies HD	Luskey Brothers Co., Inc.	

### 205A S MYERS ST

<u>Year</u>	<u>Uses</u>	<u>Source</u>
1950	BAILEY H M R	The Pacific Telephone & Telegraph Co.

### S TRAMONT

#### 124 S TRAMONT

<u>Year</u>	<u>Uses</u>	<u>Source</u>
1991	om Pro Floors Commercial Flooring	PACIFIC BELL WHITE PAGES
	ComPak Daeign	PACIFIC BELL WHITE PAGES

### S TREMONT

#### 101 S TREMONT

<u>Year</u>	<u>Uses</u>	<u>Source</u>
1955	San Diego County of Contd	The Pacific Telephone Telegraph Co.
	Public Welfare Dept of	The Pacific Telephone Telegraph Co.

## FINDINGS

### 106 S TREMONT

<u>Year</u>	<u>Uses</u>	<u>Source</u>
1955	Quien A E	The Pacific Telephone Telegraph Co.
	Cole Bernice M	The Pacific Telephone Telegraph Co.

### 114 S TREMONT

<u>Year</u>	<u>Uses</u>	<u>Source</u>
1955	Ellis J Ray	The Pacific Telephone Telegraph Co.

### 115 S TREMONT

<u>Year</u>	<u>Uses</u>	<u>Source</u>
1955	Martinez Mario	The Pacific Telephone Telegraph Co.
	Toeller E D	The Pacific Telephone Telegraph Co.

### 118 S TREMONT

<u>Year</u>	<u>Uses</u>	<u>Source</u>
1955	Weatherford Nancy	The Pacific Telephone Telegraph Co.
	Sumner Robt L	The Pacific Telephone Telegraph Co.

### 119 S TREMONT

<u>Year</u>	<u>Uses</u>	<u>Source</u>
1955	Whitney W M	The Pacific Telephone Telegraph Co.

### 124 S TREMONT

<u>Year</u>	<u>Uses</u>	<u>Source</u>
1955	Lawson Rand	The Pacific Telephone Telegraph Co.

### 128 S TREMONT

<u>Year</u>	<u>Uses</u>	<u>Source</u>
1955	Evans Thos H Mrs	The Pacific Telephone Telegraph Co.
	Kelly Mary Mrs	The Pacific Telephone Telegraph Co.
	Smith Edw M	The Pacific Telephone Telegraph Co.

### 131 S TREMONT

<u>Year</u>	<u>Uses</u>	<u>Source</u>
1955	Trotter Lena J	The Pacific Telephone Telegraph Co.

### 132 S TREMONT

<u>Year</u>	<u>Uses</u>	<u>Source</u>
1955	Williams Pauline	The Pacific Telephone Telegraph Co.

## FINDINGS

### 213 S TREMONT

<u>Year</u>	<u>Uses</u>	<u>Source</u>
1955	La Flams Washing Mach Serv	The Pacific Telephone Telegraph Co.

### 215 S TREMONT

<u>Year</u>	<u>Uses</u>	<u>Source</u>
1955	Walker Jas A rl est	The Pacific Telephone Telegraph Co.
	La Flam Ethel M Walker Jas A rl est	The Pacific Telephone Telegraph Co.
	Burd Regina H Walker Jas A rl est	The Pacific Telephone Telegraph Co.

### 217 S TREMONT

<u>Year</u>	<u>Uses</u>	<u>Source</u>
1955	Bacon Pearl G	The Pacific Telephone Telegraph Co.

### 218 S TREMONT

<u>Year</u>	<u>Uses</u>	<u>Source</u>
1955	Swaim Robt A	The Pacific Telephone Telegraph Co.

### 310 S TREMONT

<u>Year</u>	<u>Uses</u>	<u>Source</u>
1955	Snodgrass Norman D	The Pacific Telephone Telegraph Co.

### 317 S TREMONT

<u>Year</u>	<u>Uses</u>	<u>Source</u>
1955	Cronin F J	The Pacific Telephone Telegraph Co.

### 320 S TREMONT

<u>Year</u>	<u>Uses</u>	<u>Source</u>
1955	Jackson Vincent F	The Pacific Telephone Telegraph Co.

### 327 S TREMONT

<u>Year</u>	<u>Uses</u>	<u>Source</u>
1955	Hetrick Mary	The Pacific Telephone Telegraph Co.

### 119A S TREMONT

<u>Year</u>	<u>Uses</u>	<u>Source</u>
1938	TROTTER THOS	San Diego Directory Co.

## FINDINGS

### **S TREMONT ST**

#### **12 S TREMONT ST**

<u>Year</u>	<u>Uses</u>	<u>Source</u>
1994	ALVAREZ, JOSE	Cole Information Services

#### **101 S TREMONT ST**

<u>Year</u>	<u>Uses</u>	<u>Source</u>
2004	GRACE CHRISTIAN CTR	Cole Information Services
1999	GRACE CHRISTIAN CENTER	Cole Information Services
1965	Jesus Way Tabernacle	Luskey Brothers Co., Inc.
1950	SAN DIEGO COUNTY OF DEPT OF PUBLIC WELFARE OCEANSDE BRANCH	The Pacific Telephone & Telegraph Co.

#### **104 S TREMONT ST**

<u>Year</u>	<u>Uses</u>	<u>Source</u>
1927	HILLS VICTOR J (MAUDE)	San Diego Directory Co.

#### **105 S TREMONT ST**

<u>Year</u>	<u>Uses</u>	<u>Source</u>
1927	BATTY HERBT M (LENA) CLK W B KNAPP	San Diego Directory Co.

#### **106 S TREMONT ST**

<u>Year</u>	<u>Uses</u>	<u>Source</u>
2017	PEDRO TELLEZ	Cole Information Services
	JUSTIN SMITH	Cole Information Services
2014	JENNIFER LUTZ	Cole Information Services
	PEDRO TELLEZ	Cole Information Services
2009	PEDRO TELLEZ	Cole Information Services
	CLARENCE CARTER	Cole Information Services
2006	CRUZ Miguel	Haines Company, Inc. <span style="float: right;">Image pg. A1</span>
	HARRIS Linda	Haines Company, Inc. <span style="float: right;">Image pg. A1</span>
2004	MARTHA REYES	Cole Information Services
	MIGUEL CRUZ	Cole Information Services
	AQUILINO VAZQUEZ	Cole Information Services
1999	PEDRO TELLEZ	Cole Information Services
	CLARENCE CARTER	Cole Information Services
1991	Grandberry Eric	PACIFIC BELL WHITE PAGES
1965	C Cordell CA	Luskey Brothers Co., Inc.
	B Vacant	Luskey Brothers Co., Inc.

## FINDINGS

<u>Year</u>	<u>Uses</u>	<u>Source</u>
1965	A Hareld RC Apartments	Luskey Brothers Co., Inc. Luskey Brothers Co., Inc.
1938	PHIIIPS CHAS H	San Diego Directory Co.

### 109 S TREMONT ST

<u>Year</u>	<u>Uses</u>	<u>Source</u>
2014	GABRIEL GILMORE	Cole Information Services
1999	OCCUPANT UNKNOWN	Cole Information Services
1965	Cal away EK Mrs I	Luskey Brothers Co., Inc.
1950	VAN PELT LARRY R	The Pacific Telephone & Telegraph Co.
1938	FURST FELIX (RUTH H) LAB	San Diego Directory Co.
1933	GARCIA FELICE (RUTH) RANCHER	San Diego Directory Co.

### 110 S TREMONT ST

<u>Year</u>	<u>Uses</u>	<u>Source</u>
2017	SHANNON LYNCH	Cole Information Services
	HAZEL MATIAS	Cole Information Services
	MICHAEL MECUCCI	Cole Information Services
	LAUREL LIGAD	Cole Information Services
2014	JUSTIN MURPHY	Cole Information Services
	SHAINÉ DALY	Cole Information Services
	MIGUEL RUELAS	Cole Information Services
2009	AARON HAYES	Cole Information Services
	ANTHONY MATIAS	Cole Information Services
2006	MONSALE Christopher	Haines Company, Inc. <span style="float: right;">Image pg. A1</span>
	MONSALE Marvilyn D	Haines Company, Inc. <span style="float: right;">Image pg. A1</span>
2004	AARON HAYES	Cole Information Services
	ANTHONY MATIAS	Cole Information Services
	GRUBBS MICAH	Cole Information Services
	MARVILYN MONSALE	Cole Information Services
	MICAH GRUBBS	Cole Information Services
1999	ANTHONY MATIAS	Cole Information Services
	AARON HAYES	Cole Information Services
1991	Cole Rosario	PACIFIC BELL WHITE PAGES
1985	SANTIAGO ESTRELLA	PACIFIC BELL WHITE PAGES
	REED JEFFREY L	PACIFIC BELL WHITE PAGES
1976	Sanderson F Helen	Luskey Brothers & Co., Inc.
	Orlebar MC	Luskey Brothers & Co., Inc.
	Baucom Lucille	Luskey Brothers & Co., Inc.

## FINDINGS

<u>Year</u>	<u>Uses</u>	<u>Source</u>
1965	E Bretz Frank	Luskey Brothers Co., Inc.
	C Vacant D Ferris Mabel	Luskey Brothers Co., Inc.
	B Morgan Ruby	Luskey Brothers Co., Inc.
	Apartments A Bailey HN	Luskey Brothers Co., Inc.
1945	RECEK GEORGIA B R	Southern California Telephone Co.

### 112 S TREMONT ST

<u>Year</u>	<u>Uses</u>	<u>Source</u>
1950	WILCOX F N REV R	The Pacific Telephone & Telegraph Co.
1938	PARRA RAFEL (ERNESTINA)	San Diego Directory Co.

### 114 S TREMONT ST

<u>Year</u>	<u>Uses</u>	<u>Source</u>
2017	GERALD DALIT	Cole Information Services
2014	GERALD DALIT	Cole Information Services
2009	VICTORIANO DALIT	Cole Information Services
2006	DALIT Vidoriano	Haines Company, Inc. <span style="float: right;">Image pg. A1</span>
2004	VICTORIANO DALIT	Cole Information Services
1999	VICTORIANO DALIT	Cole Information Services
1985	PICKETT J	PACIFIC BELL WHITE PAGES
1976	Ellis J Ray	Luskey Brothers & Co., Inc.
1965	Ellis JR	Luskey Brothers Co., Inc.
1945	WILCOX F N REV R	Southern California Telephone Co.
1938	CHOATE ISAAC	San Diego Directory Co.
	CHOATE VERNON	San Diego Directory Co.
1933	ROHLEY JOHN C (VIVIAN) LAB	San Diego Directory Co.
	THOMAS SIDNEY A (HATTIE A) LINEMN	San Diego Directory Co.

### 115 S TREMONT ST

<u>Year</u>	<u>Uses</u>	<u>Source</u>
2017	KEVIN MCPHEETERS	Cole Information Services
	ROYA BAHRAMI	Cole Information Services
2014	JAMIE SCHINDLER	Cole Information Services
	CRAIG WALL	Cole Information Services
2009	OCCUPANT UNKNOWN	Cole Information Services
	RITA JIMENEZ	Cole Information Services
2006	EIS ENDRATH TEAM	Haines Company, Inc. <span style="float: right;">Image pg. A1</span>
2004	OCCUPANT UNKNOWN	Cole Information Services
1999	OCCUPANT UNKNOWN	Cole Information Services

## FINDINGS

<u>Year</u>	<u>Uses</u>	<u>Source</u>
1999	RITA JIMENEZ	Cole Information Services
1995	GONZALES A	PACIFIC BELL WHITE PAGES
1994	GONZALES, BERT	Cole Information Services
1965	v Andress TC Ray AL	Luskey Brothers Co., Inc. Luskey Brothers Co., Inc.
1950	TOELLER E D R	The Pacific Telephone & Telegraph Co.

### 117 S TREMONT ST

<u>Year</u>	<u>Uses</u>	<u>Source</u>
1999	OCCUPANT UNKNOWN	Cole Information Services

### 118 S TREMONT ST

<u>Year</u>	<u>Uses</u>	<u>Source</u>
2017	CHRISTALLE BODIFORD ANDY PHITSANOUKANH	Cole Information Services Cole Information Services
2014	PAMELA NICOLAS IRINA NATH	Cole Information Services Cole Information Services
2009	BRITTANY BOOZER DAMIAN DIAZ ANTONIA BAKKE	Cole Information Services Cole Information Services Cole Information Services
2006	BROWNBAILEY Revonda	Haines Company, Inc.
2004	TREMONT APTS CARLOTTA SOUCEK WILLIAM HOWE DAMIAN DIAZ JOHN ROSENTHAL DC DIST THOMAS MAJESKA	Cole Information Services Cole Information Services Cole Information Services Cole Information Services Cole Information Services Cole Information Services Cole Information Services
1999	ANTONIA BAKKE DAMIAN DIAZ BRITTANY BOOZER	Cole Information Services Cole Information Services Cole Information Services
1994	PETERAKA, LERMA	Cole Information Services
1991	Rodejo Bernardo Rodelandler Patti	PACIFIC BELL WHITE PAGES PACIFIC BELL WHITE PAGES
1965	E Wilbur CJ D Vacant C Graybeal Pearl B Blough ES Mrs Apartments A Sankey 10 Mrs	Luskey Brothers Co., Inc. Luskey Brothers Co., Inc. Luskey Brothers Co., Inc. Luskey Brothers Co., Inc. Luskey Brothers Co., Inc.

Image pg. A1

## FINDINGS

### 119 S TREMONT ST

<u>Year</u>	<u>Uses</u>	<u>Source</u>
1965	Ortega MF	Luskey Brothers Co., Inc.
1950	WHITNEY W M R	The Pacific Telephone & Telegraph Co.
1945	MUTZ BABE A R	Southern California Telephone Co.
	WHITNEY W M R	Southern California Telephone Co.
1938	WHITNEY WINIFRED M (WID F J) NOTARY PUB	San Diego Directory Co.

### 124 S TREMONT ST

<u>Year</u>	<u>Uses</u>	<u>Source</u>	
2017	JESSE RUIZ	Cole Information Services	
2014	GREGORY BARNEY	Cole Information Services	
2009	GREGORY BARNEY	Cole Information Services	
2006	VALDOVINOS Desirae	Haines Company, Inc.	Image pg. A1
	MENEFEE Christine	Haines Company, Inc.	Image pg. A1
	BARNEY Gregory A	Haines Company, Inc.	Image pg. A1
2004	NEW VIEW WINDOW CLEANIN	Cole Information Services	
	DESI VALDOVINOS	Cole Information Services	
1999	GREGORY BARNEY	Cole Information Services	
1994	ARONSON, MICHAEL L	Cole Information Services	
	COM PAK DESIGN	Cole Information Services	
1991	Aronson Michael Aronson	PACIFIC BELL WHITE PAGES	
	Compact Design	PACIFIC BELL WHITE PAGES	
	Aronson P .....	PACIFIC BELL WHITE PAGES	
	Aronson Michael Loren	PACIFIC BELL WHITE PAGES	
1976	Kaaz Barry Dianne	Luskey Brothers & Co., Inc.	
1965	Lawson RM	Luskey Brothers Co., Inc.	
1950	LAWSON RAND R	The Pacific Telephone & Telegraph Co.	
1945	LAWSON RAND R	Southern California Telephone Co.	
1938	STOKESBERRY ELIZ	San Diego Directory Co.	
	STOKESBERRY HORACE (LETHA M) CARP	San Diego Directory Co.	
	STOKESBERRY JAS FISHERMN	San Diego Directory Co.	
1933	ROWLETT DAVID B CLK	San Diego Directory Co.	
	ROWLETT M WITT (HELEN) (ROWLETT BROS)	San Diego Directory Co.	
1927	GRIZZELLE MABEL R CLK P 0	San Diego Directory Co.	
	GRIZZELLE WM H (MARTHA A) GARAGE	San Diego Directory Co.	

## FINDINGS

### 125 S TREMONT ST

<u>Year</u>	<u>Uses</u>	<u>Source</u>
2004	W 3 COMMERCE INC	Cole Information Services
1999	ECUMENICAL SERVICE CENTER	Cole Information Services
	NORTH COASTAL SERVICE CENTER	Cole Information Services
1995	Ecumenical Service Center	PACIFIC BELL WHITE PAGES
1994	ECUMENICAL SERVICE CTR	Cole Information Services
1991	From San Dieguito Del Mar Area	PACIFIC BELL WHITE PAGES
	GAIN Center	PACIFIC BELL WHITE PAGES
	Ecumenical Service Center	PACIFIC BELL WHITE PAGES

### 128 S TREMONT ST

<u>Year</u>	<u>Uses</u>	<u>Source</u>	
2017	GUSTAVO SANTIAGO	Cole Information Services	
2014	LISA WOOLUMS	Cole Information Services	
	MARK DELEON	Cole Information Services	
2009	LISA WOOLUMS	Cole Information Services	
	JUAN NOGUERA	Cole Information Services	
	MARK DELEON	Cole Information Services	
2006	WOOLUMS Lisa	Haines Company, Inc.	Image pg. A1
	NOGUERA Juan carlos	Haines Company, Inc.	Image pg. A1
	DE Leon E	Haines Company, Inc.	Image pg. A1
2004	MARK DELEON	Cole Information Services	
	DAVID AVILA	Cole Information Services	
	OCCUPANT UNKNOWN	Cole Information Services	
1999	MARK DELEON	Cole Information Services	
	JUAN NOGUERA	Cole Information Services	
	LISA WOOLUMS	Cole Information Services	
1995	VALDOVINOS AGRICOLA	PACIFIC BELL WHITE PAGES	
1994	MCCARTHY, MAUD	Cole Information Services	
1991	Mc Carthy Maud	PACIFIC BELL WHITE PAGES	
1985	SCHROEDER WM	PACIFIC BELL WHITE PAGES	
	AGUINA C & L	PACIFIC BELL WHITE PAGES	
1965	C Heaton HL	Luskey Brothers Co., Inc.	
	A Alvizo AGI B Cardoza JE	Luskey Brothers Co., Inc.	
	Apartments	Luskey Brothers Co., Inc.	

### 131 S TREMONT ST

<u>Year</u>	<u>Uses</u>	<u>Source</u>
1965	Vacant	Luskey Brothers Co., Inc.

## FINDINGS

<u>Year</u>	<u>Uses</u>	<u>Source</u>
1950	TROTTER LENA J R	The Pacific Telephone & Telegraph Co.
1945	TROTTER LENA J R	Southern California Telephone Co.
1940	Trotter Lena J r	Southern California Telephone Co.
1938	TROTTER LENA J (WID W H)	San Diego Directory Co.
1933	TROTTER WM H (LENA J) PATROLMN	San Diego Directory Co.
1927	W WM H (LENA)	San Diego Directory Co.

### 132 S TREMONT ST

<u>Year</u>	<u>Uses</u>	<u>Source</u>
2009	OCCUPANT UNKNOWN	Cole Information Services
2006	BROWN Donald	Haines Company, Inc. <span style="float: right;">Image pg. A1</span>
2004	VICKY SCHER	Cole Information Services
1999	OCCUPANT UNKNOWN	Cole Information Services
1965	Morris IJ rrs	Luskey Brothers Co., Inc.
1950	LARSON JOHN G R	The Pacific Telephone & Telegraph Co.
1938	W F (FANNY)	San Diego Directory Co.
1927	GAMWELL HARRY E PRINTER	San Diego Directory Co.

### 140 S TREMONT ST

<u>Year</u>	<u>Uses</u>	<u>Source</u>
1976	General Music Tri ity Vendorsl	Luskey Brothers & Co., Inc.

### 201 S TREMONT ST

<u>Year</u>	<u>Uses</u>	<u>Source</u>
1938	COX VINCENT	San Diego Directory Co.
1933	SAYLES PERCY W BATTERIES	San Diego Directory Co.
1927	SAYLES PERCY W BATTERY SERV	San Diego Directory Co.

### 205 S TREMONT ST

<u>Year</u>	<u>Uses</u>	<u>Source</u>
2017	GREYHOUND BUS LINES	Cole Information Services
2009	GREYHOUND BUS LINES	Cole Information Services
	MICHAEL D PONCE	Cole Information Services
2006	GREYHOUND BUS LINES	Haines Company, Inc. <span style="float: right;">Image pg. A1</span>
2004	OCCUPANT UNKNOWN	Cole Information Services
	MALLBOXES & MORE	Cole Information Services
	GREYHOUND	Cole Information Services
1999	GREYHOUND BUS LINES PACKAGE EXPRESS	Cole Information Services
	GREYHOUND PACKAGE EXPRESS	Cole Information Services

## FINDINGS

<u>Year</u>	<u>Uses</u>	<u>Source</u>
1999	PACKAGE EXPRESS	Cole Information Services
	LOCAL TERMINALS	Cole Information Services
1994	GREYHOUND BUS LINES	Cole Information Services
1991	GREYHOUND TRAILWAYS LINE S CHARTER SERVICE	PACIFIC BELL WHITE PAGES
	San Diego Service Only	PACIFIC BELL WHITE PAGES
	Fare & Schedule Information	PACIFIC BELL WHITE PAGES
	Los Angeles Service Only	PACIFIC BELL WHITE PAGES
	Santa Ana Anaheim Service Only	PACIFIC BELL WHITE PAGES
	Long Beach No Long Beach Service Only	PACIFIC BELL WHITE PAGES
	No Charge To Calling Party	PACIFIC BELL WHITE PAGES
	Package Express & Baggage	PACIFIC BELL WHITE PAGES
1985	GREYHOUND BUS LINES	PACIFIC BELL WHITE PAGES

### 209 S TREMONT ST

<u>Year</u>	<u>Uses</u>	<u>Source</u>
1965	Vacant	Luskey Brothers Co., Inc.

### 213 S TREMONT ST

<u>Year</u>	<u>Uses</u>	<u>Source</u>
1999	B & T NEWSSTAND	Cole Information Services
1995	B & T Newsstand	PACIFIC BELL WHITE PAGES
1994	B & T NEWSSTAND	Cole Information Services
1991	Smith Janice Newsstand	PACIFIC BELL WHITE PAGES
1965	Williams Printing Co	Luskey Brothers Co., Inc.

### 214 S TREMONT ST

<u>Year</u>	<u>Uses</u>	<u>Source</u>
1995	Di Verde Thos attorney at law	PACIFIC BELL WHITE PAGES
1985	LEGAL AID SOCIETY OF S D INC	PACIFIC BELL WHITE PAGES

### 215 S TREMONT ST

<u>Year</u>	<u>Uses</u>	<u>Source</u>
2017	GREYHOUND BUS LINES	Cole Information Services
2014	GREYHOUND BUS LINES	Cole Information Services
2004	OCCUPANT UNKNOWN	Cole Information Services
1991	North County Transportation Coalition	PACIFIC BELL WHITE PAGES
1985	AMERICAN TRAVEL SERVICE TRANSIT CENTER	PACIFIC BELL WHITE PAGES
1965	Walker JA Realtor rl est	Luskey Brothers Co., Inc.

## FINDINGS

### 216 S TREMONT ST

<u>Year</u>	<u>Uses</u>	<u>Source</u>	
2017	LEGAL AID SOCIETY	Cole Information Services	
2014	LEAGAL AID SOCIETY OF SAN DIEGO INC	Cole Information Services	
	LEAGAL AID	Cole Information Services	
	LEGAL AID SOCIETY OF SAN DIEGO INC	Cole Information Services	
2009	LEGAL AID SOCIETY OF SAN DIEGO INC	Cole Information Services	
2006	LEAGAL AID SOCIETY OF SD INC	Haines Company, Inc.	Image pg. A1
	LEGAL AID SOCIETY	Haines Company, Inc.	Image pg. A1
2004	OCCUPANT UNKNOWN	Cole Information Services	
1999	LEGAL AID SOCIETY OF S D INCORPORATED	Cole Information Services	
	LGL AID SOCIETY OF S D INCORPORATED FROM FOLLOWING COMMUNITI	Cole Information Services	
	LGL AID SOCIETY OF SAN DIEGO INCORPORATED OCEANSIDE OFFICE	Cole Information Services	
1995	Legal Alternatives	PACIFIC BELL WHITE PAGES	
	Vista Call .....	PACIFIC BELL WHITE PAGES	
	Legal Aid Society Of S D Inc	PACIFIC BELL WHITE PAGES	
1994	LEGAL AID SOCIETY OF SD INC	Cole Information Services	
1991	Legal Arts	PACIFIC BELL WHITE PAGES	
	Vista Call .....	PACIFIC BELL WHITE PAGES	
1985	ECUMENICAL SERVICE CENTER	PACIFIC BELL WHITE PAGES	
1976	Hanging Tortoise The plants	Luskey Brothers & Co., Inc.	
1965	B Chase JH	Luskey Brothers Co., Inc.	
	Mc Cullah OE	Luskey Brothers Co., Inc.	
	Apartments	Luskey Brothers Co., Inc.	
	A Torres Floyd	Luskey Brothers Co., Inc.	
1950	JANSEN WILMA E R	The Pacific Telephone & Telegraph Co.	
1945	HANSON NORMAN T R	Southern California Telephone Co.	
1938	WISILLIAMS PERL A DEPT SEC ROSICRUCIAN FELLOWSHIP R RUBY RESTRWKR FRANK MAL	San Diego Directory Co.	
	FORD MADELINE E TCHR OCEANSIDE- CARLSBAD UNION HIGH SCH	San Diego Directory Co.	
	ELLIS MARGT	San Diego Directory Co.	
	ELLIS J RAY (ELVA P) PRINTER BLADE- TRIBUNE PUB CO	San Diego Directory Co.	
	ELLIS ALBT E (JULIA) CLK	San Diego Directory Co.	

## FINDINGS

<u>Year</u>	<u>Uses</u>	<u>Source</u>
1933	GRUBER MARTIN (GERTRUDE) MEATS	San Diego Directory Co.
1927	LOUCKS RUEL L (PEARL) CITY ENGINEER	San Diego Directory Co.

### 217 S TREMONT ST

<u>Year</u>	<u>Uses</u>	<u>Source</u>
1976	Williams Leo Sarah	Luskey Brothers & Co., Inc.
1965	Samuel FB	Luskey Brothers Co., Inc.
1950	BACON PEARL G R	The Pacific Telephone & Telegraph Co.
1945	LUNDIN MILDRED R	Southern California Telephone Co.
1938	SMITH ALLEN	San Diego Directory Co.
	JAMES HANNAH C (WID W P)	San Diego Directory Co.
	GORDON VICTOR	San Diego Directory Co.
	BRIDGES MARTIN L LINO OPR BLADE-TRIBUNE PUBCO	San Diego Directory Co.
1933	LAY DELMER C MSNGR WESTN UNION TELEGRAPH	San Diego Directory Co.
	JAMES HANNAH C (WID W P)	San Diego Directory Co.
1927	JAMES WM P (HANNAH C)	San Diego Directory Co.

### 218 S TREMONT ST

<u>Year</u>	<u>Uses</u>	<u>Source</u>
2017	R MUNOZ	Cole Information Services
2014	BRYAN STABLEWSKI	Cole Information Services
2009	LUCY BOWDEN	Cole Information Services
2006	PETERSON Kenneth	Haines Company, Inc. <span style="float: right;">Image pg. A1</span>
2004	ALISA NORRUP	Cole Information Services
1999	LUCY BOWDEN	Cole Information Services
1976	Cornelius Frances E	Luskey Brothers & Co., Inc.
1965	JenningsI G	Luskey Brothers Co., Inc.
1950	SWAIM ROBT A R	The Pacific Telephone & Telegraph Co.
1945	SWAIM ROBT A R	Southern California Telephone Co.

### 221 S TREMONT ST

<u>Year</u>	<u>Uses</u>	<u>Source</u>
1965	Laborers Local	Luskey Brothers Co., Inc.
	Hod Carriers Bldg	Luskey Brothers Co., Inc.

### 224 S TREMONT ST

<u>Year</u>	<u>Uses</u>	<u>Source</u>
1938	HICKS J EDGAR (MAE) LAB	San Diego Directory Co.

## FINDINGS

<u>Year</u>	<u>Uses</u>	<u>Source</u>
1927	OLSON NEAL LOWELL S (EMMA) ELK SHANCK S STORE	San Diego Directory Co.

### 225 S TREMONT ST

<u>Year</u>	<u>Uses</u>	<u>Source</u>
1994	AMERICAN TRAVEL SVC	Cole Information Services
1991	American Travel Service Transit Center	PACIFIC BELL WHITE PAGES
	American Tunaboat Assn I Tuna Ln San Diego .....	PACIFIC BELL WHITE PAGES

### 227 S TREMONT ST

<u>Year</u>	<u>Uses</u>	<u>Source</u>
2017	BURGER KING	Cole Information Services
2014	BURGER KING	Cole Information Services
2009	BURGER KING CORP	Cole Information Services
2006	BURGER KING	Haines Company, Inc.
1999	BURGER KING OCEANSIDE	Cole Information Services
1994	BURGER KING	Cole Information Services
1991	Burger King	PACIFIC BELL WHITE PAGES
1985	BURGER KING	PACIFIC BELL WHITE PAGES

Image pg. A1

### 228 S TREMONT ST

<u>Year</u>	<u>Uses</u>	<u>Source</u>
1938	FISH SELINA (WID GEO)	San Diego Directory Co.
	ADAIR ANNIE (WID GEO)	San Diego Directory Co.
1933	PETERSON ARTH W (ALMA) AUTO REPR	San Diego Directory Co.
1927	MACE JAS E (JENNIE)	San Diego Directory Co.

### 229 S TREMONT ST

<u>Year</u>	<u>Uses</u>	<u>Source</u>
1976	Full Service Garage Corp	Luskey Brothers & Co., Inc.
1965	Griffith Serv Center tires & Griffith Serv Cntr	Luskey Brothers Co., Inc. Luskey Brothers Co., Inc.
1938	CORTEZ JOHN (CELESTMA)	San Diego Directory Co.
1927	WAITE HAROLD H (ELIZ A) SLSMN UNION OIL CO	San Diego Directory Co.

### 230 S TREMONT ST

<u>Year</u>	<u>Uses</u>	<u>Source</u>
1950	GUEST JOHN W R	The Pacific Telephone & Telegraph Co.
1945	SMITH P C R	Southern California Telephone Co.

## FINDINGS

<u>Year</u>	<u>Uses</u>	<u>Source</u>
1938	LEISTER U LLOYD (ELIZ) MUSICIAN	San Diego Directory Co.
1927	HENRY WALTER (EVA) BARBER RALPH TICO	San Diego Directory Co.

### 232 S TREMONT ST

<u>Year</u>	<u>Uses</u>	<u>Source</u>
1945	HICKS J E R	Southern California Telephone Co.
1933	BOWMAN BENJ F (RUBY M) CHIROPRACTOR	San Diego Directory Co.
1927	LAWRENCE DAVID (CALLIE)	San Diego Directory Co.

### 310 S TREMONT ST

<u>Year</u>	<u>Uses</u>	<u>Source</u>	
2017	SALVADOR ESPINOZA	Cole Information Services	
2014	SALVADOR ESPINOZA	Cole Information Services	
2009	MARIA VAZQUEZ	Cole Information Services	
	SALVADOR VAZQUEZ	Cole Information Services	
2006	VAZQUEZ Maria A E	Haines Company, Inc.	Image pg. A1
	MIRELES Francisco	Haines Company, Inc.	Image pg. A1
2004	MARIA VAZQUEZ	Cole Information Services	
1999	MARIA VAZQUEZ	Cole Information Services	
	SALVADOR VAZQUEZ	Cole Information Services	
1995	AUGUSTINA	PACIFIC BELL WHITE PAGES	
1994	ARANGO, GERONIM	Cole Information Services	
1965	Langbell KS	Luskey Brothers Co., Inc.	
1950	SMITH CHAS M R	The Pacific Telephone & Telegraph Co.	
1938	WINTON THOS FL (MADELINE) GROUNDMN GAS CO	San Diego Directory Co.	

### 311 S TREMONT ST

<u>Year</u>	<u>Uses</u>	<u>Source</u>	
2017	HERZOG TECHNOLOGIES INC	Cole Information Services	
2014	HERZOG TECHNOLOGIES INC	Cole Information Services	
2006	NCTD	Haines Company, Inc.	Image pg. A1
2004	OCCUPANT UNKNOWN	Cole Information Services	
	NCTD METRO LINK	Cole Information Services	
	JORGE RAMIREZ	Cole Information Services	
1999	NORTH COUNTY TRANSIT DISTRICT FALLBROOK FAST	Cole Information Services	
	NORTH CNTY TRAN DISTRICT ADMINISTRATION CUST SERVICE	Cole Information Services	

## FINDINGS

<u>Year</u>	<u>Uses</u>	<u>Source</u>
1999	NORTH COUNTY TRANSIT DISTRICT LIFT PARATRANSIT	Cole Information Services
	NORTH COUNTY TRANSIT DISTRICT RAMONA FAST	Cole Information Services
	NORTH CNTY TRAN DISTRICT BUS RT INFORMATION	Cole Information Services
	NORTH COUNTY TRANSIT DISTRICT VISTA FAST	Cole Information Services
	NCTD	Cole Information Services
1995	N CTD	PACIFIC BELL WHITE PAGES
	Admkiiatrateia Customer Service	PACIFIC BELL WHITE PAGES
	OFT Paratransit .....	PACIFIC BELL WHITE PAGES
1994	NORTH COUNTY TRANSIT DISTRICT	Cole Information Services
1991	From Escondido & Poway Telephones Call .....	PACIFIC BELL WHITE PAGES
	Fallbrook Area Service By Transit FAS T .....	PACIFIC BELL WHITE PAGES
	From Encinitas Fallbrook Oceanside & Vista Telephones Call ....	PACIFIC BELL WHITE PAGES
	Ramona Area Service By Transit Fast .....	PACIFIC BELL WHITE PAGES
	Main Ofc	PACIFIC BELL WHITE PAGES
	Fax Line	PACIFIC BELL WHITE PAGES

### 317 S TREMONT ST

<u>Year</u>	<u>Uses</u>	<u>Source</u>
1976	Mc Intosh Mary	Luskey Brothers & Co., Inc.
1965	Blake WG	Luskey Brothers Co., Inc.
1950	LANE M J R	The Pacific Telephone & Telegraph Co.
1933	ALMAND WM A (GRADE C) PLMBR	San Diego Directory Co.
	ALMAND DOROTHY E	San Diego Directory Co.

### 320 S TREMONT ST

<u>Year</u>	<u>Uses</u>	<u>Source</u>
1950	JACKSON VINCENT F R	The Pacific Telephone & Telegraph Co.
1938	TAYLOR A L	San Diego Directory Co.
1933	REHA JOS (MYRTLE 0) INDY WKR OCEANSIDE LNDY	San Diego Directory Co.
1927	SCHUTTE PHARIS A (SARAH A)	San Diego Directory Co.

### 321 S TREMONT ST

<u>Year</u>	<u>Uses</u>	<u>Source</u>
2017	CHRISTOPHER CIESLINSKI	Cole Information Services

## FINDINGS

<u>Year</u>	<u>Uses</u>	<u>Source</u>	
2014	PLOTKE PLUMBING	Cole Information Services	
	ERNEST SANCHEZ	Cole Information Services	
2009	KEITH PETERSON	Cole Information Services	
2006	PETERSON Keith	Haines Company, Inc.	Image pg. A1
2004	KEITH PETERSON	Cole Information Services	
1999	KEITH PETERSON	Cole Information Services	
1991	Peterson Keith	PACIFIC BELL WHITE PAGES	
1976	Chambers RA	Luskey Brothers & Co., Inc.	
1965	Nybo LM Mrs	Luskey Brothers Co., Inc.	

### 324 S TREMONT ST

<u>Year</u>	<u>Uses</u>	<u>Source</u>	
2006	XXXX	Haines Company, Inc.	Image pg. A1
1999	OCCUPANT UNKNOWN	Cole Information Services	
1985	BEAUDRY S COMPLETE AUTO REPAIR OCEANSID	PACIFIC BELL WHITE PAGES	
1938	COULSON JOHN C (SUSIE J)	San Diego Directory Co.	

### 327 S TREMONT ST

<u>Year</u>	<u>Uses</u>	<u>Source</u>	
2017	DANIEL VANWYHE	Cole Information Services	
2014	LINDSEY NUNEZ	Cole Information Services	
2009	OCCUPANT UNKNOWN	Cole Information Services	
2006	TOTTEN Kara	Haines Company, Inc.	Image pg. A1
2004	JUAN MEZA	Cole Information Services	
1999	OCCUPANT UNKNOWN	Cole Information Services	
1995	MEZA ARTURO	PACIFIC BELL WHITE PAGES	
1994	MEZA, JUAN	Cole Information Services	
1985	ALVAREZ FRANK	PACIFIC BELL WHITE PAGES	
1976	Alvarado P Patricia	Luskey Brothers & Co., Inc.	
1965	Ward Irma	Luskey Brothers Co., Inc.	
1950	SIMPSON CHAS L R	The Pacific Telephone & Telegraph Co.	
1945	LEONARD L G R	Southern California Telephone Co.	
1938	ARGUILEZ FRANK (FLORENCE) RANCHER	San Diego Directory Co.	
1933	RICH FREDK L (ETHEL M)	San Diego Directory Co.	
	RICH ETHO M CLK	San Diego Directory Co.	
	MARLER WM J RESTRWKR A H LAURINE	San Diego Directory Co.	

## FINDINGS

### 374 S TREMONT ST

<u>Year</u>	<u>Uses</u>	<u>Source</u>
1985	HENSON LARRY A	PACIFIC BELL WHITE PAGES

### SEAGAZE DR

#### 311 SEAGAZE DR

<u>Year</u>	<u>Uses</u>	<u>Source</u>
2017	GRACE CHRISTIAN CENTER	Cole Information Services
2014	GRACE CHRISTIAN CENTER	Cole Information Services
2009	GRACE CHRISTIAN CENTER	Cole Information Services
2006	GRACE CHRISTIAN CENTER	Haines Company, Inc. <span style="float: right;">Image pg. A8</span>
2004	OCCUPANT UNKNOWN	Cole Information Services

#### 401 SEAGAZE DR

<u>Year</u>	<u>Uses</u>	<u>Source</u>
2017	CMC FURNITURE	Cole Information Services
2014	CMC FURNITURE	Cole Information Services
2009	CMC FURNITURE	Cole Information Services
2006	LINK OF LOVE INTERNATIONAL	Haines Company, Inc. <span style="float: right;">Image pg. A8</span>
	CMC FURNITURE	Haines Company, Inc. <span style="float: right;">Image pg. A8</span>
2004	CMC FURNITURE CORP	Cole Information Services
	LINK OF LOVE INTERNATIONAL	Cole Information Services
	GEORGE MITCHELL	Cole Information Services
2000	OCEANSD MERCHANTS ASSOC	Haines Company, Inc.
	SULLIVAN R & ASSOCIATES	Haines Company, Inc.
	LINK OF LOVE INTERNATIONAL	Haines Company, Inc.
	CULP Oscar	Haines Company, Inc.
	C M C FURNITURE	Haines Company, Inc.
1999	LINK OF LOVE INTERNATIONAL	Cole Information Services
	PROFESSIONAL TOUCH SUPERIOR MAINTAINENCE SYSTEM	Cole Information Services
	C M C FURNITURE	Cole Information Services
	OCEANSIDE MERCHANTS ASSOCIATE	Cole Information Services

#### 405 SEAGAZE DR

<u>Year</u>	<u>Uses</u>	<u>Source</u>
2017	CARMENS CLASSIC STYLES & CUTS	Cole Information Services
2014	CARMENS CLASSIC STYLES & CUTS	Cole Information Services
2006	R & R ADVANT CHECK CASHING	Haines Company, Inc. <span style="float: right;">Image pg. A8</span>
2004	R & R ADVANCE CHECK CASHING	Cole Information Services

## FINDINGS

<u>Year</u>	<u>Uses</u>	<u>Source</u>
2000	H U M P EMTERPRISES	Haines Company, Inc.
1999	HARTS UNIQUE PAGING	Cole Information Services
	HUMP ENTERPRISES	Cole Information Services

### 407 SEAGAZE DR

<u>Year</u>	<u>Uses</u>	<u>Source</u>	
2006	MAPS	Haines Company, Inc.	Image pg. A8
2004	MAPS	Cole Information Services	
	OCCUPANT UNKNOWN	Cole Information Services	
2000	XXXX	Haines Company, Inc.	

### TOPEKA

#### 404 TOPEKA

<u>Year</u>	<u>Uses</u>	<u>Source</u>
1965	OBrien GJ	Luskey Brothers Co., Inc.

#### 405 TOPEKA

<u>Year</u>	<u>Uses</u>	<u>Source</u>
1965	Pinchot RA	Luskey Brothers Co., Inc.

#### 406 TOPEKA

<u>Year</u>	<u>Uses</u>	<u>Source</u>
1965	Vacant	Luskey Brothers Co., Inc.

#### 407 TOPEKA

<u>Year</u>	<u>Uses</u>	<u>Source</u>
1980	FOREIGN TRANSMISSION SERVICE	Pacific Telephone
	NORTH COUNTY TRANSMISSION SERVICE	Pacific Telephone
	OCEANSIDE FOREIGN AUTO REPAIR	Pacific Telephone
1965	Smith C Ed Plymouth	Luskey Brothers Co., Inc.
	Smith C Ed Plymouth	Luskey Brothers Co., Inc.
	Wischan Cleve Plymouth Center	Luskey Brothers Co., Inc.

#### 408 TOPEKA

<u>Year</u>	<u>Uses</u>	<u>Source</u>
1980	OWEN E R	Pacific Telephone
1965	Murray SA	Luskey Brothers Co., Inc.

## FINDINGS

### TOPEKA ST

#### 404 TOPEKA ST

<u>Year</u>	<u>Uses</u>	<u>Source</u>
2014	OCCUPANT UNKNOWN	Cole Information Services
2004	LARRY SMITH	Cole Information Services
2000	HOWE W	Haines Company, Inc.
1994	VARGAS, L	Cole Information Services
1991	Vargas L	PACIFIC BELL WHITE PAGES

#### 406 TOPEKA ST

<u>Year</u>	<u>Uses</u>	<u>Source</u>
2017	FANTASIA LEWIS	Cole Information Services
2014	CORDELIA LEWIS	Cole Information Services
2009	CORDELIA LEWIS	Cole Information Services
2006	XXXX	Haines Company, Inc. <span style="float: right;">Image pg. A9</span>
2004	OCCUPANT UNKNOWN	Cole Information Services
2000	XXXX	Haines Company, Inc.
1999	CORDELIA LEWIS	Cole Information Services
1976	Lopez Virginia	Luskey Brothers & Co., Inc.

#### 407 TOPEKA ST

<u>Year</u>	<u>Uses</u>	<u>Source</u>
2017	PURRFECT AUTO SERVICE	Cole Information Services
2014	PERFECT AUTO SERVICE	Cole Information Services
2006	PURRFECT AUTO SERVICE 91	Haines Company, Inc. <span style="float: right;">Image pg. A9</span>
	PERFECT AUTO SERVICE 91	Haines Company, Inc. <span style="float: right;">Image pg. A9</span>
2004	OCCUPANT UNKNOWN	Cole Information Services
	PURRFECT AUTO SERVICE	Cole Information Services
2000	PURRFECT AUTO SERVICE 91	Haines Company, Inc.
	PERFECT AUTO SERVICE 91	Haines Company, Inc.
	NAUGLER Phillip	Haines Company, Inc.
1999	PERFECT AUTO SERVICE 91	Cole Information Services
	RYANS TRANSMISSIONS	Cole Information Services
	PURRFECT AUTO SERVICE 91	Cole Information Services
1995	Oceanside Mercedes BMW Independent Service	PACIFIC BELL WHITE PAGES
	Oceanside Imported Car Service	PACIFIC BELL WHITE PAGES
	North County Concert Assoc ... ..	PACIFIC BELL WHITE PAGES
	....	
	North County Computing	PACIFIC BELL WHITE PAGES

## FINDINGS

<u>Year</u>	<u>Uses</u>	<u>Source</u>
1994	NORTH COUNTY COMPUTING	Cole Information Services
	HAINES BILL ATMTV	Cole Information Services
	OCEANSIDE IMPORTED CAR SVC	Cole Information Services
1991	Oceanside Imported Car Service	PACIFIC BELL WHITE PAGES
	NORTH COUNTY TRANSMISSION SERVICE	PACIFIC BELL WHITE PAGES
	Foreign United Marketing Services .....	PACIFIC BELL WHITE PAGES
	FOREIGN TRANSMISSION SERVICE	PACIFIC BELL WHITE PAGES
1985	NORTH COUNTY TRANSMISSION SERVICEF	PACIFIC BELL WHITE PAGES
	FOREIGN TRANSMISSION SERVICE	PACIFIC BELL WHITE PAGES
1976	Foreign Transmission	Luskey Brothers & Co., Inc.
	Koyles VW Repair	Luskey Brothers & Co., Inc.
	North County Transmission Service	Luskey Brothers & Co., Inc.
1970	Dixon Ford Get Ready Shop 407 Topeka St	John M. Ducey
1955	Peto Motors New Car Sales & Serv	The Pacific Telephone Telegraph Co.
1950	PETO MOTORS LINCOLN & MERCURY AGCY	The Pacific Telephone & Telegraph Co.
1945	STEPHENSON STEVE R	Southern California Telephone Co.
1938	HANSON LINNA (WID PAUL)	San Diego Directory Co.
	HANSON EDMUNDS R	San Diego Directory Co.
1933	MILLER OSCAR	San Diego Directory Co.
	GOSS CHAS (LIZZIE) CHF OF POLICE	San Diego Directory Co.

### 408 TOPEKA ST

<u>Year</u>	<u>Uses</u>	<u>Source</u>
2014	OCCUPANT UNKNOWN	Cole Information Services
2009	CHRISTINA PASQUINI	Cole Information Services
2006	RICE David	Haines Company, Inc. <span style="float: right;">Image pg. A9</span>
2004	OCCUPANT UNKNOWN	Cole Information Services
2000	XXXX	Haines Company, Inc.
1999	CHRISTINA PASQUINI	Cole Information Services
1991	Barreto P	PACIFIC BELL WHITE PAGES
1976	Owen Eunice R	Luskey Brothers & Co., Inc.
1970	Owen Eunice R 408 Topeka St	John M. Ducey
1955	Shaffer Harry G	The Pacific Telephone Telegraph Co.
1945	NUNN ROSINA D R	Southern California Telephone Co.
1940	Nunn J L r	Southern California Telephone Co.

## FINDINGS

### 508 TOPEKA ST

<u>Year</u>	<u>Uses</u>	<u>Source</u>
1927	SCHEUNEMANN GUST (ALICE)	San Diego Directory Co.

### 510 TOPEKA ST

<u>Year</u>	<u>Uses</u>	<u>Source</u>
1950	NORM S SPORT SHOP	The Pacific Telephone & Telegraph Co.

### 513 TOPEKA ST

<u>Year</u>	<u>Uses</u>	<u>Source</u>
1994	GONZALEZ, JOSE	Cole Information Services

### 514 TOPEKA ST

<u>Year</u>	<u>Uses</u>	<u>Source</u>
1945	TICO RALPH B R	Southern California Telephone Co.
1938	CLINE MILDRED A TCHR OCEANSIDE- CARLSBAD UNION HIGH SCH	San Diego Directory Co.
	CLINE HENRIETTA MRS	San Diego Directory Co.
1933	HICKMAN EMMA	San Diego Directory Co.
	DAWSON HARRIETT B MRS NURSE	San Diego Directory Co.

### 608 TOPEKA ST

<u>Year</u>	<u>Uses</u>	<u>Source</u>
2017	HARRY FRACASSI	Cole Information Services
2014	WILLIAM DAVIS	Cole Information Services
2009	HARRY FRACASSI	Cole Information Services
	CLASSIC CONSTRUCTION	Cole Information Services
2004	HARRY FRACASSI	Cole Information Services
1999	HARRY FRACASSI	Cole Information Services
1970	Vilums Albert 608 Topeka St	John M. Ducey
1950	SCHEUNEMANN GUST R	The Pacific Telephone & Telegraph Co.
1945	SCHEUNEMANN GUST R	Southern California Telephone Co.

### 510 1/2 TOPEKA ST

<u>Year</u>	<u>Uses</u>	<u>Source</u>
1950	KOLB ROBT-RADIO SERV	The Pacific Telephone & Telegraph Co.

### TREMONT S

#### 101 TREMONT S

<u>Year</u>	<u>Uses</u>	<u>Source</u>
1980	JESUS WAY TABERNACLE	Pacific Telephone

## FINDINGS

### 106 TREMONT S

<u>Year</u>	<u>Uses</u>	<u>Source</u>
1980	A PACE RALPH G	Pacific Telephone

### 109 TREMONT S

<u>Year</u>	<u>Uses</u>	<u>Source</u>
1980	HARDIN JAS P	Pacific Telephone

### 110 TREMONT S

<u>Year</u>	<u>Uses</u>	<u>Source</u>
1980	D ALVARADO RONALD	Pacific Telephone
	C NOCON MAJENCIO P	Pacific Telephone
	A AVIS REAL ESTATE	Pacific Telephone

### 114 TREMONT S

<u>Year</u>	<u>Uses</u>	<u>Source</u>
1980	ORLEBAR MARY C MRS	Pacific Telephone

### 115 TREMONT S

<u>Year</u>	<u>Uses</u>	<u>Source</u>
1980	PARKE JOS A	Pacific Telephone

### 118 TREMONT S

<u>Year</u>	<u>Uses</u>	<u>Source</u>
1980	A STIEWE JOS P	Pacific Telephone

### 124 TREMONT S

<u>Year</u>	<u>Uses</u>	<u>Source</u>
1980	MUNOZ DIANA	Pacific Telephone

### 188 TREMONT S

<u>Year</u>	<u>Uses</u>	<u>Source</u>
1980	E MCFARLAND PAUL C	Pacific Telephone

### 214 TREMONT S

<u>Year</u>	<u>Uses</u>	<u>Source</u>
1980	LEGAL AID SOCIETY OF S D INC	Pacific Telephone

### 218 TREMONT S

<u>Year</u>	<u>Uses</u>	<u>Source</u>
1980	SAINT-MALO PROPERTIES	Pacific Telephone

## FINDINGS

### 221 TREMONT S

<u>Year</u>	<u>Uses</u>	<u>Source</u>
1980	BUNDY S KEY SERVICE	Pacific Telephone

### 229 TREMONT S

<u>Year</u>	<u>Uses</u>	<u>Source</u>
1980	FULL SERVICE GARAGE CORP	Pacific Telephone
	JUSTUS H W JR	Pacific Telephone

### 310 TREMONT S

<u>Year</u>	<u>Uses</u>	<u>Source</u>
1980	A HAWLEY TEX	Pacific Telephone

### 327 TREMONT S

<u>Year</u>	<u>Uses</u>	<u>Source</u>
1980	ALVARADO P	Pacific Telephone

### TREMONT ST S

#### 101 TREMONT ST S

<u>Year</u>	<u>Uses</u>	<u>Source</u>
2000	GRACE CHRISTIAN CENTER	Haines Company, Inc.

#### 106 TREMONT ST S

<u>Year</u>	<u>Uses</u>	<u>Source</u>
2000	XXXX	Haines Company, Inc.

#### 109 TREMONT ST S

<u>Year</u>	<u>Uses</u>	<u>Source</u>
2000	TOELLER Eldon	Haines Company, Inc.

#### 110 TREMONT ST S

<u>Year</u>	<u>Uses</u>	<u>Source</u>
2000	MONSALE Christopher B	Haines Company, Inc.
	HAYES Aaron C	Haines Company, Inc.
	GRUBBS Micah L	Haines Company, Inc.
1970	Bretz Georgia 8 110 So Tremont St	John M. Ducey

#### 114 TREMONT ST S

<u>Year</u>	<u>Uses</u>	<u>Source</u>
2000	XXXX	Haines Company, Inc.
1970	Ellis Clell 114 So Tremont St	John M. Ducey

## FINDINGS

<u>Year</u>	<u>Uses</u>	<u>Source</u>
1970	Ellis Pearl Mrs 114 So Tremont St	John M. Ducey

### 115 TREMONT ST S

<u>Year</u>	<u>Uses</u>	<u>Source</u>
2000	TOELLER Eldon	Haines Company, Inc.
1970	Davison Carlene 115 So Tremont St	John M. Ducey
	a Address Thos C Linda 115a So Tremont St	John M. Ducey

### 118 TREMONT ST S

<u>Year</u>	<u>Uses</u>	<u>Source</u>
2000	HOWE William	Haines Company, Inc.
	DOWD Marc A	Haines Company, Inc.
1970	Baucom Alfred W Lucil 118 So Tremont St	John M. Ducey

### 124 TREMONT ST S

<u>Year</u>	<u>Uses</u>	<u>Source</u>
2000	MENEFEE Christine	Haines Company, Inc.

### 125 TREMONT ST S

<u>Year</u>	<u>Uses</u>	<u>Source</u>
2000	NORTH COASTAL SERVICE CENTER	Haines Company, Inc.

### 128 TREMONT ST S

<u>Year</u>	<u>Uses</u>	<u>Source</u>
2000	CHOAT Darrel	Haines Company, Inc.
	HOWE W	Haines Company, Inc.

### 132 TREMONT ST S

<u>Year</u>	<u>Uses</u>	<u>Source</u>
2000	XXXX	Haines Company, Inc.

### 205 TREMONT ST S

<u>Year</u>	<u>Uses</u>	<u>Source</u>
2000	GREYHOUND BUS LINES	Haines Company, Inc.

### 212 TREMONT ST S

<u>Year</u>	<u>Uses</u>	<u>Source</u>
2000	XXXX	Haines Company, Inc.

## FINDINGS

### 213 TREMONT ST S

<u>Year</u>	<u>Uses</u>	<u>Source</u>
2000	B & T NEWSSTAND	Haines Company, Inc.
1970	Williams Printing Co 213 So Tremont St	John M. Ducey

### 214 TREMONT ST S

<u>Year</u>	<u>Uses</u>	<u>Source</u>
2000	XXXX	Haines Company, Inc.

### 215 TREMONT ST S

<u>Year</u>	<u>Uses</u>	<u>Source</u>
2000	XXXX	Haines Company, Inc.

### 216 TREMONT ST S

<u>Year</u>	<u>Uses</u>	<u>Source</u>
2000	LEGAL AID SOCIETY	Haines Company, Inc.
1970	Jones Furniture Colonial House 216 So Tremont St	John M. Ducey

### 217 TREMONT ST S

<u>Year</u>	<u>Uses</u>	<u>Source</u>
2000	XXXX	Haines Company, Inc.
1970	Williams Leo Sarah 217 So Tremont St	John M. Ducey

### 218 TREMONT ST S

<u>Year</u>	<u>Uses</u>	<u>Source</u>
2000	PETERSON Kenneth	Haines Company, Inc.
1970	UNITED CARPET CLEANERS & REPAIRERS	John M. Ducey

### 220 TREMONT ST S

<u>Year</u>	<u>Uses</u>	<u>Source</u>
1970	Veterans Service Department 220 Tremont	John M. Ducey

### 221 TREMONT ST S

<u>Year</u>	<u>Uses</u>	<u>Source</u>
2000	XXXX	Haines Company, Inc.

### 227 TREMONT ST S

<u>Year</u>	<u>Uses</u>	<u>Source</u>
2000	BURGER KING	Haines Company, Inc.

## FINDINGS

### 229 TREMONT ST S

<u>Year</u>	<u>Uses</u>	<u>Source</u>
1970	GRIFFITH SERVICE CENTER	John M. Ducey
	So Trmont St	John M. Ducey

### 310 TREMONT ST S

<u>Year</u>	<u>Uses</u>	<u>Source</u>
2000	EVAZQUEZ Maria A	Haines Company, Inc.
	MIRELES Francisco	Haines Company, Inc.
	RAMIREZ Irma	Haines Company, Inc.

### 311 TREMONT ST S

<u>Year</u>	<u>Uses</u>	<u>Source</u>
2000	N C T D	Haines Company, Inc.

### 317 TREMONT ST S

<u>Year</u>	<u>Uses</u>	<u>Source</u>
1970	Rush Mary 317 So Tremont St	John M. Ducey

### 321 TREMONT ST S

<u>Year</u>	<u>Uses</u>	<u>Source</u>
2000	PETERSON Keith	Haines Company, Inc.
1970	Hall Jack W Dorothy 321 So Tremont St	John M. Ducey

### 324 TREMONT ST S

<u>Year</u>	<u>Uses</u>	<u>Source</u>
2000	BEAUDRY Michael	Haines Company, Inc.

### 327 TREMONT ST S

<u>Year</u>	<u>Uses</u>	<u>Source</u>
2000	MEZA Juan Tomas	Haines Company, Inc.

## FINDINGS

### ADJOINING PROPERTY: ADDRESSES NOT IDENTIFIED IN RESEARCH SOURCE

The following Adjoining Property addresses were researched for this report, and the addresses were not identified in research source.

<u>Address Researched</u>	<u>Address Not Identified in Research Source</u>
202 S HILL GALEA ANTONIO LAB	2017, 2014, 2009, 2006, 2004, 2000, 1999, 1995, 1994, 1992, 1991, 1989, 1985, 1984, 1980, 1976, 1975, 1971, 1970, 1966, 1965, 1962, 1961, 1960, 1956, 1955, 1952, 1950, 1948, 1945, 1943, 1940, 1938, 1927, 1921, 1907, 1903
101 CLEVELAND ST N	2017, 2014, 2009, 2006, 2004, 2000, 1999, 1995, 1994, 1992, 1991, 1989, 1985, 1984, 1980, 1976, 1975, 1971, 1966, 1965, 1962, 1961, 1960, 1956, 1955, 1952, 1950, 1948, 1945, 1943, 1940, 1938, 1933, 1927, 1921, 1907, 1903
101 S TREMONT	2017, 2014, 2009, 2006, 2004, 2000, 1999, 1995, 1994, 1992, 1991, 1989, 1985, 1984, 1980, 1976, 1975, 1971, 1970, 1966, 1965, 1962, 1961, 1960, 1956, 1952, 1950, 1948, 1945, 1943, 1940, 1938, 1933, 1927, 1921, 1907, 1903
101 S TREMONT ST	2017, 2014, 2009, 2006, 2004, 2000, 1999, 1995, 1994, 1992, 1991, 1989, 1985, 1984, 1980, 1976, 1975, 1971, 1970, 1966, 1965, 1962, 1961, 1960, 1956, 1955, 1952, 1948, 1945, 1943, 1940, 1938, 1933, 1927, 1921, 1907, 1903
101 S TREMONT ST	2017, 2014, 2009, 2006, 2000, 1995, 1994, 1992, 1991, 1989, 1985, 1984, 1980, 1976, 1975, 1971, 1970, 1966, 1965, 1962, 1961, 1960, 1956, 1955, 1952, 1950, 1948, 1945, 1943, 1940, 1938, 1933, 1927, 1921, 1907, 1903
101 TREMONT S	2017, 2014, 2009, 2006, 2004, 2000, 1999, 1995, 1994, 1992, 1991, 1989, 1985, 1984, 1976, 1975, 1971, 1970, 1966, 1965, 1962, 1961, 1960, 1956, 1955, 1952, 1950, 1948, 1945, 1943, 1940, 1938, 1933, 1927, 1921, 1907, 1903
101 TREMONT ST S	2017, 2014, 2009, 2006, 2004, 1999, 1995, 1994, 1992, 1991, 1989, 1985, 1984, 1980, 1976, 1975, 1971, 1970, 1966, 1965, 1962, 1961, 1960, 1956, 1955, 1952, 1950, 1948, 1945, 1943, 1940, 1938, 1933, 1927, 1921, 1907, 1903
102 N CLEVELAND ST	2017, 2014, 2009, 2006, 2004, 2000, 1999, 1995, 1994, 1992, 1991, 1989, 1985, 1984, 1980, 1975, 1971, 1970, 1966, 1965, 1962, 1961, 1960, 1956, 1952, 1948, 1943, 1940, 1938, 1933, 1927, 1921, 1907, 1903
103 CLEVELAND N	2017, 2014, 2009, 2006, 2004, 2000, 1999, 1995, 1994, 1992, 1991, 1989, 1985, 1984, 1980, 1976, 1975, 1971, 1970, 1966, 1965, 1962, 1961, 1960, 1956, 1955, 1952, 1950, 1948, 1945, 1943, 1940, 1938, 1933, 1927, 1921, 1907, 1903
103 CLEVELAND ST N	2017, 2014, 2009, 2006, 2004, 1999, 1995, 1994, 1992, 1991, 1989, 1985, 1984, 1980, 1976, 1975, 1971, 1970, 1966, 1965, 1962, 1961, 1960, 1956, 1955, 1952, 1950, 1948, 1945, 1943, 1940, 1938, 1933, 1927, 1921, 1907, 1903
103 S CLEVELAND ST	2017, 2014, 2009, 2006, 2004, 2000, 1999, 1995, 1994, 1992, 1991, 1989, 1985, 1984, 1980, 1976, 1975, 1971, 1970, 1966, 1965, 1962, 1961, 1960, 1956, 1955, 1952, 1950, 1948, 1945, 1943, 1940, 1938, 1933, 1927, 1921, 1907, 1903
103 S HILL ST	2017, 2014, 2009, 2006, 2004, 2000, 1999, 1995, 1994, 1992, 1991, 1989, 1985, 1984, 1980, 1975, 1971, 1970, 1966, 1965, 1962, 1961, 1960, 1956, 1955, 1952, 1950, 1948, 1945, 1943, 1940, 1938, 1933, 1927, 1921, 1907, 1903
104 CLEVELAND ST S	2017, 2014, 2009, 2006, 2004, 1999, 1995, 1994, 1992, 1991, 1989, 1985, 1984, 1980, 1976, 1975, 1971, 1970, 1966, 1965, 1962, 1961, 1960, 1956, 1955, 1952, 1950, 1948, 1945, 1943, 1940, 1938, 1933, 1927, 1921, 1907, 1903
104 S CLEVELAND ST	2017, 2014, 2009, 2006, 2004, 2000, 1999, 1995, 1994, 1992, 1991, 1989, 1985, 1984, 1980, 1975, 1971, 1970, 1966, 1965, 1962, 1961, 1960, 1956, 1955, 1952, 1950, 1948, 1945, 1943, 1940, 1938, 1933, 1927, 1921, 1907, 1903
104 S TREMONT ST	2017, 2014, 2009, 2006, 2004, 2000, 1999, 1995, 1994, 1992, 1991, 1989, 1985, 1984, 1980, 1976, 1975, 1971, 1970, 1966, 1965, 1962, 1961, 1960, 1956, 1955, 1952, 1950, 1948, 1945, 1943, 1940, 1938, 1933, 1921, 1907, 1903









































## FINDINGS

<u>Address Researched</u>	<u>Address Not Identified in Research Source</u>
309 S FREEMAN	2017, 2014, 2009, 2006, 2004, 2000, 1999, 1995, 1994, 1992, 1991, 1989, 1985, 1984, 1980, 1976, 1975, 1971, 1970, 1966, 1965, 1962, 1961, 1960, 1956, 1952, 1950, 1948, 1945, 1943, 1940, 1938, 1933, 1927, 1921, 1907, 1903
309 S FREEMAN ST	2017, 2014, 2009, 2004, 2000, 1999, 1995, 1994, 1992, 1991, 1989, 1984, 1980, 1975, 1971, 1970, 1966, 1962, 1961, 1960, 1956, 1955, 1952, 1950, 1948, 1945, 1943, 1921, 1907, 1903
309 S HILL	2017, 2014, 2009, 2006, 2004, 2000, 1999, 1995, 1994, 1992, 1989, 1985, 1984, 1980, 1976, 1975, 1971, 1970, 1966, 1965, 1962, 1961, 1960, 1956, 1955, 1952, 1950, 1948, 1945, 1943, 1940, 1938, 1933, 1927, 1921, 1907, 1903
309 S HILL ST	2017, 2014, 2009, 2006, 2004, 2000, 1999, 1995, 1994, 1992, 1991, 1989, 1984, 1980, 1975, 1971, 1970, 1966, 1965, 1962, 1961, 1960, 1956, 1955, 1952, 1950, 1948, 1945, 1943, 1940, 1921, 1907, 1903
309 S HILL ST	2017, 2014, 2009, 2006, 2004, 2000, 1999, 1995, 1992, 1991, 1989, 1985, 1984, 1980, 1976, 1975, 1971, 1970, 1966, 1965, 1962, 1961, 1960, 1956, 1955, 1952, 1950, 1948, 1945, 1943, 1940, 1938, 1933, 1927, 1921, 1907, 1903
309 S HILL T JOS S GEORGIA ROOFER	2017, 2014, 2009, 2006, 2004, 2000, 1999, 1995, 1994, 1992, 1991, 1989, 1985, 1984, 1980, 1976, 1975, 1971, 1970, 1966, 1965, 1962, 1961, 1960, 1956, 1955, 1952, 1950, 1948, 1945, 1943, 1940, 1938, 1927, 1921, 1907, 1903
310 COAST HWY S	2017, 2014, 2009, 2006, 2004, 1999, 1995, 1994, 1992, 1991, 1989, 1985, 1984, 1980, 1976, 1975, 1971, 1970, 1966, 1965, 1962, 1961, 1960, 1956, 1955, 1952, 1950, 1948, 1945, 1943, 1940, 1938, 1933, 1927, 1921, 1907, 1903
310 MISSOURI AVE	2017, 2014, 2009, 2006, 2004, 2000, 1999, 1995, 1994, 1992, 1991, 1989, 1985, 1984, 1980, 1976, 1975, 1971, 1970, 1966, 1962, 1961, 1960, 1956, 1955, 1952, 1950, 1948, 1945, 1943, 1940, 1927, 1921, 1907, 1903
310 MISSOURI ST	2017, 2014, 2009, 2006, 2004, 2000, 1999, 1995, 1994, 1992, 1991, 1989, 1985, 1984, 1980, 1976, 1975, 1971, 1970, 1966, 1965, 1962, 1961, 1960, 1956, 1952, 1950, 1948, 1945, 1943, 1940, 1938, 1933, 1927, 1921, 1907, 1903
310 S COAST HWY	2017, 2014, 2009, 2004, 2000, 1999, 1995, 1994, 1992, 1991, 1989, 1985, 1984, 1980, 1976, 1975, 1971, 1970, 1966, 1965, 1962, 1961, 1960, 1956, 1955, 1952, 1950, 1948, 1945, 1943, 1940, 1938, 1933, 1927, 1921, 1907, 1903
310 S COAST HWY	2006, 2000, 1995, 1994, 1992, 1991, 1989, 1985, 1984, 1980, 1976, 1975, 1971, 1970, 1966, 1965, 1962, 1961, 1960, 1956, 1955, 1952, 1950, 1948, 1945, 1943, 1940, 1938, 1933, 1927, 1921, 1907, 1903
310 S HILL	2017, 2014, 2009, 2006, 2004, 2000, 1999, 1994, 1992, 1989, 1985, 1984, 1980, 1976, 1975, 1971, 1970, 1966, 1965, 1962, 1961, 1960, 1956, 1955, 1952, 1950, 1948, 1945, 1943, 1940, 1938, 1933, 1927, 1921, 1907, 1903
310 S HILL ST	2017, 2014, 2009, 2006, 2004, 2000, 1999, 1995, 1994, 1992, 1991, 1989, 1984, 1980, 1976, 1975, 1971, 1970, 1966, 1965, 1962, 1961, 1960, 1956, 1955, 1952, 1950, 1948, 1945, 1943, 1940, 1921, 1907, 1903
310 S HILL ST	2017, 2014, 2009, 2006, 2004, 2000, 1999, 1995, 1992, 1991, 1989, 1985, 1984, 1980, 1976, 1975, 1971, 1970, 1966, 1965, 1962, 1961, 1960, 1956, 1955, 1952, 1950, 1948, 1945, 1943, 1940, 1938, 1933, 1927, 1921, 1907, 1903
310 S TREMONT	2017, 2014, 2009, 2006, 2004, 2000, 1999, 1995, 1994, 1992, 1991, 1989, 1985, 1984, 1980, 1976, 1975, 1971, 1970, 1966, 1965, 1962, 1961, 1960, 1956, 1952, 1950, 1948, 1945, 1943, 1940, 1938, 1933, 1927, 1921, 1907, 1903
310 S TREMONT ST	2017, 2014, 2009, 2004, 2000, 1999, 1994, 1992, 1991, 1989, 1985, 1984, 1980, 1976, 1975, 1971, 1970, 1966, 1962, 1961, 1960, 1956, 1955, 1952, 1948, 1945, 1943, 1940, 1933, 1927, 1921, 1907, 1903
310 S TREMONT ST	2006, 2000, 1995, 1992, 1991, 1989, 1985, 1984, 1980, 1976, 1975, 1971, 1970, 1966, 1965, 1962, 1961, 1960, 1956, 1955, 1952, 1950, 1948, 1945, 1943, 1940, 1938, 1933, 1927, 1921, 1907, 1903

## FINDINGS

<b><u>Address Researched</u></b>	<b><u>Address Not Identified in Research Source</u></b>
310 TREMONT S	2017, 2014, 2009, 2006, 2004, 2000, 1999, 1995, 1994, 1992, 1991, 1989, 1985, 1984, 1976, 1975, 1971, 1970, 1966, 1965, 1962, 1961, 1960, 1956, 1955, 1952, 1950, 1948, 1945, 1943, 1940, 1938, 1933, 1927, 1921, 1907, 1903
310 TREMONT ST S	2017, 2014, 2009, 2006, 2004, 1999, 1995, 1994, 1992, 1991, 1989, 1985, 1984, 1980, 1976, 1975, 1971, 1970, 1966, 1965, 1962, 1961, 1960, 1956, 1955, 1952, 1950, 1948, 1945, 1943, 1940, 1938, 1933, 1927, 1921, 1907, 1903
311 CLEVELAND S	2017, 2014, 2009, 2006, 2004, 2000, 1999, 1995, 1994, 1992, 1991, 1989, 1985, 1984, 1976, 1975, 1971, 1970, 1966, 1965, 1962, 1961, 1960, 1956, 1955, 1952, 1950, 1948, 1945, 1943, 1940, 1938, 1933, 1927, 1921, 1907, 1903
311 S CLEVELAND ST	2017, 2014, 2009, 2006, 2004, 2000, 1999, 1995, 1994, 1992, 1991, 1989, 1984, 1980, 1975, 1971, 1970, 1966, 1962, 1961, 1960, 1956, 1952, 1948, 1943, 1938, 1933, 1927, 1921, 1907, 1903
311 S TREMONT ST	2017, 2014, 2009, 2004, 2000, 1999, 1994, 1992, 1989, 1985, 1984, 1980, 1976, 1975, 1971, 1970, 1966, 1965, 1962, 1961, 1960, 1956, 1955, 1952, 1950, 1948, 1945, 1943, 1940, 1938, 1933, 1927, 1921, 1907, 1903
311 S TREMONT ST	2009, 2006, 2000, 1995, 1992, 1991, 1989, 1985, 1984, 1980, 1976, 1975, 1971, 1970, 1966, 1965, 1962, 1961, 1960, 1956, 1955, 1952, 1950, 1948, 1945, 1943, 1940, 1938, 1933, 1927, 1921, 1907, 1903
311 SEAGAZE DR	2006, 2000, 1999, 1995, 1994, 1992, 1991, 1989, 1985, 1984, 1980, 1976, 1975, 1971, 1970, 1966, 1965, 1962, 1961, 1960, 1956, 1955, 1952, 1950, 1948, 1945, 1943, 1940, 1938, 1933, 1927, 1921, 1907, 1903
311 SEAGAZE DR	2017, 2014, 2009, 2004, 2000, 1999, 1995, 1994, 1992, 1991, 1989, 1985, 1984, 1980, 1976, 1975, 1971, 1970, 1966, 1965, 1962, 1961, 1960, 1956, 1955, 1952, 1950, 1948, 1945, 1943, 1940, 1938, 1933, 1927, 1921, 1907, 1903
311 TREMONT ST S	2017, 2014, 2009, 2006, 2004, 1999, 1995, 1994, 1992, 1991, 1989, 1985, 1984, 1980, 1976, 1975, 1971, 1970, 1966, 1965, 1962, 1961, 1960, 1956, 1955, 1952, 1950, 1948, 1945, 1943, 1940, 1938, 1933, 1927, 1921, 1907, 1903
312 MISSOURI	2017, 2014, 2009, 2006, 2004, 2000, 1999, 1995, 1994, 1992, 1991, 1989, 1985, 1984, 1980, 1976, 1975, 1971, 1970, 1966, 1965, 1962, 1961, 1960, 1956, 1955, 1952, 1950, 1948, 1945, 1943, 1940, 1938, 1933, 1927, 1921, 1907, 1903
312 MISSOURI AVE	2017, 2014, 2009, 2006, 2004, 1999, 1995, 1994, 1992, 1991, 1989, 1985, 1984, 1980, 1976, 1975, 1971, 1970, 1966, 1962, 1961, 1960, 1956, 1955, 1952, 1950, 1948, 1945, 1943, 1940, 1938, 1927, 1921, 1907, 1903
313 S COAST HWY	2006, 2004, 2000, 1999, 1995, 1994, 1992, 1991, 1989, 1985, 1984, 1980, 1976, 1975, 1971, 1970, 1966, 1965, 1962, 1961, 1960, 1956, 1955, 1952, 1950, 1948, 1945, 1943, 1940, 1938, 1933, 1927, 1921, 1907, 1903
313 S HILL ST	2017, 2014, 2009, 2006, 2004, 2000, 1999, 1995, 1994, 1992, 1991, 1989, 1984, 1980, 1976, 1975, 1971, 1970, 1966, 1965, 1962, 1961, 1960, 1956, 1955, 1952, 1950, 1948, 1945, 1943, 1940, 1938, 1933, 1927, 1921, 1907, 1903
314 S HILL	2017, 2014, 2009, 2006, 2004, 2000, 1999, 1995, 1994, 1992, 1991, 1989, 1985, 1984, 1980, 1976, 1975, 1971, 1970, 1966, 1965, 1962, 1961, 1960, 1956, 1955, 1952, 1950, 1948, 1945, 1943, 1940, 1938, 1927, 1921, 1907, 1903
314 S HILL ST	2017, 2014, 2009, 2006, 2004, 2000, 1999, 1995, 1994, 1992, 1991, 1989, 1985, 1984, 1980, 1976, 1975, 1971, 1970, 1966, 1965, 1962, 1961, 1960, 1956, 1955, 1952, 1950, 1948, 1945, 1943, 1940, 1938, 1921, 1907, 1903
315 MICHIGAN AVE	2017, 2014, 2009, 2006, 2004, 2000, 1999, 1995, 1994, 1992, 1991, 1989, 1985, 1984, 1980, 1976, 1975, 1971, 1966, 1962, 1961, 1960, 1956, 1955, 1952, 1948, 1945, 1943, 1940, 1921, 1907, 1903
315 S COAST ST	2017, 2014, 2009, 2004, 2000, 1999, 1995, 1994, 1992, 1991, 1989, 1985, 1984, 1980, 1976, 1975, 1971, 1970, 1966, 1965, 1962, 1961, 1960, 1956, 1955, 1952, 1950, 1948, 1945, 1943, 1940, 1938, 1933, 1927, 1921, 1907, 1903

## FINDINGS

<u>Address Researched</u>	<u>Address Not Identified in Research Source</u>
316 CLEVELAND S	2017, 2014, 2009, 2006, 2004, 2000, 1999, 1995, 1994, 1992, 1991, 1989, 1985, 1984, 1976, 1975, 1971, 1970, 1966, 1965, 1962, 1961, 1960, 1956, 1955, 1952, 1950, 1948, 1945, 1943, 1940, 1938, 1933, 1927, 1921, 1907, 1903
316 CLEVELAND ST S	2017, 2014, 2009, 2006, 2004, 2000, 1999, 1995, 1994, 1992, 1991, 1989, 1985, 1984, 1980, 1976, 1975, 1971, 1966, 1965, 1962, 1961, 1960, 1956, 1955, 1952, 1950, 1948, 1945, 1943, 1940, 1938, 1933, 1927, 1921, 1907, 1903
316 COAST HWY S	2017, 2014, 2009, 2006, 2004, 1999, 1995, 1994, 1992, 1991, 1989, 1985, 1984, 1980, 1976, 1975, 1971, 1970, 1966, 1965, 1962, 1961, 1960, 1956, 1955, 1952, 1950, 1948, 1945, 1943, 1940, 1938, 1933, 1927, 1921, 1907, 1903
316 MISSOURI AVE	2017, 2014, 2009, 2004, 1999, 1995, 1994, 1992, 1991, 1989, 1985, 1984, 1976, 1975, 1971, 1970, 1966, 1962, 1961, 1960, 1956, 1955, 1952, 1950, 1948, 1945, 1943, 1940, 1933, 1927, 1921, 1907, 1903
316 S CLEVELAND ST	2017, 2014, 2009, 2006, 2004, 2000, 1999, 1995, 1994, 1992, 1989, 1984, 1980, 1975, 1970, 1966, 1961, 1960, 1956, 1952, 1948, 1943, 1927, 1921, 1907, 1903
316 S COAST HWY	2017, 2014, 2009, 2004, 2000, 1999, 1995, 1994, 1992, 1991, 1989, 1985, 1984, 1980, 1976, 1975, 1971, 1970, 1966, 1965, 1962, 1961, 1960, 1956, 1955, 1952, 1950, 1948, 1945, 1943, 1940, 1938, 1933, 1927, 1921, 1907, 1903
316 S HILL ST	2017, 2014, 2009, 2006, 2004, 2000, 1999, 1995, 1994, 1992, 1991, 1989, 1985, 1984, 1980, 1976, 1975, 1971, 1970, 1966, 1965, 1962, 1961, 1960, 1956, 1955, 1952, 1950, 1948, 1945, 1943, 1938, 1933, 1927, 1921, 1907, 1903
317 S HILL ST	2017, 2014, 2009, 2006, 2004, 2000, 1999, 1995, 1994, 1992, 1991, 1989, 1985, 1984, 1980, 1975, 1971, 1970, 1966, 1965, 1962, 1961, 1960, 1956, 1955, 1952, 1950, 1948, 1945, 1943, 1940, 1938, 1921, 1907, 1903
317 S TREMONT	2017, 2014, 2009, 2006, 2004, 2000, 1999, 1995, 1994, 1992, 1991, 1989, 1985, 1984, 1980, 1976, 1975, 1971, 1970, 1966, 1965, 1962, 1961, 1960, 1956, 1952, 1950, 1948, 1945, 1943, 1940, 1938, 1933, 1927, 1921, 1907, 1903
317 S TREMONT ST	2017, 2014, 2009, 2006, 2004, 2000, 1999, 1995, 1994, 1992, 1991, 1989, 1985, 1984, 1980, 1975, 1971, 1970, 1966, 1962, 1961, 1960, 1956, 1955, 1952, 1948, 1945, 1943, 1940, 1938, 1927, 1921, 1907, 1903
317 TREMONT ST S	2017, 2014, 2009, 2006, 2004, 2000, 1999, 1995, 1994, 1992, 1991, 1989, 1985, 1984, 1980, 1976, 1975, 1971, 1966, 1965, 1962, 1961, 1960, 1956, 1955, 1952, 1950, 1948, 1945, 1943, 1940, 1938, 1933, 1927, 1921, 1907, 1903
318 MISSOURI AVENUE FURST EARL C P ST	2017, 2014, 2009, 2006, 2004, 2000, 1999, 1995, 1994, 1992, 1991, 1989, 1985, 1984, 1980, 1976, 1975, 1971, 1970, 1966, 1965, 1962, 1961, 1960, 1956, 1955, 1952, 1950, 1948, 1945, 1943, 1940, 1938, 1927, 1921, 1907, 1903
318 S HILL ST	2017, 2014, 2009, 2006, 2004, 2000, 1999, 1995, 1994, 1992, 1991, 1989, 1984, 1980, 1976, 1975, 1971, 1970, 1966, 1965, 1962, 1961, 1960, 1956, 1955, 1952, 1950, 1948, 1945, 1943, 1940, 1921, 1907, 1903
319 S COAST HWY	2017, 2014, 2009, 2004, 2000, 1999, 1995, 1994, 1992, 1991, 1989, 1985, 1984, 1980, 1976, 1975, 1971, 1970, 1966, 1965, 1962, 1961, 1960, 1956, 1955, 1952, 1950, 1948, 1945, 1943, 1940, 1938, 1933, 1927, 1921, 1907, 1903
320 S TREMONT	2017, 2014, 2009, 2006, 2004, 2000, 1999, 1995, 1994, 1992, 1991, 1989, 1985, 1984, 1980, 1976, 1975, 1971, 1970, 1966, 1965, 1962, 1961, 1960, 1956, 1952, 1950, 1948, 1945, 1943, 1940, 1938, 1933, 1927, 1921, 1907, 1903
320 S TREMONT ST	2017, 2014, 2009, 2006, 2004, 2000, 1999, 1995, 1994, 1992, 1991, 1989, 1985, 1984, 1980, 1976, 1975, 1971, 1970, 1966, 1965, 1962, 1961, 1960, 1956, 1955, 1952, 1948, 1945, 1943, 1940, 1921, 1907, 1903
321 COAST HWY S	2017, 2014, 2009, 2006, 2004, 1999, 1995, 1994, 1992, 1991, 1989, 1985, 1984, 1980, 1976, 1975, 1971, 1970, 1966, 1965, 1962, 1961, 1960, 1956, 1955, 1952, 1950, 1948, 1945, 1943, 1940, 1938, 1933, 1927, 1921, 1907, 1903







## FINDINGS

<b><u>Address Researched</u></b>	<b><u>Address Not Identified in Research Source</u></b>
333 S COAST HWY	2017, 2014, 2009, 2006, 2004, 2000, 1995, 1994, 1992, 1991, 1989, 1985, 1984, 1980, 1976, 1975, 1971, 1970, 1966, 1965, 1962, 1961, 1960, 1956, 1955, 1952, 1950, 1948, 1945, 1943, 1940, 1938, 1933, 1927, 1921, 1907, 1903
335 S COAST ST	2017, 2014, 2009, 2004, 2000, 1999, 1995, 1994, 1992, 1991, 1989, 1985, 1984, 1980, 1976, 1975, 1971, 1970, 1966, 1965, 1962, 1961, 1960, 1956, 1955, 1952, 1950, 1948, 1945, 1943, 1940, 1938, 1933, 1927, 1921, 1907, 1903
344 S HILL ST	2017, 2014, 2009, 2006, 2004, 2000, 1999, 1995, 1994, 1992, 1991, 1989, 1985, 1984, 1980, 1976, 1975, 1971, 1970, 1966, 1965, 1962, 1961, 1960, 1956, 1955, 1952, 1950, 1948, 1945, 1943, 1940, 1938, 1933, 1927, 1921, 1907, 1903
345 S COAST ST	2017, 2014, 2009, 2004, 2000, 1999, 1995, 1994, 1992, 1991, 1989, 1985, 1984, 1980, 1976, 1975, 1971, 1970, 1966, 1965, 1962, 1961, 1960, 1956, 1955, 1952, 1950, 1948, 1945, 1943, 1940, 1938, 1933, 1927, 1921, 1907, 1903
374 S TREMONT ST	2017, 2014, 2009, 2006, 2004, 2000, 1999, 1995, 1994, 1992, 1991, 1989, 1984, 1980, 1976, 1975, 1971, 1970, 1966, 1965, 1962, 1961, 1960, 1956, 1955, 1952, 1950, 1948, 1945, 1943, 1940, 1938, 1933, 1927, 1921, 1907, 1903
401 MICHIGAN AVE	2017, 2014, 2009, 2006, 2004, 1999, 1995, 1994, 1992, 1991, 1989, 1985, 1984, 1980, 1976, 1975, 1971, 1970, 1966, 1962, 1961, 1960, 1956, 1955, 1952, 1950, 1948, 1945, 1943, 1940, 1938, 1921, 1907, 1903
401 SEAGAZE DR	2017, 2014, 2009, 2004, 1999, 1995, 1994, 1992, 1991, 1989, 1985, 1984, 1980, 1976, 1975, 1971, 1970, 1966, 1965, 1962, 1961, 1960, 1956, 1955, 1952, 1950, 1948, 1945, 1943, 1940, 1938, 1933, 1927, 1921, 1907, 1903
401 SEAGAZE DR	2006, 2000, 1995, 1994, 1992, 1991, 1989, 1985, 1984, 1980, 1976, 1975, 1971, 1970, 1966, 1965, 1962, 1961, 1960, 1956, 1955, 1952, 1950, 1948, 1945, 1943, 1940, 1938, 1933, 1927, 1921, 1907, 1903
402 MICHIGAN AVE	2017, 2014, 2009, 2006, 2004, 1999, 1995, 1994, 1992, 1991, 1989, 1985, 1984, 1980, 1976, 1975, 1971, 1970, 1966, 1962, 1961, 1960, 1956, 1955, 1952, 1950, 1948, 1945, 1943, 1940, 1938, 1933, 1927, 1921, 1907, 1903
403 MICHIGAN AVE	2017, 2014, 2009, 2004, 1999, 1994, 1992, 1989, 1984, 1980, 1976, 1975, 1971, 1966, 1965, 1962, 1961, 1960, 1956, 1955, 1952, 1948, 1945, 1943, 1940, 1938, 1933, 1927, 1921, 1907, 1903
403 MICHIGAN AVE	2017, 2014, 2009, 2006, 2004, 2000, 1995, 1992, 1991, 1989, 1985, 1984, 1980, 1976, 1975, 1971, 1970, 1966, 1965, 1962, 1961, 1960, 1956, 1955, 1952, 1950, 1948, 1945, 1943, 1940, 1938, 1933, 1927, 1921, 1907, 1903
201 S MYERS ST	2017, 2014, 2009, 2004, 2000, 1999, 1995, 1994, 1992, 1991, 1989, 1985, 1984, 1980, 1975, 1971, 1970, 1966, 1962, 1961, 1960, 1956, 1955, 1952, 1950, 1948, 1945, 1943, 1940, 1933, 1927, 1921, 1907, 1903
201 S MYERS ST	2014, 2006, 2000, 1999, 1995, 1994, 1992, 1991, 1989, 1985, 1984, 1980, 1976, 1975, 1971, 1970, 1966, 1965, 1962, 1961, 1960, 1956, 1955, 1952, 1950, 1948, 1945, 1943, 1940, 1938, 1933, 1927, 1921, 1907, 1903
201 S TREMONT ST	2017, 2014, 2009, 2006, 2004, 2000, 1999, 1995, 1994, 1992, 1991, 1989, 1985, 1984, 1980, 1976, 1975, 1971, 1970, 1966, 1965, 1962, 1961, 1960, 1956, 1955, 1952, 1950, 1948, 1945, 1943, 1940, 1938, 1933, 1927, 1921, 1907, 1903
202 CLEVELAND ST S	2017, 2014, 2009, 2006, 2004, 2000, 1999, 1995, 1994, 1992, 1991, 1989, 1985, 1984, 1980, 1976, 1975, 1971, 1970, 1966, 1965, 1962, 1961, 1960, 1956, 1955, 1952, 1950, 1948, 1945, 1943, 1940, 1938, 1933, 1927, 1921, 1907, 1903
202 COAST HWY S	2017, 2014, 2009, 2006, 2004, 1999, 1995, 1994, 1992, 1991, 1989, 1985, 1984, 1980, 1976, 1975, 1971, 1970, 1966, 1965, 1962, 1961, 1960, 1956, 1955, 1952, 1950, 1948, 1945, 1943, 1940, 1938, 1933, 1927, 1921, 1907, 1903
202 S CLEVELAND ST	2017, 2014, 2009, 2006, 2004, 2000, 1999, 1995, 1994, 1992, 1991, 1989, 1985, 1984, 1980, 1975, 1971, 1970, 1966, 1962, 1961, 1960, 1956, 1952, 1948, 1943, 1933, 1927, 1921, 1907, 1903













## FINDINGS

<u>Address Researched</u>	<u>Address Not Identified in Research Source</u>
216 S HILL ST	2017, 2014, 2009, 2006, 2004, 2000, 1999, 1995, 1994, 1992, 1991, 1989, 1984, 1980, 1976, 1975, 1971, 1970, 1966, 1965, 1962, 1961, 1960, 1956, 1955, 1952, 1950, 1948, 1945, 1943, 1940, 1921, 1907, 1903
216 S MYERS ST	2017, 2014, 2009, 2004, 2000, 1999, 1994, 1992, 1989, 1985, 1984, 1980, 1975, 1971, 1970, 1966, 1962, 1961, 1960, 1956, 1952, 1948, 1945, 1943, 1940, 1921, 1907, 1903
216 S MYERS ST	2017, 2006, 2000, 1995, 1994, 1992, 1991, 1989, 1985, 1984, 1980, 1976, 1975, 1971, 1970, 1966, 1965, 1962, 1961, 1960, 1956, 1955, 1952, 1950, 1948, 1945, 1943, 1940, 1938, 1933, 1927, 1921, 1907, 1903
216 S TREMONT ST	2006, 2000, 1995, 1992, 1991, 1989, 1985, 1984, 1980, 1976, 1975, 1971, 1970, 1966, 1965, 1962, 1961, 1960, 1956, 1955, 1952, 1950, 1948, 1945, 1943, 1940, 1938, 1933, 1927, 1921, 1907, 1903
216 S TREMONT ST	2017, 2014, 2009, 2004, 2000, 1999, 1994, 1992, 1989, 1984, 1980, 1975, 1971, 1970, 1966, 1962, 1961, 1960, 1956, 1955, 1952, 1948, 1943, 1940, 1921, 1907, 1903
216 TREMONT ST S	2017, 2014, 2009, 2006, 2004, 1999, 1995, 1994, 1992, 1991, 1989, 1985, 1984, 1980, 1976, 1975, 1971, 1966, 1965, 1962, 1961, 1960, 1956, 1955, 1952, 1950, 1948, 1945, 1943, 1940, 1938, 1933, 1927, 1921, 1907, 1903
217 MYERS S	2017, 2014, 2009, 2006, 2004, 2000, 1999, 1995, 1994, 1992, 1991, 1989, 1985, 1984, 1976, 1975, 1971, 1970, 1966, 1965, 1962, 1961, 1960, 1956, 1955, 1952, 1950, 1948, 1945, 1943, 1940, 1938, 1933, 1927, 1921, 1907, 1903
217 MYERS ST S	2017, 2014, 2009, 2006, 2004, 1999, 1995, 1994, 1992, 1991, 1989, 1985, 1984, 1980, 1976, 1975, 1971, 1966, 1965, 1962, 1961, 1960, 1956, 1955, 1952, 1950, 1948, 1945, 1943, 1940, 1938, 1933, 1927, 1921, 1907, 1903
217 S FREEMAN	2017, 2014, 2009, 2006, 2004, 2000, 1999, 1995, 1994, 1992, 1991, 1989, 1985, 1984, 1980, 1976, 1975, 1971, 1970, 1966, 1965, 1962, 1961, 1960, 1956, 1952, 1950, 1948, 1945, 1943, 1940, 1938, 1933, 1927, 1921, 1907, 1903
217 S FREEMAN M MAXIMILIO INCARNACIO	2017, 2014, 2009, 2006, 2004, 2000, 1999, 1995, 1994, 1992, 1991, 1989, 1985, 1984, 1980, 1976, 1975, 1971, 1970, 1966, 1965, 1962, 1961, 1960, 1956, 1955, 1952, 1950, 1948, 1945, 1943, 1940, 1938, 1927, 1921, 1907, 1903
217 S FREEMAN ST	2017, 2014, 2009, 2004, 2000, 1999, 1995, 1994, 1992, 1991, 1989, 1984, 1980, 1976, 1975, 1971, 1970, 1966, 1962, 1961, 1960, 1956, 1955, 1952, 1950, 1948, 1943, 1940, 1933, 1921, 1907, 1903
217 S FREEMAN ST	2006, 2000, 1995, 1994, 1992, 1991, 1989, 1985, 1984, 1980, 1976, 1975, 1971, 1970, 1966, 1965, 1962, 1961, 1960, 1956, 1955, 1952, 1950, 1948, 1945, 1943, 1940, 1938, 1933, 1927, 1921, 1907, 1903
217 S HILL ST	2017, 2014, 2009, 2006, 2004, 2000, 1999, 1995, 1994, 1992, 1991, 1989, 1984, 1980, 1976, 1975, 1971, 1970, 1966, 1965, 1962, 1961, 1960, 1956, 1955, 1952, 1950, 1948, 1945, 1943, 1940, 1938, 1933, 1927, 1921, 1907, 1903
217 S MYERS ST	2017, 2014, 2009, 2004, 2000, 1999, 1995, 1994, 1992, 1991, 1989, 1985, 1984, 1980, 1976, 1975, 1971, 1970, 1966, 1962, 1961, 1960, 1956, 1955, 1952, 1950, 1948, 1945, 1943, 1940, 1927, 1921, 1907, 1903
217 S MYERS ST	2006, 2000, 1995, 1994, 1992, 1991, 1989, 1985, 1984, 1980, 1976, 1975, 1971, 1970, 1966, 1965, 1962, 1961, 1960, 1956, 1955, 1952, 1950, 1948, 1945, 1943, 1940, 1938, 1933, 1927, 1921, 1907, 1903
217 S TREMONT	2017, 2014, 2009, 2006, 2004, 2000, 1999, 1995, 1994, 1992, 1991, 1989, 1985, 1984, 1980, 1976, 1975, 1971, 1970, 1966, 1965, 1962, 1961, 1960, 1956, 1952, 1950, 1948, 1945, 1943, 1940, 1938, 1933, 1927, 1921, 1907, 1903
217 S TREMONT ST	2017, 2014, 2009, 2006, 2004, 2000, 1999, 1995, 1994, 1992, 1991, 1989, 1985, 1984, 1980, 1975, 1971, 1970, 1966, 1962, 1961, 1960, 1956, 1955, 1952, 1948, 1943, 1940, 1921, 1907, 1903



















**TARGET PROPERTY: ADDRESS NOT IDENTIFIED IN RESEARCH SOURCE**

The following Target Property addresses were researched for this report, and the addresses were not identified in the research source.

**Address Researched**

235 South Tremont Street

**Address Not Identified in Research Source**

2017, 2004, 1992, 1989, 1984, 1980, 1976, 1975, 1971, 1970, 1966, 1965, 1962, 1961, 1960, 1956, 1955, 1952, 1950, 1948, 1945, 1943, 1940, 1938, 1933, 1927, 1921, 1907, 1903

## **Source Page Images Appendix**

S TREMONT ST 2006

Table with multiple columns containing real estate listings, including addresses, phone numbers, and agent names. The table is organized into sections such as 'TREE HOLLOW LN', 'SAN DIEGO NORTH', 'THE HAINE'S DIRECTORY', and 'TREMONT ST 2006'. Each listing includes details like '11451 EDWARDS Robert 558-513-0587 8' and '11454 PETERSON Helen 558-513-0587 9'.



MISSOURI AVE 2006

THE HAINES COMPANY DIRECTORY

Table with multiple columns listing addresses, names, and phone numbers. Includes sections for SAN DIEGO NORTH, SAN DIEGO, PACIFIC BEACH AREA, and various street names like GRANT ST, GARFIELD ST, S BROOKS ST, ROCKLEDGE ST, OCEAN BLVD, FULLERTON AVE, FERMIL AVE, ADMIRAL AVE, GRAMERY DR, CLEVELAND ST, STRENGTH ST, COAST HWY, FREMONT ST, DITMAR ST, NEVADA ST, HORNE ST, WEITZEL ST, BAYARD ST, and NOYES ST. Each entry includes a street name, address, name, and phone number.







S MYERS ST 2006

Table with multiple columns containing address listings, street names (e.g., SAN DIEGO NORTH, MUSSEY GRADE RD, SAN DIEGO SOUTH), and contact information for Haines Company, Inc.

©DO NOT MAIL

SEAGAZE DR 2006

Table with multiple columns containing property addresses, owner names, and contact information. Includes sections for SAN DIEGO NORTH, SEABREEZE WALK, SEAGRAZE DR 2006, and various neighborhood listings like WINDCREST LN, SEABRIDGE LN, and SEAFORD PL.

©-DO NOT MAIL



MICHIGAN ST 1933

772 (1933) SAN DIEGO DIRECTORY CO'S

MECHANIC (University Heights)—Changed to 33d Place

MEDIO (Encanto)—East from 200 Patten

MELROSE PLACE (Encanto)—North from 1 blk s of 5250 Radio dr  
712 Yandell J N (o)

MEMPHIS (North San Diego)—Northeast from 4300 George av

MENDOCINO BLVD (Ocean Beach)—North from Newport av, 2 e of Santa Barbara  
2151 Stein C O  
Voltaire intersects  
2231 Vacant  
2235 Petersen J P

MENDOTA (Roseville)—East from Jarvis, 1 s of 1750 Chatsworth blvd

Macauley intersects  
1804 Boy Freida Mrs (o)  
1820 Buchanan T K  
1824 Fowler Wm (o)  
1841 Eddy H G  
1865 Jacobson Caesar (o)

MENLO AV—North from Maple, 1 e of 46th  
3021 Morong G F  
3028 Fajunk Hans (o)  
3029 Callahan Jas (o)  
3073 Eggemann Adolph

Redwood intersects  
3109 Pierce Alf  
3117 Pierce Harriet Mrs  
3127 Vacant  
3139 Sasman Fred  
3140 Levine Jos  
3211 Hitz L K (o)  
3214 Wright A A (o)  
3222 Erickson Carl

Thorn intersects  
3248 Gallupe A P  
3328 Taylor D S (o)  
3331 Gilbert F L  
3337 Keller R E  
3344 Lazcano E M Mrs  
3352 Casner G R

Myrtle av intersects  
3418 Jones L O  
3518 Devlin E M Mrs (o)  
3521 Vacant  
3536 Bishop J W (o)  
3547 Joseph Bennie (o)  
3552 Sheridan J G  
3558 Thorpe John  
3562 Jones L A Mrs (o)  
3565 Parent D J (o)  
3566 Vacant  
3573 Vacant  
3594 Harris L W

Dwight intersects  
3610 Heide Otto  
3612 Parnell A W  
3615 Hines M F Mrs (o)  
3624 Vacant  
3629 Fair G R  
3630 Wyatt J G (o)  
3641 Meeuwenberg Jas  
3642 Hunt J K (o)  
3645 Whitecotton S L (o)  
3648 Rockwood Geo (o)  
3654 Schrage Chas jr  
3661 Jensen Nels  
3664 de Aryan C L  
3667 Nelson C H  
3670 White J R  
3675 Godden E R (o)  
3678 Conrad Wm  
3683 Cook Emma Mrs (o)  
3684 Irvin E J  
3687 Metcalf John (o)  
3690 Withers W D  
3694 Bergen C R (o)  
3695 Linke Herman (o)

Landis intersects

3704 Rodgers W H (o)  
3714 Stancel Wm (o)  
3717 Meller P D  
3720 Dunn C M Mrs  
3723 Hiatt R R  
3724 Maris J R (o)  
3730 Beach C M Mrs  
3733 Learn N N  
3737 Vacant  
3738 Caldwell A D  
3742 O'Grady Harry  
3745 Snell E L (o)  
3749 Vacant  
3753 Grosse G E  
3756 Ouellette Albt  
3757 Overton W L  
3767 Bailey A E Mrs (o)  
3771 Reed R R (o)  
3777 Henderson A C Mrs (o)  
3781 Dushan Gabrielle  
3786 Cowan S T  
3793 Richardson A P (o)  
3796 Vacant

Wightman intersects

3806 Kirkman John  
3814 Boyer L R  
3815 Ware B H  
3819 Gilbert A H (o)  
3822 Woodard R C  
3824 Vacant  
3825 Doyle Agnes L (o)  
3825½ Walsh F B  
3828 Wright J T  
3833 Darmody E H  
3838 Schaefer Wm (o)  
3840 McKnight R C  
3841 Vacant  
3843 McCoy W R  
3848 Thomas Wm  
3851 Vacant  
3855 Cloward Seawell  
Henderson E T  
3861 Vacant  
3862 Roantree R E (o)  
3866 Walsh J P (o)  
3867 Cook L C  
3870 Smith H I (o)

University av intersects

cor Univ av Klicka Lumber Co  
4016 Vacant  
4025 Vacant  
4029 Hagenhoff Frank  
4033 Dennis Bert (o)  
Gelger David  
4045 Oman Chas  
4048 Bond J A (o)  
4054 Warner E D  
4055 Burroughs J A  
4059 Thom I B Mrs  
4061 Lott Albt  
4062 Lilly G W  
Tolen H H  
Wiedekamp G F  
4070 Collins W B (o)  
4071 Graham Salina Mrs (o)  
4077 Templeton P V  
4078 Toups J G  
4084 Kern A A Mrs (o)  
4085 Prouty Augusta H (o)  
4090 Whitzel Rose Mrs (o)  
4093 Rodgers H I

Polk intersects

4105 Golden W W  
4106 Cobb R B (o)  
4109 Gallagher C W (o)  
4112 Baker L G  
4118 Tomlinson E H (o)  
4126 Coots Jack  
4135 Rodefer Lloyd (o)  
4136 Doubet G E  
4146 Goldberg Louise Mrs  
4147 Marvin Geo  
4149 Griffith E I Mrs (o)  
4150 Richards F J (o)  
4157 Tower G M (o)  
4158 Lipton Lewis  
4165 Lentz F C  
4166 Nichols C E (o)  
4171 Blanc Rene  
4172 Vacant  
4177 Vacant  
4181 Eckenroth E A (o)  
4182 Livingston John  
4188 King H C (o)

Orange intersects

4209 Robertson O D

4210 Larson A W (o)  
4215 Hache H W (o)  
4216 Storms D H (o)  
4221 Burkhalter B F  
4222 Wade Chas  
4223 Burkhalter Addie Mrs  
4225 Page J R (o)  
4226 Johnson W W (o)  
4232 Vacant  
4235 Vacant  
4236 Ensign Stanley  
4239 Vaughn H H (o)  
4240 Atwater W W (o)  
4243 Lindsay R C (o)  
4245 Ingalls H E  
4251 Hunt Chas  
4256 Harmon W R (o)  
4257 Kindig C E  
4260 Harris E M (o)  
4261 Hawthorne D H (o)  
4264 Richie E C Mrs (o)  
4265 Herman Stanley  
4270 Baston David  
4271 Hopp Gordon  
4279 Stensrud S E  
4282 Alston May A  
4293 Burr ridge Willard

El Cajon av intersects

4329 Armitage W S (o)  
4330 Church C C  
4337 Arnold Geo (o)  
4343 McAnulty W M (o)  
4355 Longley J L (o)  
4364 Brooks E D (o)

Meade av intersects

Monroe av intersects

4403 Bankerd C A (o)  
4406 Thoennissen Henry (o)  
4412 Lent A C (o)  
4417 Prouty M A  
4423 Salyers L B Mrs (o)  
4424 Kregear Alf  
4429 Cole W J  
4435 Wray F S  
4450 Vacant  
4463 Abbott E A  
4475 Meisner L H (o)  
4479 Northcote J R (o)  
4489 Vacant  
4490 Erickson C E (o)

MENTONE (Ocean Beach)—West from 2700 Famosa blvd

4355 Vacant

Clovis intersects

4365 Vacant  
4367 Fowler R L  
4372 Vacant  
4450 Carlin F A  
4451 Neel C S  
4455 Jensen N A (o)  
4475 Vacant  
4479 Decker F H (o)

MERIVALE AV (Normal Heights)—East from Mountain View dr, 1 n of 3800 Adams av

3805 Vacant  
3814 Clark Ruth Mrs  
3827 Bradley G W  
3834 Garland J D  
3835 York Ada  
3841 McRae Emma B  
3849 Mayer Geo  
3852 McNab Chas (o)  
3857 Hill V R  
James M L Mrs

MERLIN DRIVE (Encanto)—North from 5850 Imperial av

515 Vacant  
521 Little H J

MICHIGAN (North San Diego)—Southeast from 1400 Phoenix

408 Auto Top & Body Works

MIDDLESEX DRIVE (Kensington Park)—East from 5100 Canterbury dr

4080 Briggs C G  
Marlborough dr intersects

4107 Newton H F



**235 South Tremont Street**

235 South Tremont Street

Oceanside, CA 92054

Inquiry Number: 6340708.8

January 22, 2021

## The EDR Aerial Photo Decade Package



6 Armstrong Road, 4th floor  
Shelton, CT 06484  
Toll Free: 800.352.0050  
[www.edrnet.com](http://www.edrnet.com)

# EDR Aerial Photo Decade Package

01/22/21

**Site Name:**

235 South Tremont Street  
235 South Tremont Street  
Oceanside, CA 92054  
EDR Inquiry # 6340708.8

**Client Name:**

Stantec  
290 Conejo Ridge Avenue  
Thousand Oaks, CA 91361  
Contact: Jennifer Alvarado



Environmental Data Resources, Inc. (EDR) Aerial Photo Decade Package is a screening tool designed to assist environmental professionals in evaluating potential liability on a target property resulting from past activities. EDR's professional researchers provide digitally reproduced historical aerial photographs, and when available, provide one photo per decade.

**Search Results:**

<u>Year</u>	<u>Scale</u>	<u>Details</u>	<u>Source</u>
2016	1"=500'	Flight Year: 2016	USDA/NAIP
2012	1"=500'	Flight Year: 2012	USDA/NAIP
2009	1"=500'	Flight Year: 2009	USDA/NAIP
2005	1"=500'	Flight Year: 2005	USDA/NAIP
2002	1"=500'	Acquisition Date: January 01, 2002	USGS/DOQQ
1997	1"=500'	Acquisition Date: October 16, 1997	USGS/DOQQ
1994	1"=500'	Acquisition Date: January 01, 1994	USGS/DOQQ
1990	1"=500'	Flight Date: September 06, 1990	USDA
1985	1"=500'	Flight Date: September 13, 1985	USDA
1979	1"=500'	Flight Date: January 27, 1979	EDR Proprietary Landiscor
1970	1"=500'	Flight Date: March 06, 1970	EDR Proprietary Landiscor
1967	1"=500'	Flight Date: May 07, 1967	USGS
1964	1"=500'	Flight Date: April 09, 1964	USDA
1953	1"=500'	Flight Date: April 14, 1953	USDA
1946	1"=500'	Flight Date: December 30, 1946	USGS
1939	1"=500'	Flight Date: April 16, 1939	USDA

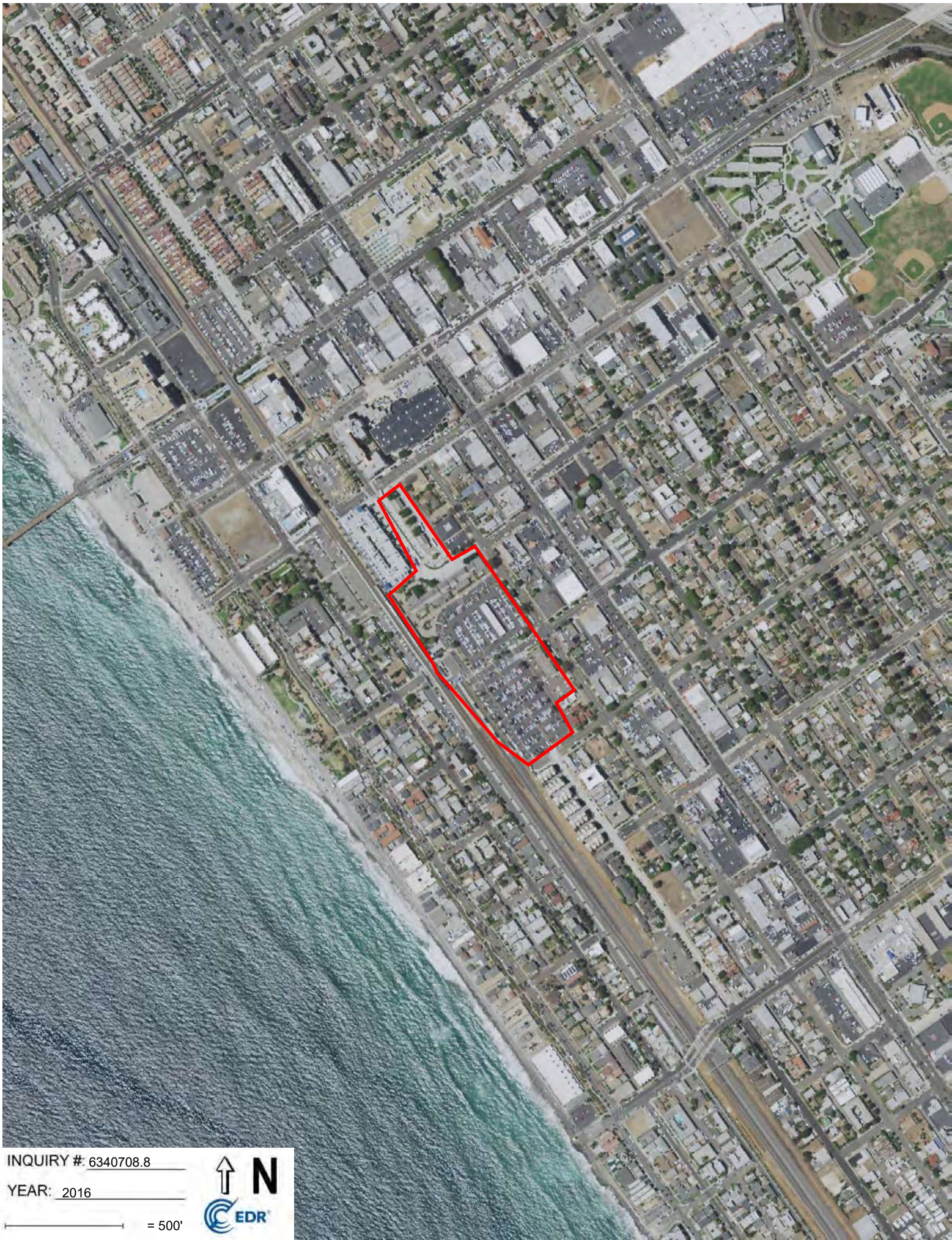
**When delivered electronically by EDR, the aerial photo images included with this report are for ONE TIME USE ONLY. Further reproduction of these aerial photo images is prohibited without permission from EDR. For more information contact your EDR Account Executive.**

**Disclaimer - Copyright and Trademark Notice**

This Report contains certain information obtained from a variety of public and other sources reasonably available to Environmental Data Resources, Inc. It cannot be concluded from this Report that coverage information for the target and surrounding properties does not exist from other sources. NO WARRANTY EXPRESSED OR IMPLIED, IS MADE WHATSOEVER IN CONNECTION WITH THIS REPORT. ENVIRONMENTAL DATA RESOURCES, INC. SPECIFICALLY DISCLAIMS THE MAKING OF ANY SUCH WARRANTIES, INCLUDING WITHOUT LIMITATION, MERCHANTABILITY OR FITNESS FOR A PARTICULAR USE OR PURPOSE. ALL RISK IS ASSUMED BY THE USER. IN NO EVENT SHALL ENVIRONMENTAL DATA RESOURCES, INC. BE LIABLE TO ANYONE, WHETHER ARISING OUT OF ERRORS OR OMISSIONS, NEGLIGENCE, ACCIDENT OR ANY OTHER CAUSE, FOR ANY LOSS OF DAMAGE, INCLUDING, WITHOUT LIMITATION, SPECIAL, INCIDENTAL, CONSEQUENTIAL, OR EXEMPLARY DAMAGES. ANY LIABILITY ON THE PART OF ENVIRONMENTAL DATA RESOURCES, INC. IS STRICTLY LIMITED TO A REFUND OF THE AMOUNT PAID FOR THIS REPORT. Purchaser accepts this Report "AS IS". Any analyses, estimates, ratings, environmental risk levels or risk codes provided in this Report are provided for illustrative purposes only, and are not intended to provide, nor should they be interpreted as providing any facts regarding, or prediction or forecast of, any environmental risk for any property. Only a Phase I Environmental Site Assessment performed by an environmental professional can provide information regarding the environmental risk for any property. Additionally, the information provided in this Report is not to be construed as legal advice.

Copyright 2021 by Environmental Data Resources, Inc. All rights reserved. Reproduction in any media or format, in whole or in part, of any report or map of Environmental Data Resources, Inc., or its affiliates, is prohibited without prior written permission.

EDR and its logos (including Sanborn and Sanborn Map) are trademarks of Environmental Data Resources, Inc. or its affiliates. All other trademarks used herein are the property of their respective owners.



INQUIRY # 6340708.8

YEAR: 2016

— = 500'





INQUIRY # 6340708.8

YEAR: 2012

— = 500'





INQUIRY # 6340708.8

YEAR: 2009

— = 500'





INQUIRY #: 6340708.8

YEAR: 2005

— = 500'





INQUIRY # 6340708.8

YEAR: 2002

— = 500'





INQUIRY #: 6340708.8

YEAR: 1997

— = 500'





INQUIRY #: 6340708.8

YEAR: 1994

— = 500'





INQUIRY # 6340708.8

YEAR: 1990

— = 500'





INQUIRY #: 6340708.8

YEAR: 1985

— = 500'





INQUIRY # 6340708.8

YEAR: 1979

— = 500'





INQUIRY # 6340708.8

YEAR: 1970

— = 500'





INQUIRY # 6340708.8

YEAR: 1967

— = 500'





INQUIRY #: 6340708.8

YEAR: 1964

— = 500'





INQUIRY # 6340708.8

YEAR: 1953

— = 500'





INQUIRY # 6340708.8

YEAR: 1946

— = 500'





INQUIRY #: 6340708.8

YEAR: 1939

— = 500'



235 South Tremont Street

235 South Tremont Street

Oceanside, CA 92054

Inquiry Number: 6340708.4

January 22, 2021

# EDR Historical Topo Map Report

with QuadMatch™



6 Armstrong Road, 4th floor  
Shelton, CT 06484  
Toll Free: 800.352.0050  
[www.edrnet.com](http://www.edrnet.com)

# EDR Historical Topo Map Report

01/22/21

**Site Name:**

235 South Tremont Street  
235 South Tremont Street  
Oceanside, CA 92054  
EDR Inquiry # 6340708.4

**Client Name:**

Stantec  
290 Conejo Ridge Avenue  
Thousand Oaks, CA 91361  
Contact: Jennifer Alvarado



EDR Topographic Map Library has been searched by EDR and maps covering the target property location as provided by Stantec were identified for the years listed below. EDR's Historical Topo Map Report is designed to assist professionals in evaluating potential liability on a target property resulting from past activities. EDR's Historical Topo Map Report includes a search of a collection of public and private color historical topographic maps, dating back to the late 1800s.

**Search Results:****Coordinates:**

**P.O.#** NA  
**Project:** 1858

**Latitude:** 33.192269 33° 11' 32" North  
**Longitude:** -117.378711 -117° 22' 43" West  
**UTM Zone:** Zone 11 North  
**UTM X Meters:** 464699.22  
**UTM Y Meters:** 3672666.10  
**Elevation:** 53.92' above sea level

**Maps Provided:**

2012	1898
1997	1893
1975	
1968	
1949	
1948	
1947	
1901	

**Disclaimer - Copyright and Trademark Notice**

This Report contains certain information obtained from a variety of public and other sources reasonably available to Environmental Data Resources, Inc. It cannot be concluded from this Report that coverage information for the target and surrounding properties does not exist from other sources. NO WARRANTY EXPRESSED OR IMPLIED, IS MADE WHATSOEVER IN CONNECTION WITH THIS REPORT. ENVIRONMENTAL DATA RESOURCES, INC. SPECIFICALLY DISCLAIMS THE MAKING OF ANY SUCH WARRANTIES, INCLUDING WITHOUT LIMITATION, MERCHANTABILITY OR FITNESS FOR A PARTICULAR USE OR PURPOSE. ALL RISK IS ASSUMED BY THE USER. IN NO EVENT SHALL ENVIRONMENTAL DATA RESOURCES, INC. BE LIABLE TO ANYONE, WHETHER ARISING OUT OF ERRORS OR OMISSIONS, NEGLIGENCE, ACCIDENT OR ANY OTHER CAUSE, FOR ANY LOSS OF DAMAGE, INCLUDING, WITHOUT LIMITATION, SPECIAL, INCIDENTAL, CONSEQUENTIAL, OR EXEMPLARY DAMAGES. ANY LIABILITY ON THE PART OF ENVIRONMENTAL DATA RESOURCES, INC. IS STRICTLY LIMITED TO A REFUND OF THE AMOUNT PAID FOR THIS REPORT. Purchaser accepts this Report "AS IS". Any analyses, estimates, ratings, environmental risk levels or risk codes provided in this Report are provided for illustrative purposes only, and are not intended to provide, nor should they be interpreted as providing any facts regarding, or prediction or forecast of, any environmental risk for any property. Only a Phase I Environmental Site Assessment performed by an environmental professional can provide information regarding the environmental risk for any property. Additionally, the information provided in this Report is not to be construed as legal advice.

Copyright 2021 by Environmental Data Resources, Inc. All rights reserved. Reproduction in any media or format, in whole or in part, of any report or map of Environmental Data Resources, Inc., or its affiliates, is prohibited without prior written permission.

EDR and its logos (including Sanborn and Sanborn Map) are trademarks of Environmental Data Resources, Inc. or its affiliates. All other trademarks used herein are the property of their respective owners.

## Topo Sheet Key

This EDR Topo Map Report is based upon the following USGS topographic map sheets.

### 2012 Source Sheets



Oceanside  
2012  
7.5-minute, 24000



San Luis Rey  
2012  
7.5-minute, 24000

### 1997 Source Sheets



Oceanside  
1997  
7.5-minute, 24000  
Aerial Photo Revised 1997



San Luis Rey  
1997  
7.5-minute, 24000  
Aerial Photo Revised 1997

### 1975 Source Sheets



San Luis Rey  
1975  
7.5-minute, 24000  
Aerial Photo Revised 1975



Oceanside  
1975  
7.5-minute, 24000  
Aerial Photo Revised 1975

### 1968 Source Sheets



Oceanside  
1968  
7.5-minute, 24000  
Aerial Photo Revised 1967



San Luis Rey  
1968  
7.5-minute, 24000  
Aerial Photo Revised 1967

## Topo Sheet Key

This EDR Topo Map Report is based upon the following USGS topographic map sheets.

### 1949 Source Sheets



Oceanside  
1949  
7.5-minute, 24000  
Aerial Photo Revised 1946



San Luis Rey  
1949  
7.5-minute, 24000  
Aerial Photo Revised 1946

### 1948 Source Sheets



San Luis Rey  
1948  
7.5-minute, 24000  
Aerial Photo Revised 1946

### 1947 Source Sheets



Oceanside  
1947  
7.5-minute, 24000  
Aerial Photo Revised 1946

### 1901 Source Sheets



Oceanside  
1901  
15-minute, 62500

## **Topo Sheet Key**

This EDR Topo Map Report is based upon the following USGS topographic map sheets.

### **1898 Source Sheets**

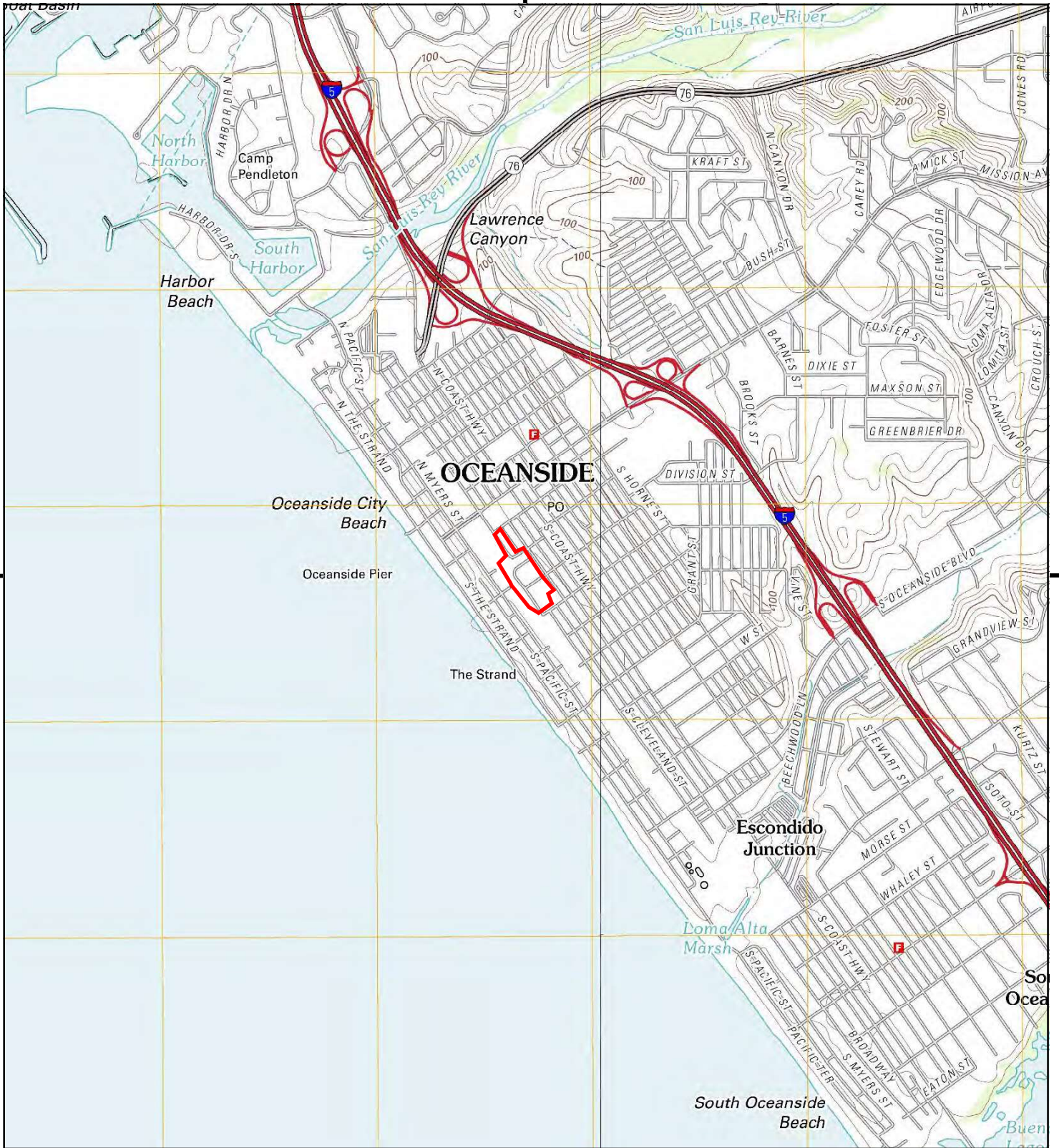


Oceanside  
1898  
15-minute, 62500

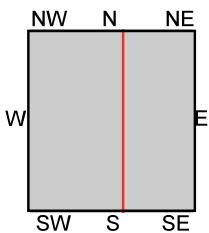
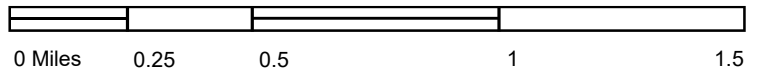
### **1893 Source Sheets**



Oceanside  
1893  
15-minute, 62500



This report includes information from the following map sheet(s).



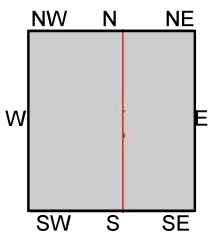
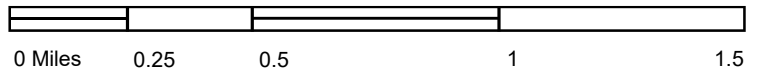
TP, Oceanside, 2012, 7.5-minute  
E, San Luis Rey, 2012, 7.5-minute

**SITE NAME:** 235 South Tremont Street  
**ADDRESS:** 235 South Tremont Street  
Oceanside, CA 92054  
**CLIENT:** Stantec





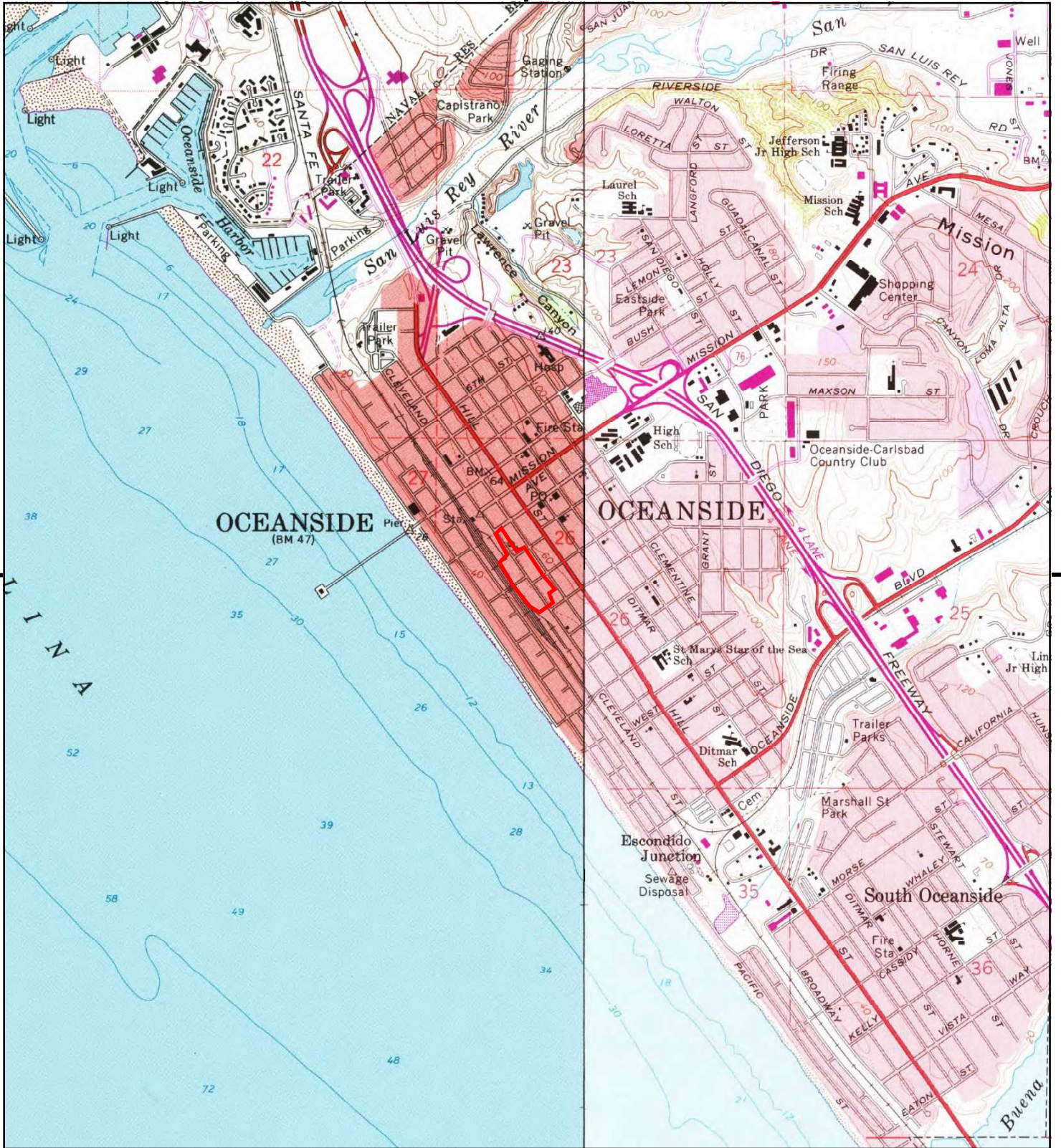
This report includes information from the following map sheet(s).



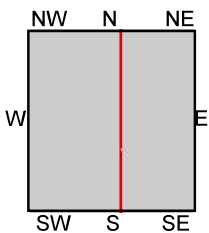
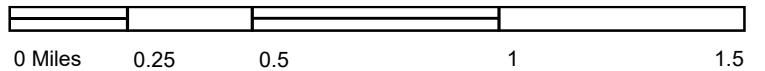
TP, Oceanside, 1997, 7.5-minute  
E, San Luis Rey, 1997, 7.5-minute

SITE NAME: 235 South Tremont Street  
ADDRESS: 235 South Tremont Street  
Oceanside, CA 92054  
CLIENT: Stantec





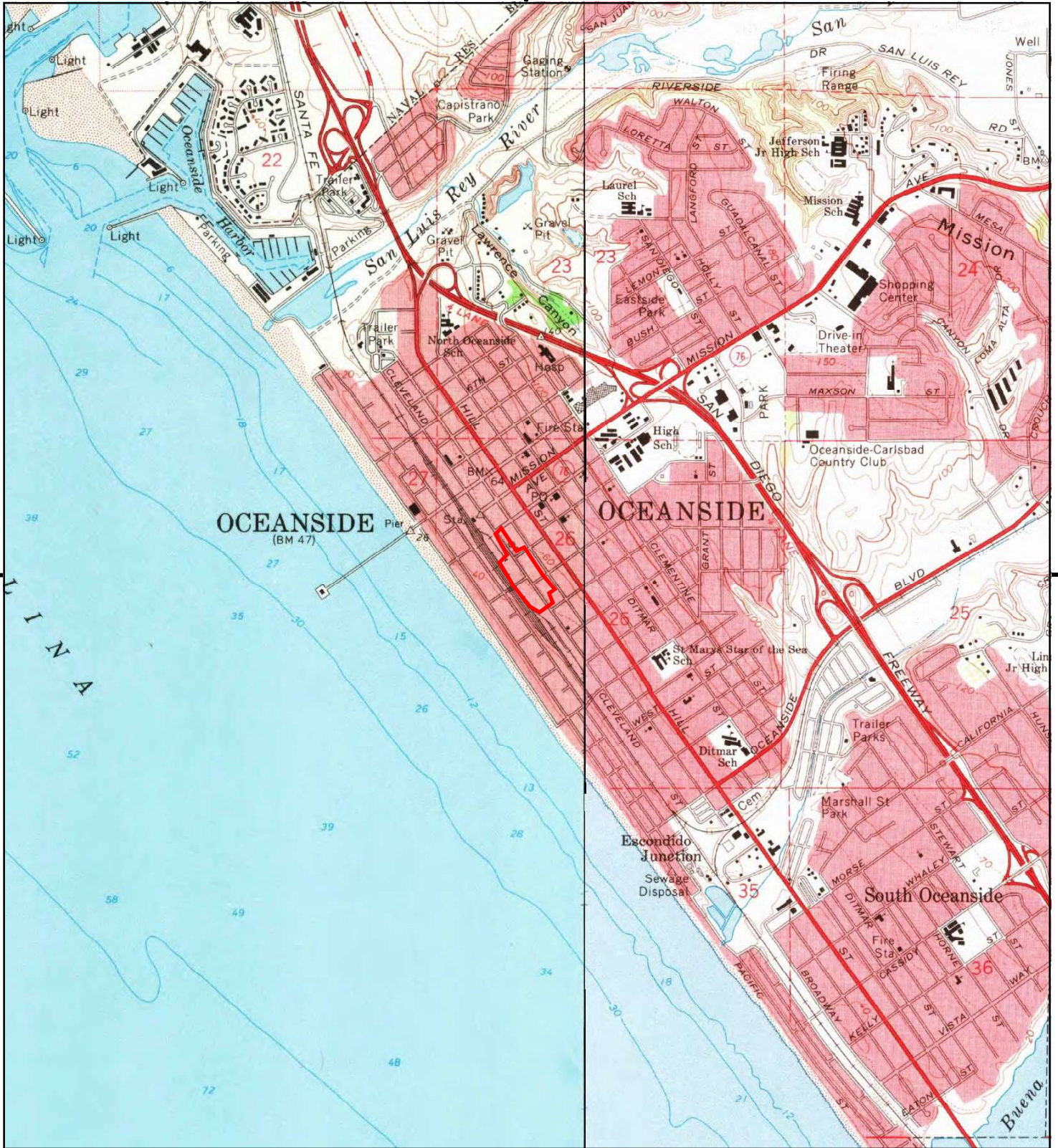
This report includes information from the following map sheet(s).



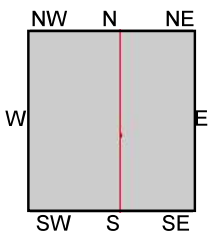
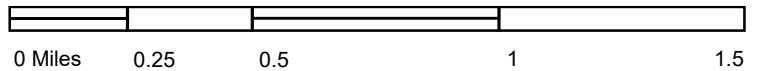
TP, Oceanside, 1975, 7.5-minute  
E, San Luis Rey, 1975, 7.5-minute

**SITE NAME:** 235 South Tremont Street  
**ADDRESS:** 235 South Tremont Street  
Oceanside, CA 92054  
**CLIENT:** Stantec





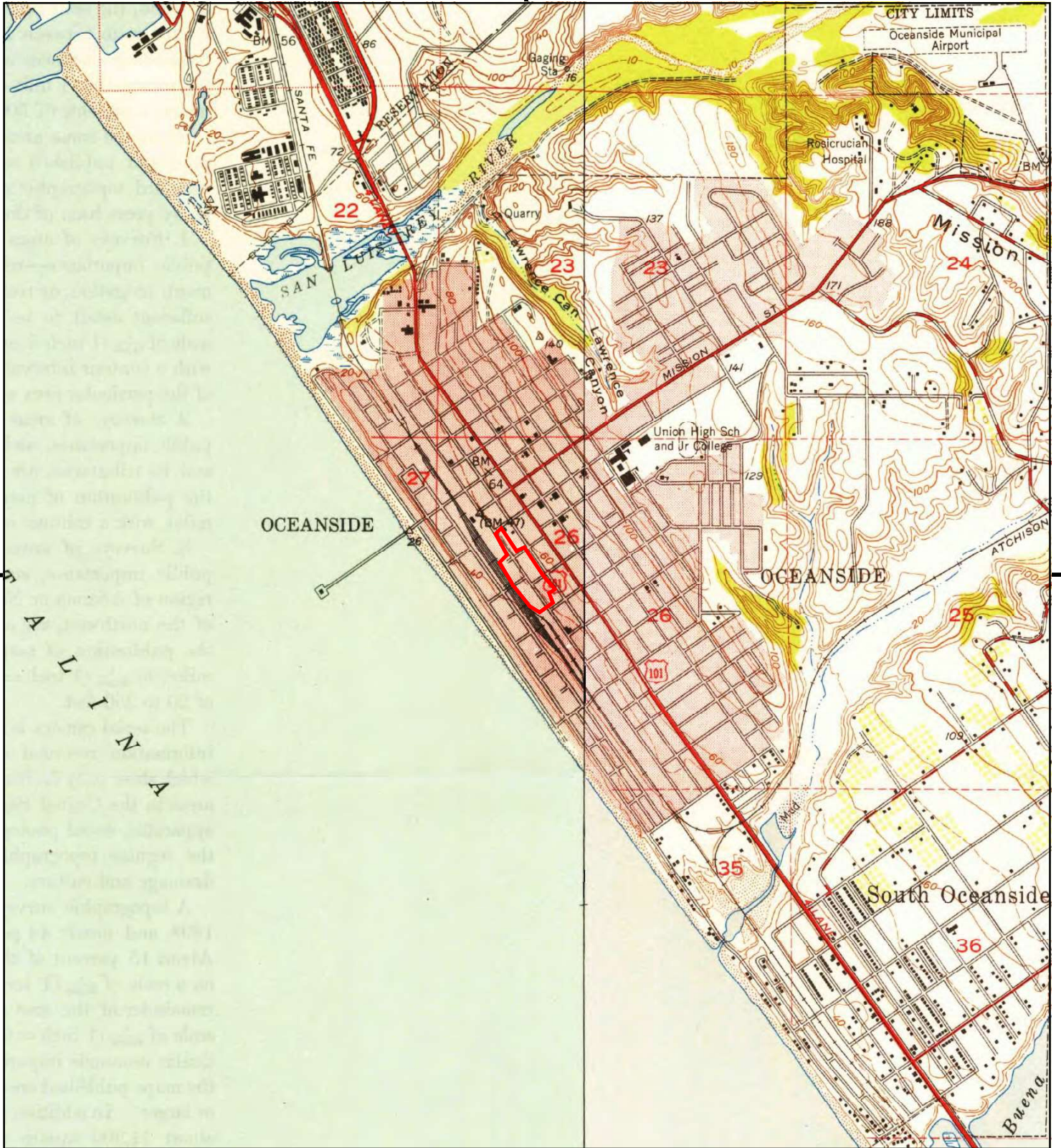
This report includes information from the following map sheet(s).



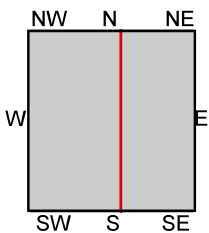
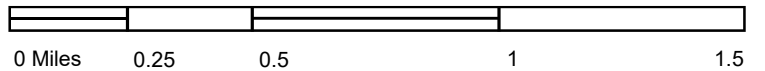
TP, Oceanside, 1968, 7.5-minute  
E, San Luis Rey, 1968, 7.5-minute

**SITE NAME:** 235 South Tremont Street  
**ADDRESS:** 235 South Tremont Street  
Oceanside, CA 92054  
**CLIENT:** Stantec





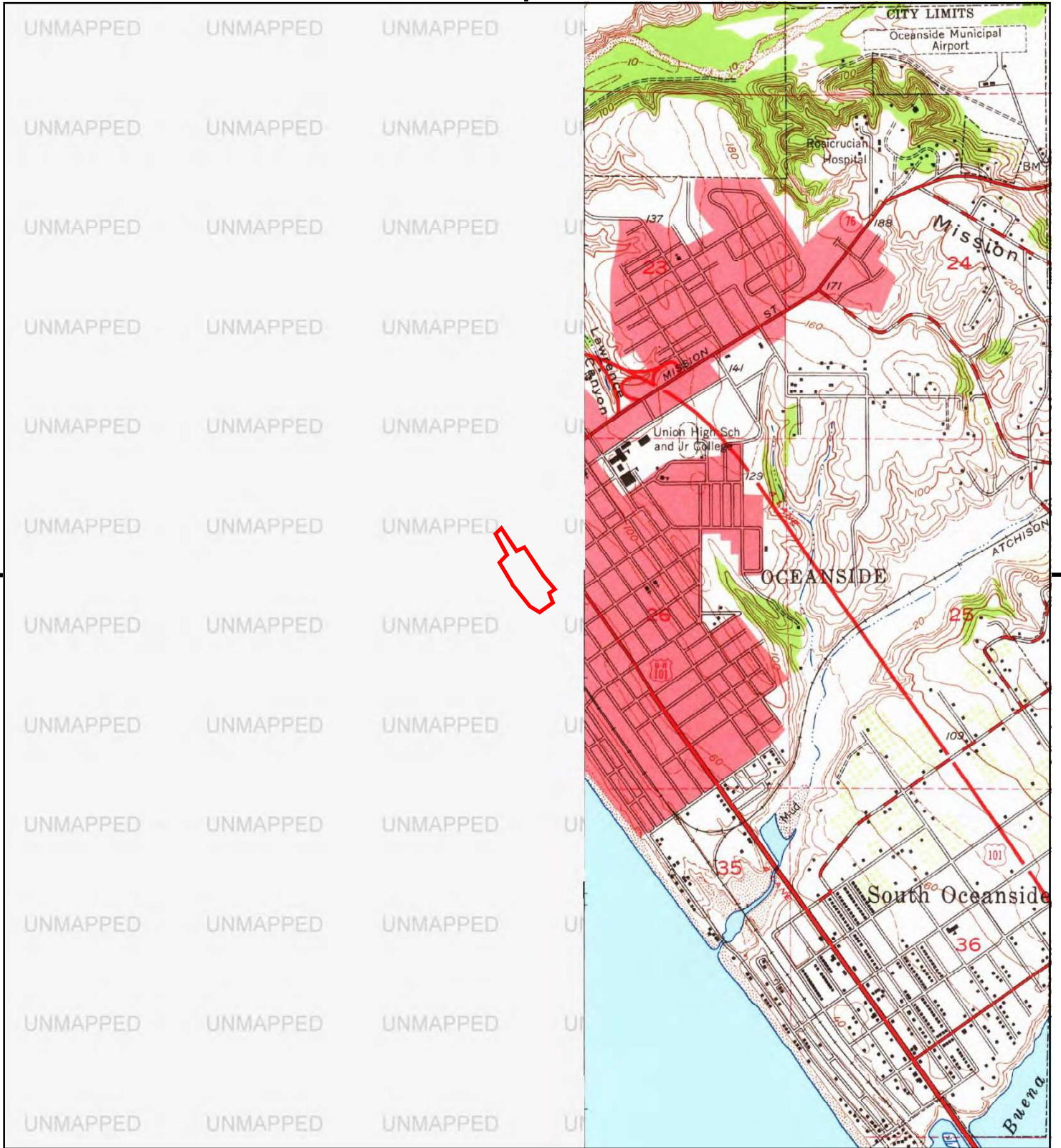
This report includes information from the following map sheet(s).



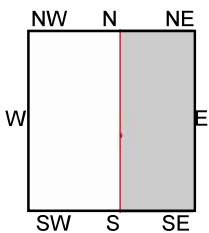
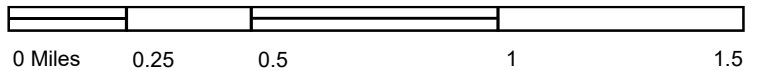
TP, Oceanside, 1949, 7.5-minute  
E, San Luis Rey, 1949, 7.5-minute

SITE NAME: 235 South Tremont Street  
ADDRESS: 235 South Tremont Street  
Oceanside, CA 92054  
CLIENT: Stantec





This report includes information from the following map sheet(s).



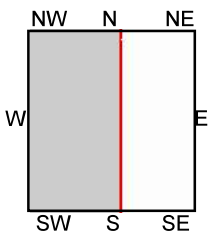
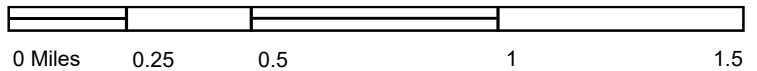
E, San Luis Rey, 1948, 7.5-minute

SITE NAME: 235 South Tremont Street  
 ADDRESS: 235 South Tremont Street  
 Oceanside, CA 92054  
 CLIENT: Stantec





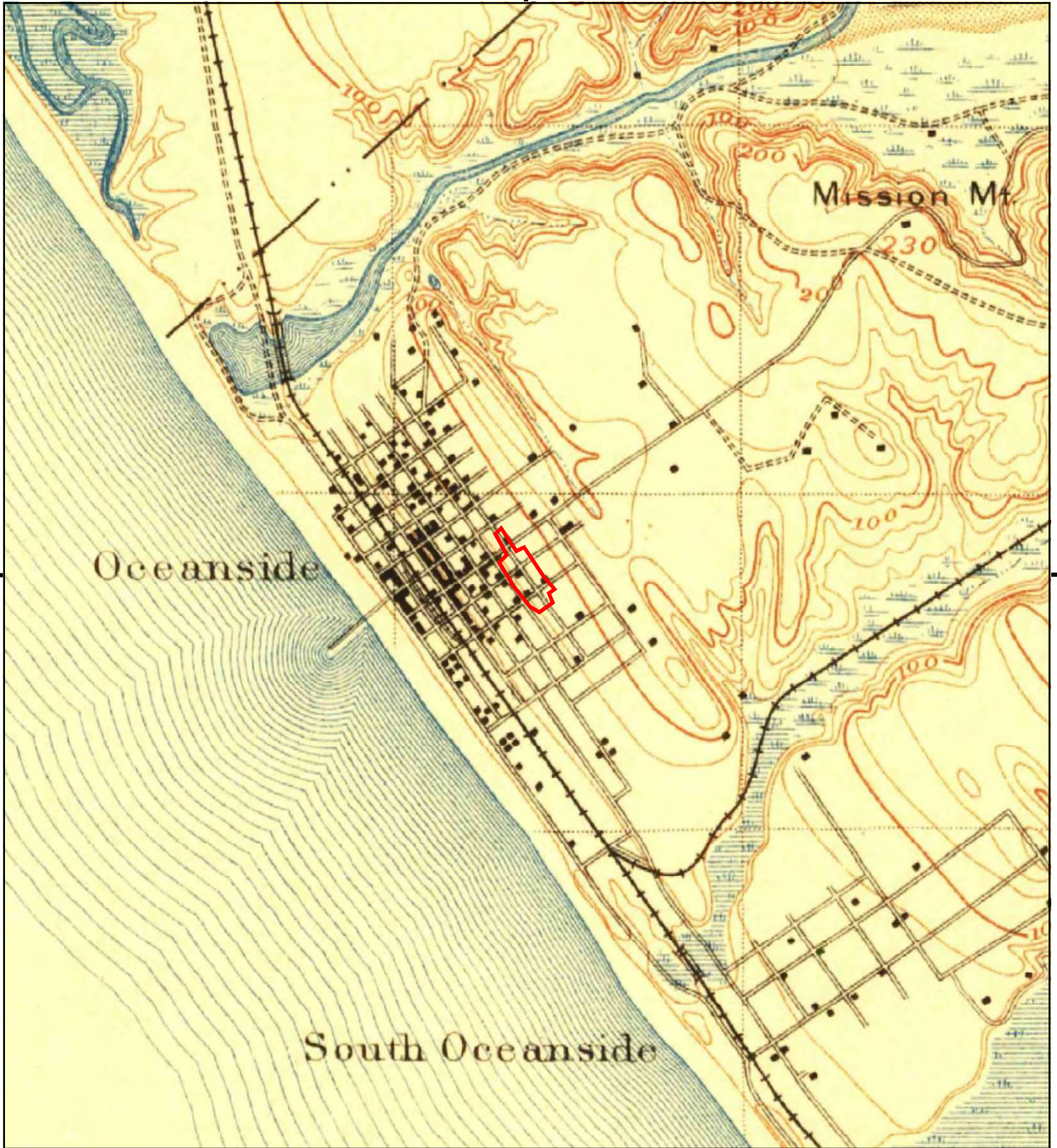
This report includes information from the following map sheet(s).



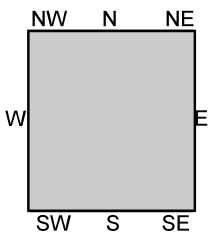
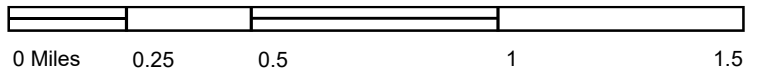
TP, Oceanside, 1947, 7.5-minute

SITE NAME: 235 South Tremont Street  
 ADDRESS: 235 South Tremont Street  
 Oceanside, CA 92054  
 CLIENT: Stantec





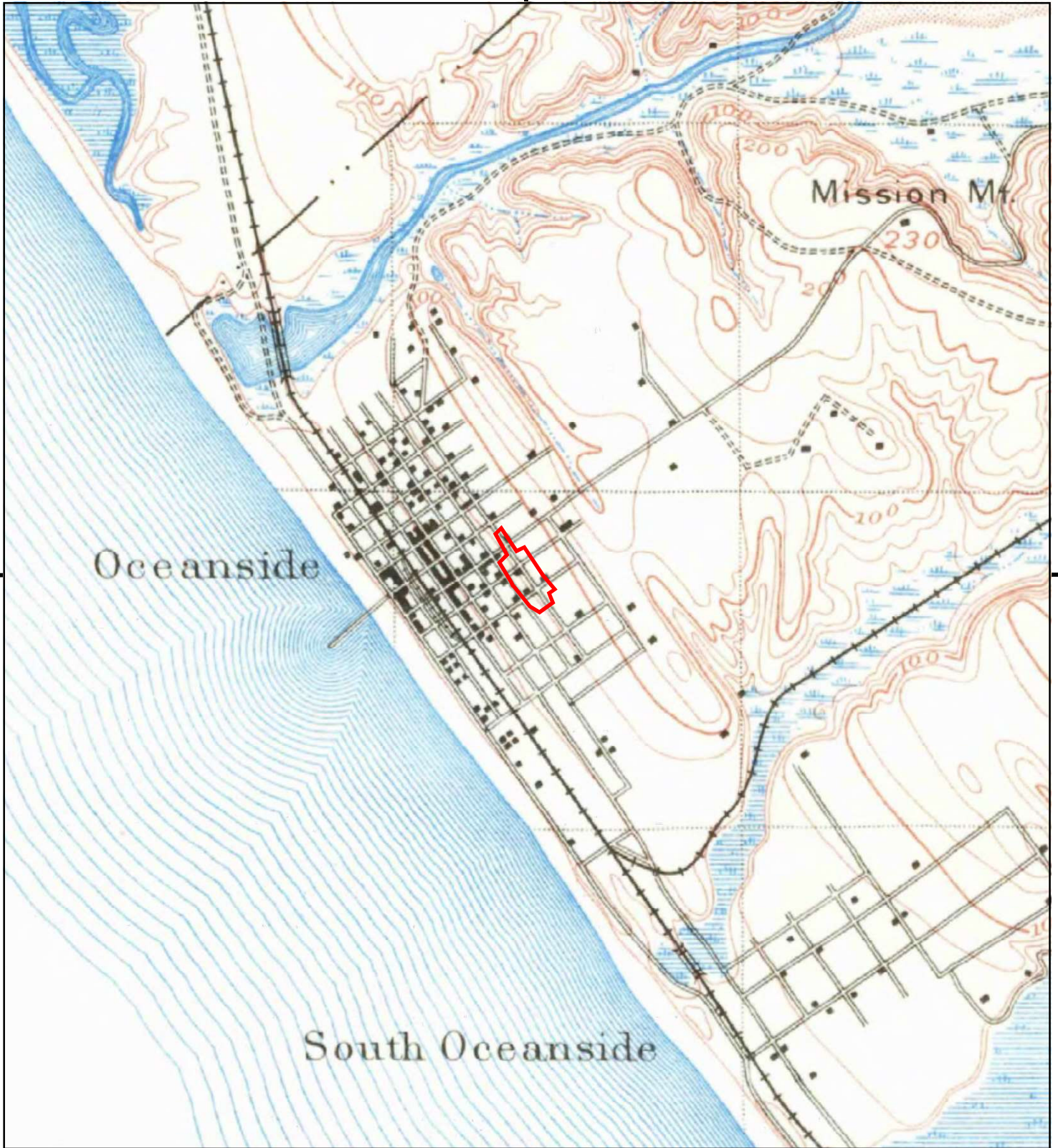
This report includes information from the following map sheet(s).



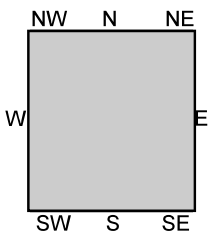
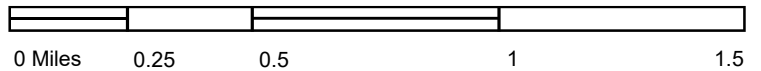
TP, Oceanside, 1901, 15-minute

SITE NAME: 235 South Tremont Street  
ADDRESS: 235 South Tremont Street  
Oceanside, CA 92054  
CLIENT: Stantec





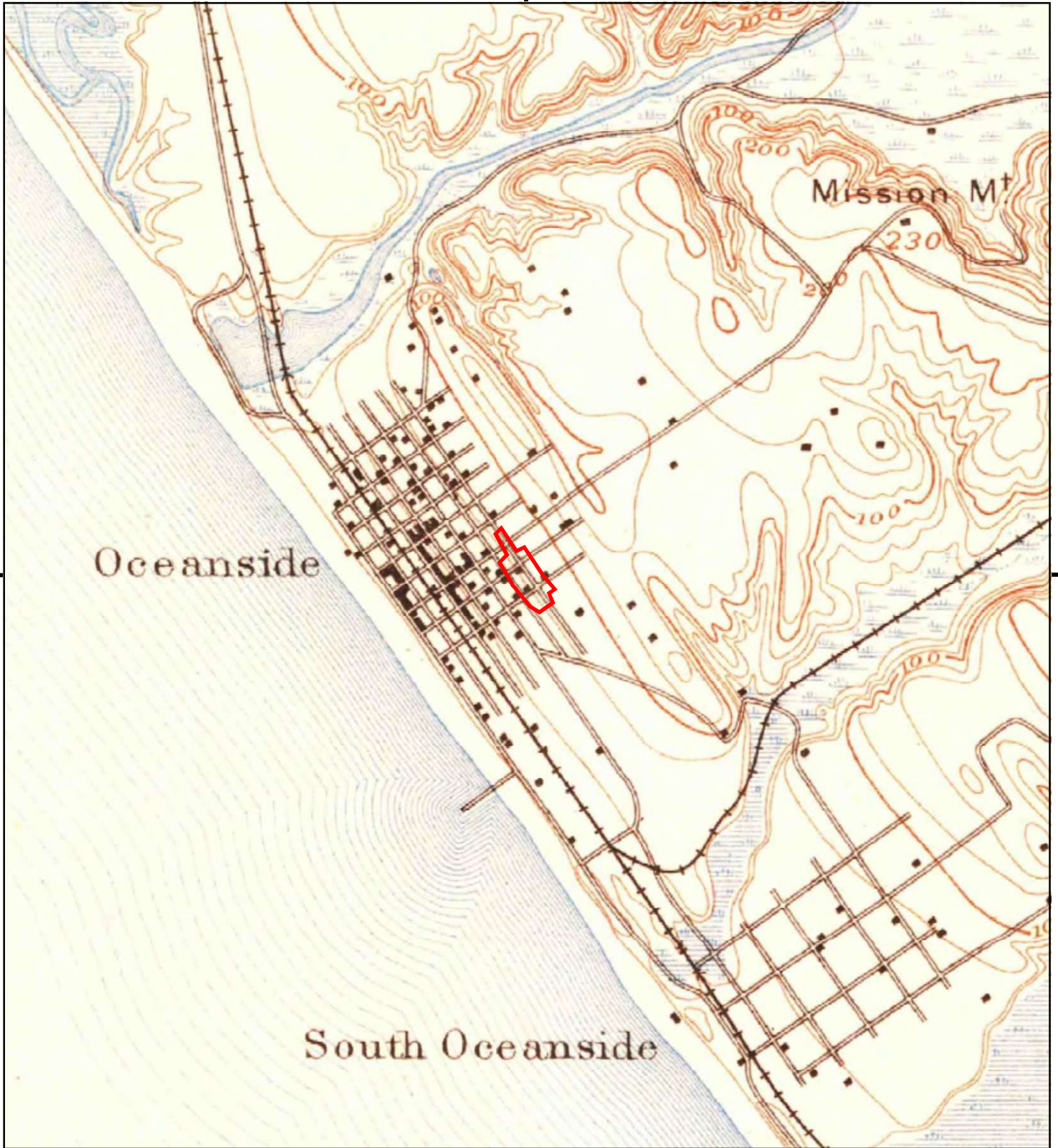
This report includes information from the following map sheet(s).



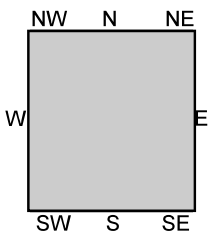
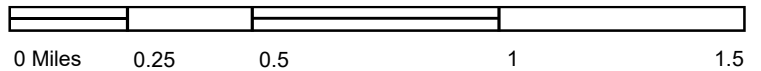
TP, Oceanside, 1898, 15-minute

SITE NAME: 235 South Tremont Street  
ADDRESS: 235 South Tremont Street  
Oceanside, CA 92054  
CLIENT: Stantec





This report includes information from the following map sheet(s).



TP, Oceanside, 1893, 15-minute

SITE NAME: 235 South Tremont Street  
ADDRESS: 235 South Tremont Street  
Oceanside, CA 92054  
CLIENT: Stantec



235 South Tremont Street

235 South Tremont Street

Oceanside, CA 92054

Inquiry Number: 6340708.3

January 26, 2021

## Certified Sanborn® Map Report



6 Armstrong Road, 4th floor  
Shelton, CT 06484  
Toll Free: 800.352.0050  
[www.edrnet.com](http://www.edrnet.com)

# Certified Sanborn® Map Report

01/26/21

**Site Name:**

235 South Tremont Street  
235 South Tremont Street  
Oceanside, CA 92054  
EDR Inquiry # 6340708.3

**Client Name:**

Stantec  
290 Conejo Ridge Avenue  
Thousand Oaks, CA 91361  
Contact: Jennifer Alvarado



The Sanborn Library has been searched by EDR and maps covering the target property location as provided by Stantec were identified for the years listed below. The Sanborn Library is the largest, most complete collection of fire insurance maps. The collection includes maps from Sanborn, Bromley, Perris & Browne, Hopkins, Barlow, and others. Only Environmental Data Resources Inc. (EDR) is authorized to grant rights for commercial reproduction of maps by the Sanborn Library LLC, the copyright holder for the collection. Results can be authenticated by visiting [www.edrnet.com/sanborn](http://www.edrnet.com/sanborn).

The Sanborn Library is continually enhanced with newly identified map archives. This report accesses all maps in the collection as of the day this report was generated.

**Certified Sanborn Results:**

**Certification #** 016D-462C-A3A7

**PO #** NA

**Project** 1858

**Maps Provided:**

1962  
1950  
1925  
1907



Sanborn® Library search results

Certification #: 016D-462C-A3A7

The Sanborn Library includes more than 1.2 million fire insurance maps from Sanborn, Bromley, Perris & Browne, Hopkins, Barlow and others which track historical property usage in approximately 12,000 American cities and towns. Collections searched:

- Library of Congress
- University Publications of America
- EDR Private Collection

*The Sanborn Library LLC Since 1866™*

**Limited Permission To Make Copies**

Stantec (the client) is permitted to make up to FIVE photocopies of this Sanborn Map transmittal and each fire insurance map accompanying this report solely for the limited use of its customer. No one other than the client is authorized to make copies. Upon request made directly to an EDR Account Executive, the client may be permitted to make a limited number of additional photocopies. This permission is conditioned upon compliance by the client, its customer and their agents with EDR's copyright policy; a copy of which is available upon request.

**Disclaimer - Copyright and Trademark Notice**

This Report contains certain information obtained from a variety of public and other sources reasonably available to Environmental Data Resources, Inc. It cannot be concluded from this Report that coverage information for the target and surrounding properties does not exist from other sources. NO WARRANTY EXPRESSED OR IMPLIED, IS MADE WHATSOEVER IN CONNECTION WITH THIS REPORT. ENVIRONMENTAL DATA RESOURCES, INC. SPECIFICALLY DISCLAIMS THE MAKING OF ANY SUCH WARRANTIES, INCLUDING WITHOUT LIMITATION, MERCHANTABILITY OR FITNESS FOR A PARTICULAR USE OR PURPOSE. ALL RISK IS ASSUMED BY THE USER. IN NO EVENT SHALL ENVIRONMENTAL DATA RESOURCES, INC. BE LIABLE TO ANYONE, WHETHER ARISING OUT OF ERRORS OR OMISSIONS, NEGLIGENCE, ACCIDENT OR ANY OTHER CAUSE, FOR ANY LOSS OF DAMAGE, INCLUDING, WITHOUT LIMITATION, SPECIAL, INCIDENTAL, CONSEQUENTIAL, OR EXEMPLARY DAMAGES. ANY LIABILITY ON THE PART OF ENVIRONMENTAL DATA RESOURCES, INC. IS STRICTLY LIMITED TO A REFUND OF THE AMOUNT PAID FOR THIS REPORT. Purchaser accepts this Report "AS IS". Any analyses, estimates, ratings, environmental risk levels or risk codes provided in this Report are provided for illustrative purposes only, and are not intended to provide, nor should they be interpreted as providing any facts regarding, or prediction or forecast of, any environmental risk for any property. Only a Phase I Environmental Site Assessment performed by an environmental professional can provide information regarding the environmental risk for any property. Additionally, the information provided in this Report is not to be construed as legal advice. Copyright 2021 by Environmental Data Resources, Inc. All rights reserved. Reproduction in any media or format, in whole or in part, of any report or map of Environmental Data Resources, Inc., or its affiliates, is prohibited without prior written permission.


EDR and its logos (including Sanborn and Sanborn Map) are trademarks of Environmental Data Resources, Inc. or its affiliates. All other trademarks used herein are the property of their respective owners.

## Sanborn Sheet Key

This Certified Sanborn Map Report is based upon the following Sanborn Fire Insurance map sheets.



### 1962 Source Sheets




Volume 1, Sheet 8  
1962



Volume 1, Sheet 9  
1962

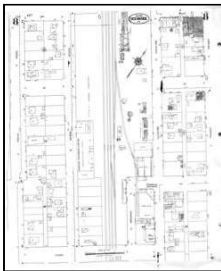


Volume 1, Sheet 11  
1962



Volume 1, Sheet 12  
1962

### 1950 Source Sheets



Volume 1, Sheet 8  
1950



Volume 1, Sheet 9  
1950




Volume 1, Sheet 11  
1950



Volume 1, Sheet 12  
1950

### 1925 Source Sheets



Volume 1, Sheet 8  
1925



Volume 1, Sheet 9  
1925



Volume 1, Sheet 11  
1925



Volume 1, Sheet 12  
1925

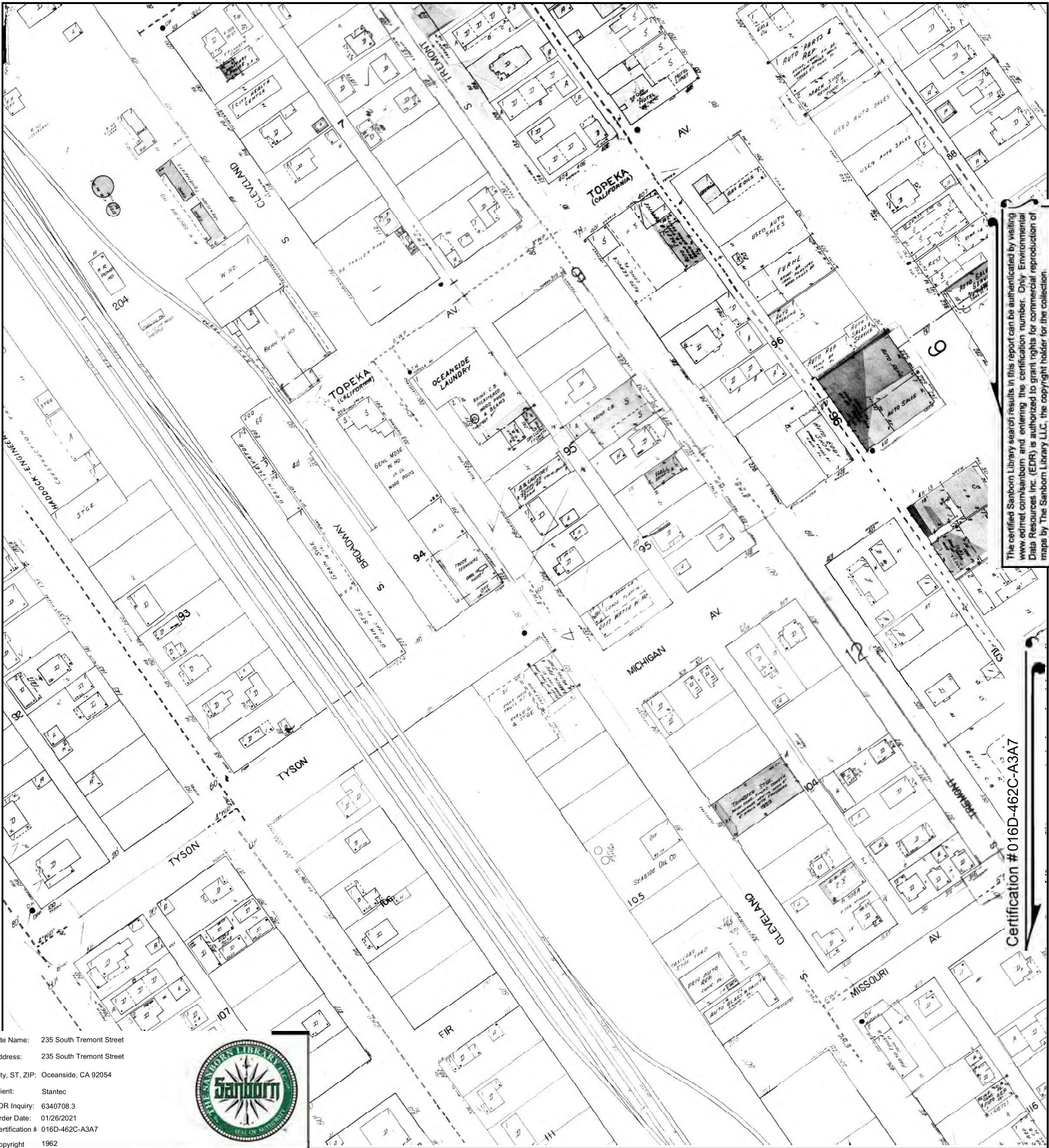
### 1907 Source Sheets



Volume 1, Sheet Keymap/Sheet  
1907



Volume 1, Sheet 6  
1907



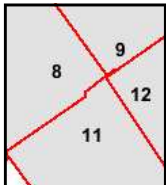
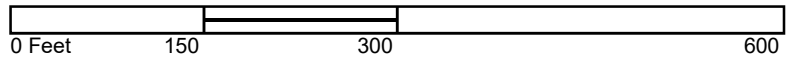
The certified Sanborn Library search results in this report can be authorized by visiting [www.edr.com/sanborn](http://www.edr.com/sanborn) and entering the certification number. Only Environmental Data Resources Inc. (EDR) is authorized to grant rights for commercial reproduction of maps by The Sanborn Library LLC, the copyright holder for the collection.

Certification # 016D-462C-A3A7

Site Name: 235 South Tremont Street  
 Address: 235 South Tremont Street  
 City, ST, ZIP: Oceanside, CA 92054  
 Client: Stantec  
 EDR Inquiry: 6340708.3  
 Order Date: 01/26/2021  
 Certification #: 016D-462C-A3A7  
 Copyright: 1962



This Certified Sanborn Map combines the following sheets.  
 Outlined areas indicate map sheets within the collection.



Volume 1, Sheet 12  
 Volume 1, Sheet 11  
 Volume 1, Sheet 9  
 Volume 1, Sheet 8





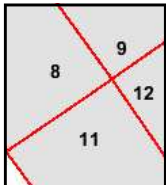
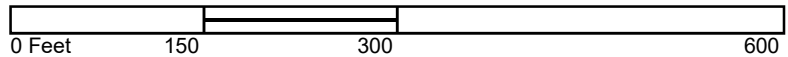
The certified Sanborn Library search results in this report can be authenticated by visiting [www.edr.com/sanborn](http://www.edr.com/sanborn) and entering the certification number. Only Environmental Data Resources Inc. (EDR) is authorized to grant rights for commercial reproduction of maps by The Sanborn Library LLC, the copyright holder for the collection.

Certification # 016D-462C-A3A7

Site Name: 235 South Tremont Street  
 Address: 235 South Tremont Street  
 City, ST, ZIP: Oceanside, CA 92054  
 Client: Stantec  
 EDR Inquiry: 6340708.3  
 Order Date: 01/26/2021  
 Certification #: 016D-462C-A3A7  
 Copyright: 1950



This Certified Sanborn Map combines the following sheets.  
 Outlined areas indicate map sheets within the collection.

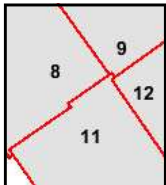
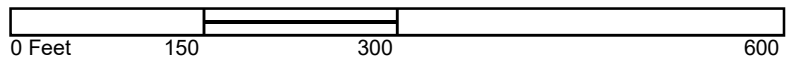


Volume 1, Sheet 12  
 Volume 1, Sheet 11  
 Volume 1, Sheet 9  
 Volume 1, Sheet 8



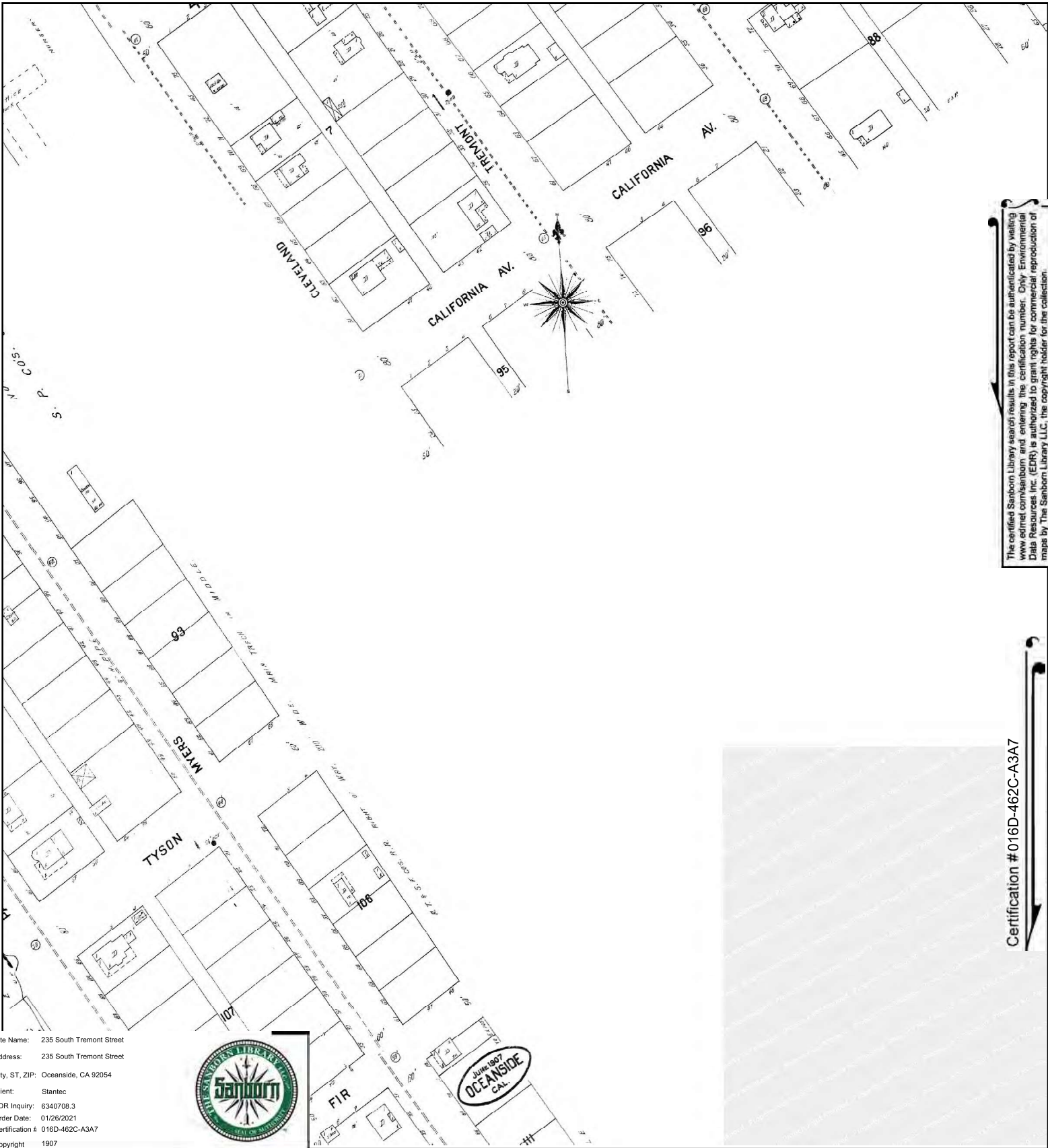


This Certified Sanborn Map combines the following sheets.  
 Outlined areas indicate map sheets within the collection.



- Volume 1, Sheet 12
- Volume 1, Sheet 11
- Volume 1, Sheet 9
- Volume 1, Sheet 8





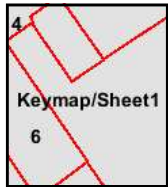
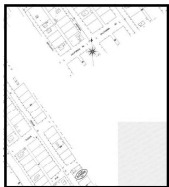
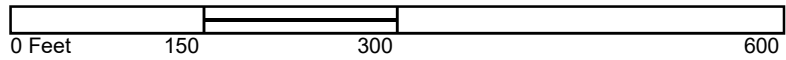
The certified Sanborn Library search results in this report can be authenticated by visiting [www.edr.com/sanborn](http://www.edr.com/sanborn) and entering the certification number. Only Environmental Data Resources Inc. (EDR) is authorized to grant rights for commercial reproduction of maps by The Sanborn Library LLC, the copyright holder for the collection.

Certification # 016D-462C-A3A7

Site Name: 235 South Tremont Street  
 Address: 235 South Tremont Street  
 City, ST, ZIP: Oceanside, CA 92054  
 Client: Stantec  
 EDR Inquiry: 6340708.3  
 Order Date: 01/26/2021  
 Certification #: 016D-462C-A3A7  
 Copyright: 1907



This Certified Sanborn Map combines the following sheets. Outlined areas indicate map sheets within the collection.



Volume 1, Sheet 6  
 Volume 1, Sheet Keymap/Sheet1



235 South Tremont Street  
235 South Tremont Street  
Oceanside, CA 92054

Inquiry Number: 6340708.3

January 26, 2021

## Certified Sanborn® Map Report



6 Armstrong Road, 4th floor  
Shelton, CT 06484  
Toll Free: 800.352.0050  
[www.edrnet.com](http://www.edrnet.com)

# Certified Sanborn® Map Report

01/26/21

**Site Name:**

235 South Tremont Street  
235 South Tremont Street  
Oceanside, CA 92054  
EDR Inquiry # 6340708.3

**Client Name:**

Stantec  
290 Conejo Ridge Avenue  
Thousand Oaks, CA 91361  
Contact: Jennifer Alvarado



The Sanborn Library has been searched by EDR and maps covering the target property location as provided by Stantec were identified for the years listed below. The Sanborn Library is the largest, most complete collection of fire insurance maps. The collection includes maps from Sanborn, Bromley, Perris & Browne, Hopkins, Barlow, and others. Only Environmental Data Resources Inc. (EDR) is authorized to grant rights for commercial reproduction of maps by the Sanborn Library LLC, the copyright holder for the collection. Results can be authenticated by visiting [www.edrnet.com/sanborn](http://www.edrnet.com/sanborn).

The Sanborn Library is continually enhanced with newly identified map archives. This report accesses all maps in the collection as of the day this report was generated.

**Certified Sanborn Results:**

**Certification #** 016D-462C-A3A7

**PO #** NA

**Project** 1858

**Maps Provided:**

1962  
1950  
1925  
1907  
1897  
1892  
1888  
1887



Sanborn® Library search results

Certification #: 016D-462C-A3A7

The Sanborn Library includes more than 1.2 million fire insurance maps from Sanborn, Bromley, Perris & Browne, Hopkins, Barlow and others which track historical property usage in approximately 12,000 American cities and towns. Collections searched:

- Library of Congress
- University Publications of America
- EDR Private Collection

*The Sanborn Library LLC Since 1866™*

**Limited Permission To Make Copies**

Stantec (the client) is permitted to make up to FIVE photocopies of this Sanborn Map transmittal and each fire insurance map accompanying this report solely for the limited use of its customer. No one other than the client is authorized to make copies. Upon request made directly to an EDR Account Executive, the client may be permitted to make a limited number of additional photocopies. This permission is conditioned upon compliance by the client, its customer and their agents with EDR's copyright policy; a copy of which is available upon request.

**Disclaimer - Copyright and Trademark Notice**

This Report contains certain information obtained from a variety of public and other sources reasonably available to Environmental Data Resources, Inc. It cannot be concluded from this Report that coverage information for the target and surrounding properties does not exist from other sources. NO WARRANTY EXPRESSED OR IMPLIED, IS MADE WHATSOEVER IN CONNECTION WITH THIS REPORT. ENVIRONMENTAL DATA RESOURCES, INC. SPECIFICALLY DISCLAIMS THE MAKING OF ANY SUCH WARRANTIES, INCLUDING WITHOUT LIMITATION, MERCHANTABILITY OR FITNESS FOR A PARTICULAR USE OR PURPOSE. ALL RISK IS ASSUMED BY THE USER. IN NO EVENT SHALL ENVIRONMENTAL DATA RESOURCES, INC. BE LIABLE TO ANYONE, WHETHER ARISING OUT OF ERRORS OR OMISSIONS, NEGLIGENCE, ACCIDENT OR ANY OTHER CAUSE, FOR ANY LOSS OF DAMAGE, INCLUDING, WITHOUT LIMITATION, SPECIAL, INCIDENTAL, CONSEQUENTIAL, OR EXEMPLARY DAMAGES. ANY LIABILITY ON THE PART OF ENVIRONMENTAL DATA RESOURCES, INC. IS STRICTLY LIMITED TO A REFUND OF THE AMOUNT PAID FOR THIS REPORT. Purchaser accepts this Report "AS IS". Any analyses, estimates, ratings, environmental risk levels or risk codes provided in this Report are provided for illustrative purposes only, and are not intended to provide, nor should they be interpreted as providing any facts regarding, or prediction or forecast of, any environmental risk for any property. Only a Phase I Environmental Site Assessment performed by an environmental professional can provide information regarding the environmental risk for any property. Additionally, the information provided in this Report is not to be construed as legal advice. Copyright 2021 by Environmental Data Resources, Inc. All rights reserved. Reproduction in any media or format, in whole or in part, of any report or map of Environmental Data Resources, Inc., or its affiliates, is prohibited without prior written permission.

EDR and its logos (including Sanborn and Sanborn Map) are trademarks of Environmental Data Resources, Inc. or its affiliates. All other trademarks used herein are the property of their respective owners.

## Sanborn Sheet Key

This Certified Sanborn Map Report is based upon the following Sanborn Fire Insurance map sheets.




### 1962 Source Sheets



Volume 1, Sheet 6  
1962



Volume 1, Sheet 7  
1962



Volume 1, Sheet 8  
1962



Volume 1, Sheet 9  
1962

### 1950 Source Sheets



Volume 1, Sheet 6  
1950



Volume 1, Sheet 7  
1950



Volume 1, Sheet 8  
1950

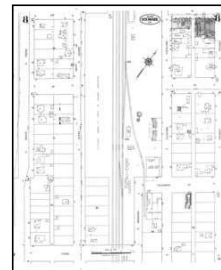


Volume 1, Sheet 9  
1950

### 1925 Source Sheets



Volume 1, Sheet 7  
1925



Volume 1, Sheet 8  
1925



Volume 1, Sheet 9  
1925



Volume 1, Sheet 6  
1925

### 1907 Source Sheets



Volume 1, Sheet Keymap/Sheet 1  
1907



Volume 1, Sheet 4  
1907



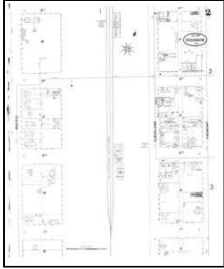
Volume 1, Sheet 5  
1907

## Sanborn Sheet Key


This Certified Sanborn Map Report is based upon the following Sanborn Fire Insurance map sheets.



### 1897 Source Sheets

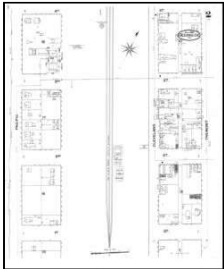


Volume 1, Sheet 2  
1897

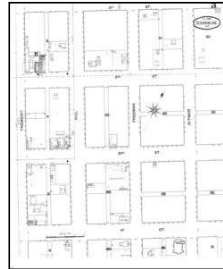


Volume 1, Sheet 3  
1897

### 1892 Source Sheets

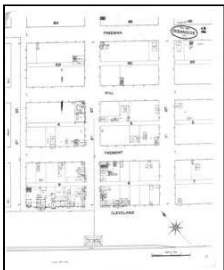


Volume 1, Sheet 2  
1892




Volume 1, Sheet 3  
1892

### 1888 Source Sheets

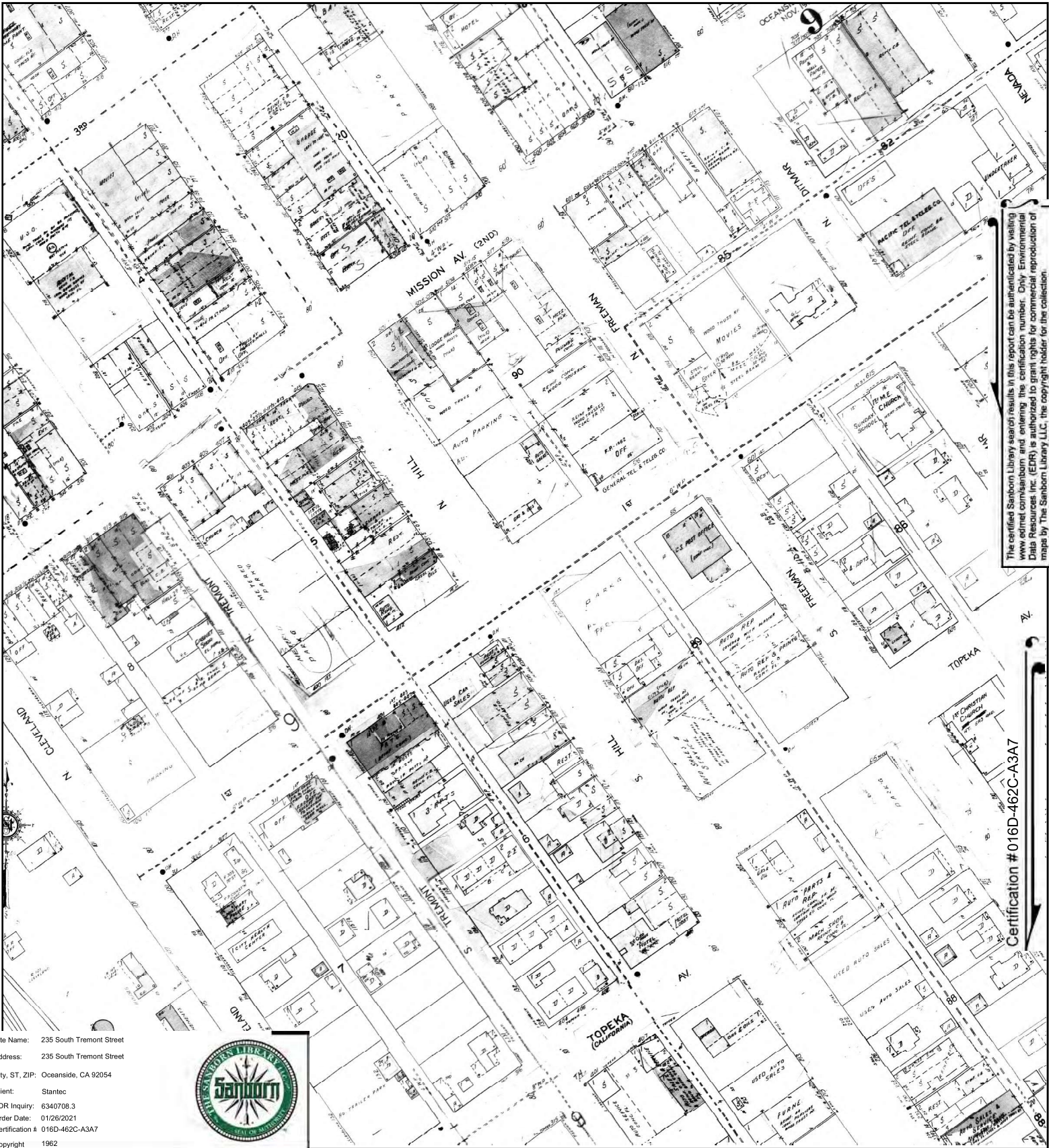


Volume 1, Sheet 2  
1888

### 1887 Source Sheets



Volume 1, Sheet xxxx  
1887



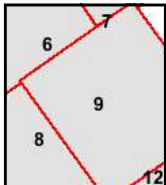
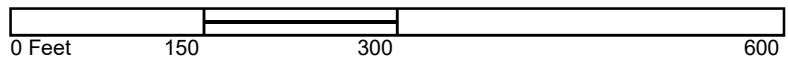
The certified Sanborn Library search results in this report can be authenticated by visiting [www.edr.com/sanborn](http://www.edr.com/sanborn) and entering the certification number. Only Environmental Data Resources Inc. (EDR) is authorized to grant rights for commercial reproduction of maps by The Sanborn Library LLC, the copyright holder for the collection.

Certification # 016D-462C-A3A7

Site Name: 235 South Tremont Street  
 Address: 235 South Tremont Street  
 City, ST, ZIP: Oceanside, CA 92054  
 Client: Stantec  
 EDR Inquiry: 6340708.3  
 Order Date: 01/26/2021  
 Certification #: 016D-462C-A3A7  
 Copyright: 1962

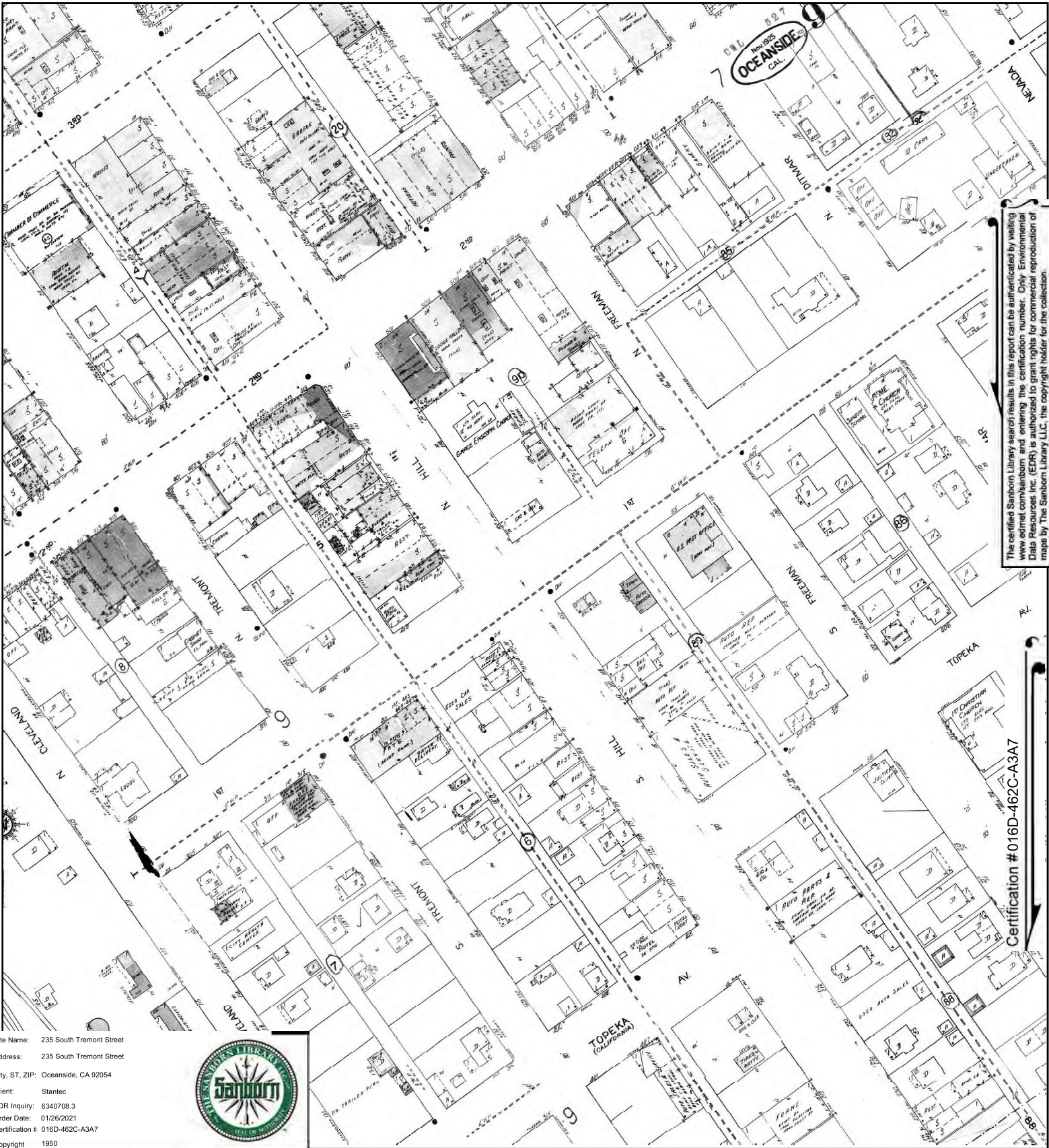


This Certified Sanborn Map combines the following sheets. Outlined areas indicate map sheets within the collection.



Volume 1, Sheet 9  
 Volume 1, Sheet 8  
 Volume 1, Sheet 7  
 Volume 1, Sheet 6





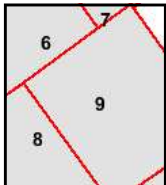
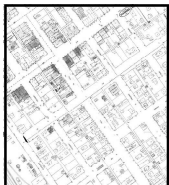
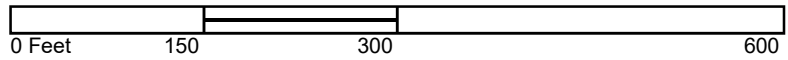
The certified Sanborn Library search results in this report can be authenticated by visiting [www.edr.com/sanborn](http://www.edr.com/sanborn) and entering the certification number. Only Environmental Data Resources Inc. (EDR) is authorized to grant rights for commercial reproduction of maps by The Sanborn Library LLC, the copyright holder for the collection.

Certification # 016D-462C-A3A7

Site Name: 235 South Tremont Street  
 Address: 235 South Tremont Street  
 City, ST, ZIP: Oceanside, CA 92054  
 Client: Stantec  
 EDR Inquiry: 6340708.3  
 Order Date: 01/26/2021  
 Certification #: 016D-462C-A3A7  
 Copyright: 1950



This Certified Sanborn Map combines the following sheets. Outlined areas indicate map sheets within the collection.



- Volume 1, Sheet 9
- Volume 1, Sheet 8
- Volume 1, Sheet 7
- Volume 1, Sheet 6





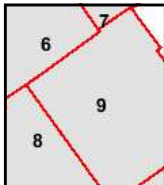
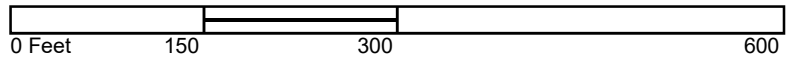
The certified Sanborn Library search results in this report can be authenticated by visiting [www.edr.com/sanborn](http://www.edr.com/sanborn) and entering the certification number. Only Environmental Data Resources Inc. (EDR) is authorized to grant rights for commercial reproduction of maps by The Sanborn Library LLC, the copyright holder for the collection.

Site Name: 235 South Tremont Street  
 Address: 235 South Tremont Street  
 City, ST, ZIP: Oceanside, CA 92054  
 Client: Stantec  
 EDR Inquiry: 6340708.3  
 Order Date: 01/26/2021  
 Certification #: 016D-462C-A3A7  
 Copyright: 1925



Certification #016D-462C-A3A7

This Certified Sanborn Map combines the following sheets. Outlined areas indicate map sheets within the collection.



Volume 1, Sheet 6  
 Volume 1, Sheet 9  
 Volume 1, Sheet 8  
 Volume 1, Sheet 7





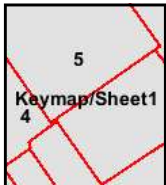
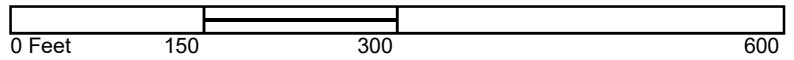
The certified Sanborn Library search results in this report can be authenticated by visiting [www.edr.com/sanborn](http://www.edr.com/sanborn) and entering the certification number. Only Environmental Data Resources Inc. (EDR) is authorized to grant rights for commercial reproduction of maps by The Sanborn Library LLC, the copyright holder for the collection.

Certification # 016D-462C-A3A7

Site Name: 235 South Tremont Street  
 Address: 235 South Tremont Street  
 City, ST, ZIP: Oceanside, CA 92054  
 Client: Stantec  
 EDR Inquiry: 6340708.3  
 Order Date: 01/26/2021  
 Certification #: 016D-462C-A3A7  
 Copyright: 1907



This Certified Sanborn Map combines the following sheets.  
 Outlined areas indicate map sheets within the collection.



Volume 1, Sheet 5  
 Volume 1, Sheet 4  
 Volume 1, Sheet Keymap/Sheet1





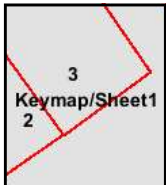
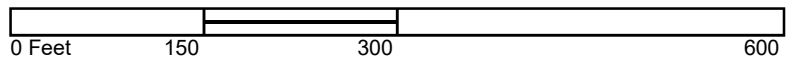
The certified Sanborn Library search results in this report can be authenticated by visiting [www.edr.com/sanborn](http://www.edr.com/sanborn) and entering the certification number. Only Environmental Data Resources Inc. (EDR) is authorized to grant rights for commercial reproduction of maps by The Sanborn Library LLC, the copyright holder for the collection.

Certification # 016D-462C-A3A7

Site Name: 235 South Tremont Street  
 Address: 235 South Tremont Street  
 City, ST, ZIP: Oceanside, CA 92054  
 Client: Stantec  
 EDR Inquiry: 6340708.3  
 Order Date: 01/26/2021  
 Certification #: 016D-462C-A3A7  
 Copyright: 1897



This Certified Sanborn Map combines the following sheets. Outlined areas indicate map sheets within the collection.



Volume 1, Sheet 3  
 Volume 1, Sheet 2





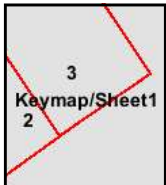
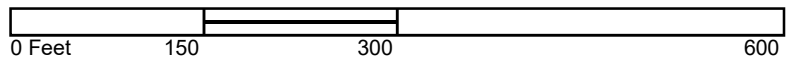
The certified Sanborn Library search results in this report can be authenticated by visiting [www.edr.com/sanborn](http://www.edr.com/sanborn) and entering the certification number. Only Environmental Data Resources Inc. (EDR) is authorized to grant rights for commercial reproduction of maps by The Sanborn Library LLC, the copyright holder for the collection.

Certification # 016D-462C-A3A7

Site Name: 235 South Tremont Street  
 Address: 235 South Tremont Street  
 City, ST, ZIP: Oceanside, CA 92054  
 Client: Stantec  
 EDR Inquiry: 6340708.3  
 Order Date: 01/26/2021  
 Certification #: 016D-462C-A3A7  
 Copyright: 1892



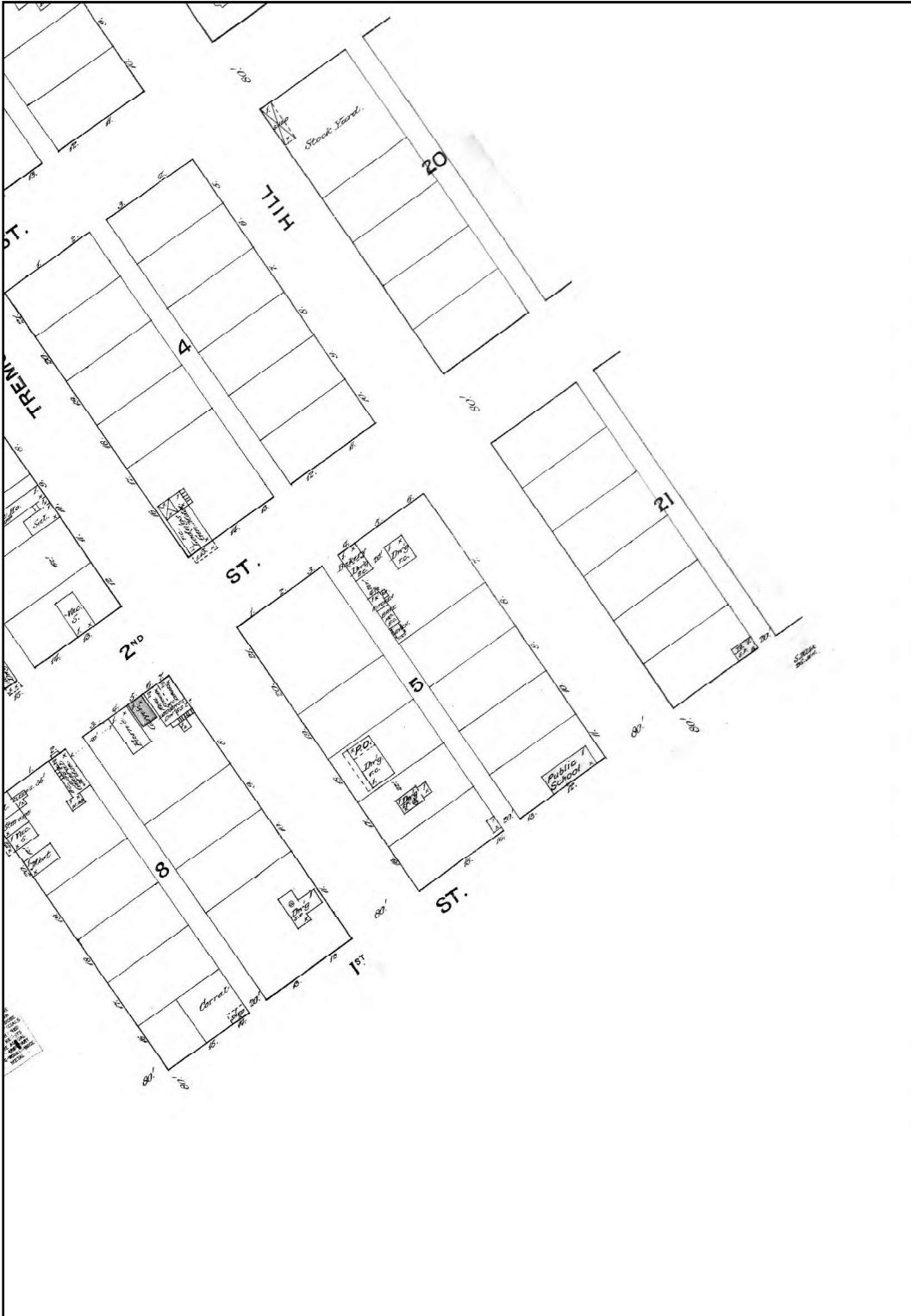
This Certified Sanborn Map combines the following sheets. Outlined areas indicate map sheets within the collection.



Volume 1, Sheet 3  
 Volume 1, Sheet 2







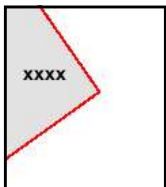
The certified Sanborn Library search results in this report can be authenticated by visiting [www.edr.com/sanborn](http://www.edr.com/sanborn) and entering the certification number. Only Environmental Data Resources Inc. (EDR) is authorized to grant rights for commercial reproduction of maps by The Sanborn Library LLC, the copyright holder for the collection.

Certification # 016D-462C-A3A7

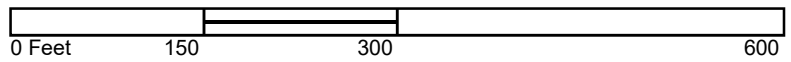
Site Name: 235 South Tremont Street  
 Address: 235 South Tremont Street  
 City, ST, ZIP: Oceanside, CA 92054  
 Client: Stantec  
 EDR Inquiry: 6340708.3  
 Order Date: 01/26/2021  
 Certification # 016D-462C-A3A7  
 Copyright 1887




This Certified Sanborn Map combines the following sheets. Outlined areas indicate map sheets within the collection.



Volume 1, Sheet xxxx





235 South Tremont Street  
235 South Tremont Street  
Oceanside, CA 92054

Inquiry Number: 6340708.3  
January 26, 2021

## Certified Sanborn® Map Report



6 Armstrong Road, 4th floor  
Shelton, CT 06484  
Toll Free: 800.352.0050  
[www.edrnet.com](http://www.edrnet.com)

# Certified Sanborn® Map Report

01/26/21

**Site Name:**

235 South Tremont Street  
235 South Tremont Street  
Oceanside, CA 92054  
EDR Inquiry # 6340708.3

**Client Name:**

Stantec  
290 Conejo Ridge Avenue  
Thousand Oaks, CA 91361  
Contact: Jennifer Alvarado



The Sanborn Library has been searched by EDR and maps covering the target property location as provided by Stantec were identified for the years listed below. The Sanborn Library is the largest, most complete collection of fire insurance maps. The collection includes maps from Sanborn, Bromley, Perris & Browne, Hopkins, Barlow, and others. Only Environmental Data Resources Inc. (EDR) is authorized to grant rights for commercial reproduction of maps by the Sanborn Library LLC, the copyright holder for the collection. Results can be authenticated by visiting [www.edrnet.com/sanborn](http://www.edrnet.com/sanborn).

The Sanborn Library is continually enhanced with newly identified map archives. This report accesses all maps in the collection as of the day this report was generated.

**Certified Sanborn Results:**

**Certification #** 016D-462C-A3A7  
**PO #** NA  
**Project** 1858

**Maps Provided:**

1962  
1950  
1925  
1907  
1897  
1892  
1888  
1887



Sanborn® Library search results

Certification #: 016D-462C-A3A7

The Sanborn Library includes more than 1.2 million fire insurance maps from Sanborn, Bromley, Perris & Browne, Hopkins, Barlow and others which track historical property usage in approximately 12,000 American cities and towns. Collections searched:

- Library of Congress
- University Publications of America
- EDR Private Collection

*The Sanborn Library LLC Since 1866™*

**Limited Permission To Make Copies**

Stantec (the client) is permitted to make up to FIVE photocopies of this Sanborn Map transmittal and each fire insurance map accompanying this report solely for the limited use of its customer. No one other than the client is authorized to make copies. Upon request made directly to an EDR Account Executive, the client may be permitted to make a limited number of additional photocopies. This permission is conditioned upon compliance by the client, its customer and their agents with EDR's copyright policy; a copy of which is available upon request.

**Disclaimer - Copyright and Trademark Notice**

This Report contains certain information obtained from a variety of public and other sources reasonably available to Environmental Data Resources, Inc. It cannot be concluded from this Report that coverage information for the target and surrounding properties does not exist from other sources. NO WARRANTY EXPRESSED OR IMPLIED, IS MADE WHATSOEVER IN CONNECTION WITH THIS REPORT. ENVIRONMENTAL DATA RESOURCES, INC. SPECIFICALLY DISCLAIMS THE MAKING OF ANY SUCH WARRANTIES, INCLUDING WITHOUT LIMITATION, MERCHANTABILITY OR FITNESS FOR A PARTICULAR USE OR PURPOSE. ALL RISK IS ASSUMED BY THE USER. IN NO EVENT SHALL ENVIRONMENTAL DATA RESOURCES, INC. BE LIABLE TO ANYONE, WHETHER ARISING OUT OF ERRORS OR OMISSIONS, NEGLIGENCE, ACCIDENT OR ANY OTHER CAUSE, FOR ANY LOSS OF DAMAGE, INCLUDING, WITHOUT LIMITATION, SPECIAL, INCIDENTAL, CONSEQUENTIAL, OR EXEMPLARY DAMAGES. ANY LIABILITY ON THE PART OF ENVIRONMENTAL DATA RESOURCES, INC. IS STRICTLY LIMITED TO A REFUND OF THE AMOUNT PAID FOR THIS REPORT. Purchaser accepts this Report "AS IS". Any analyses, estimates, ratings, environmental risk levels or risk codes provided in this Report are provided for illustrative purposes only, and are not intended to provide, nor should they be interpreted as providing any facts regarding, or prediction or forecast of, any environmental risk for any property. Only a Phase I Environmental Site Assessment performed by an environmental professional can provide information regarding the environmental risk for any property. Additionally, the information provided in this Report is not to be construed as legal advice. Copyright 2021 by Environmental Data Resources, Inc. All rights reserved. Reproduction in any media or format, in whole or in part, of any report or map of Environmental Data Resources, Inc., or its affiliates, is prohibited without prior written permission.


EDR and its logos (including Sanborn and Sanborn Map) are trademarks of Environmental Data Resources, Inc. or its affiliates. All other trademarks used herein are the property of their respective owners.

## Sanborn Sheet Key

This Certified Sanborn Map Report is based upon the following Sanborn Fire Insurance map sheets.




### 1962 Source Sheets



Volume 1, Sheet 5  
1962



Volume 1, Sheet 6  
1962



Volume 1, Sheet 8  
1962



Volume 1, Sheet 9  
1962

### 1950 Source Sheets



Volume 1, Sheet 5  
1950




Volume 1, Sheet 6  
1950

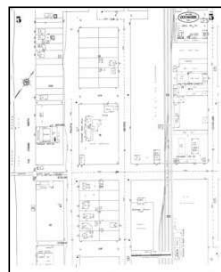


Volume 1, Sheet 8  
1950

### 1925 Source Sheets



Volume 1, Sheet 8  
1925

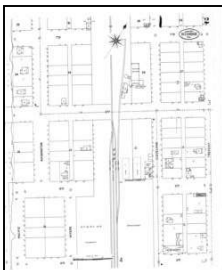


Volume 1, Sheet 5  
1925



Volume 1, Sheet 6  
1925

### 1907 Source Sheets



Volume 1, Sheet 2  
1907



Volume 1, Sheet Keymap/Sheet  
Volume 1, Sheet 4  
1907



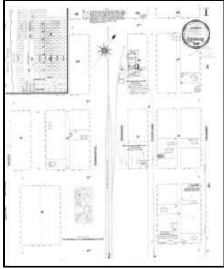
Volume 1, Sheet 5  
1907

## Sanborn Sheet Key


This Certified Sanborn Map Report is based upon the following Sanborn Fire Insurance map sheets.



### 1897 Source Sheets



Volume 1, Sheet Keymap/Sheet 1897

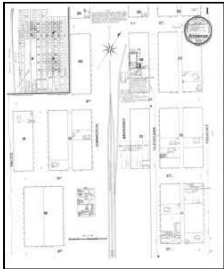


Volume 1, Sheet 2 1897




Volume 1, Sheet 3 1897

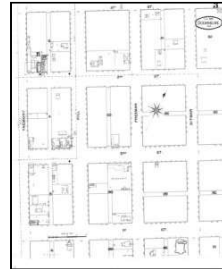
### 1892 Source Sheets



Volume 1, Sheet Keymap/Sheet 1892

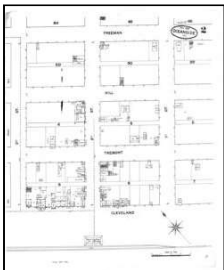


Volume 1, Sheet 2 1892



Volume 1, Sheet 3 1892

### 1888 Source Sheets




Volume 1, Sheet 2 1888

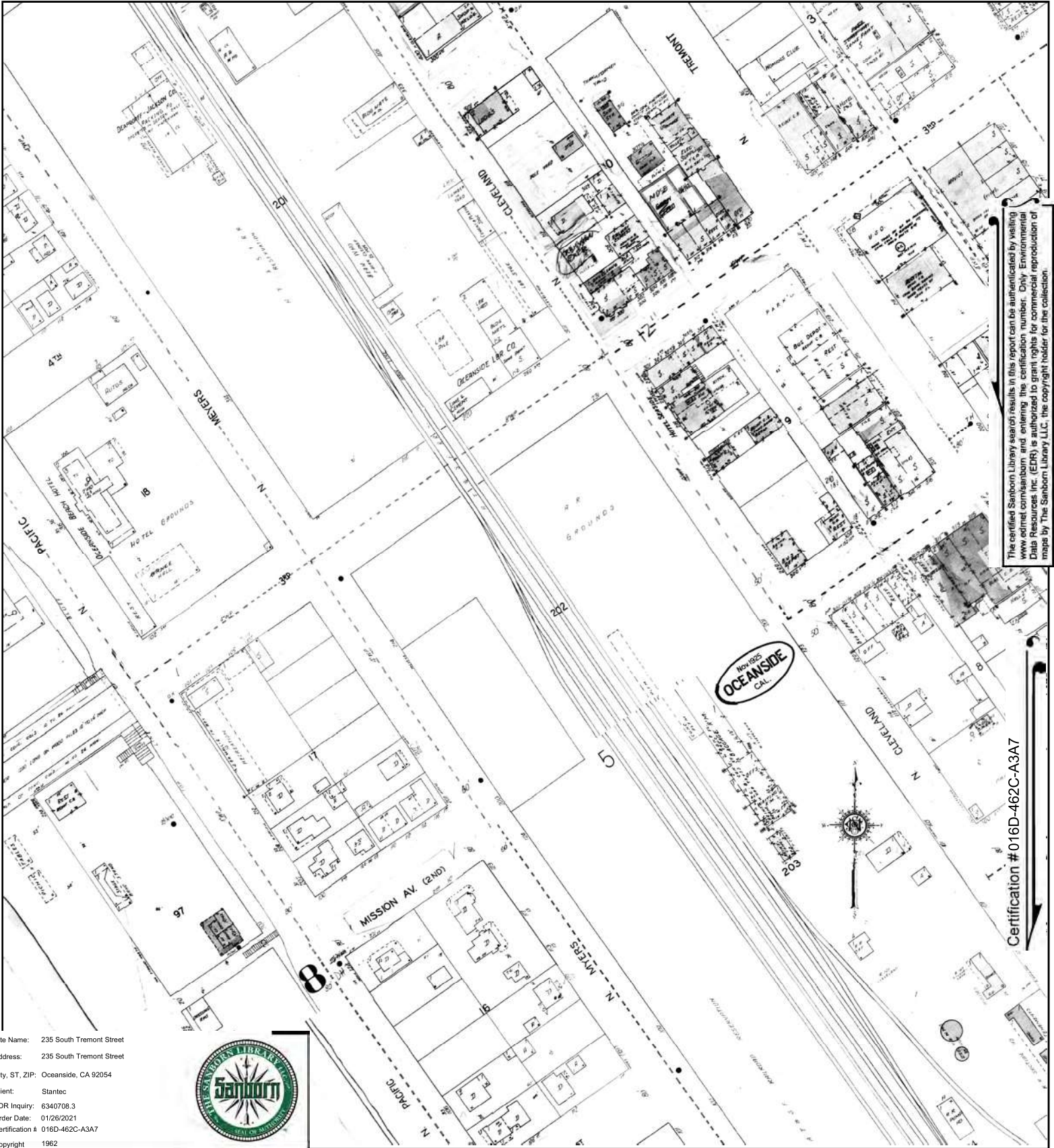


Volume 1, Sheet 1 1888

### 1887 Source Sheets



Volume 1, Sheet xxxx 1887



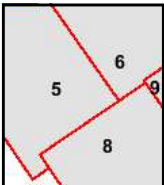
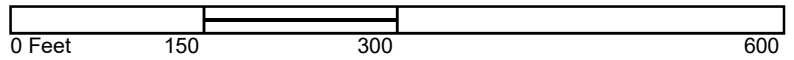
The certified Sanborn Library search results in this report can be authorized by visiting [www.edr.com/sanborn](http://www.edr.com/sanborn) and entering the certification number. Only Environmental Data Resources Inc. (EDR) is authorized to grant rights for commercial reproduction of maps by The Sanborn Library LLC, the copyright holder for the collection.

Certification # 016D-462C-A3A7

Site Name: 235 South Tremont Street  
 Address: 235 South Tremont Street  
 City, ST, ZIP: Oceanside, CA 92054  
 Client: Stantec  
 EDR Inquiry: 6340708.3  
 Order Date: 01/26/2021  
 Certification #: 016D-462C-A3A7  
 Copyright: 1962

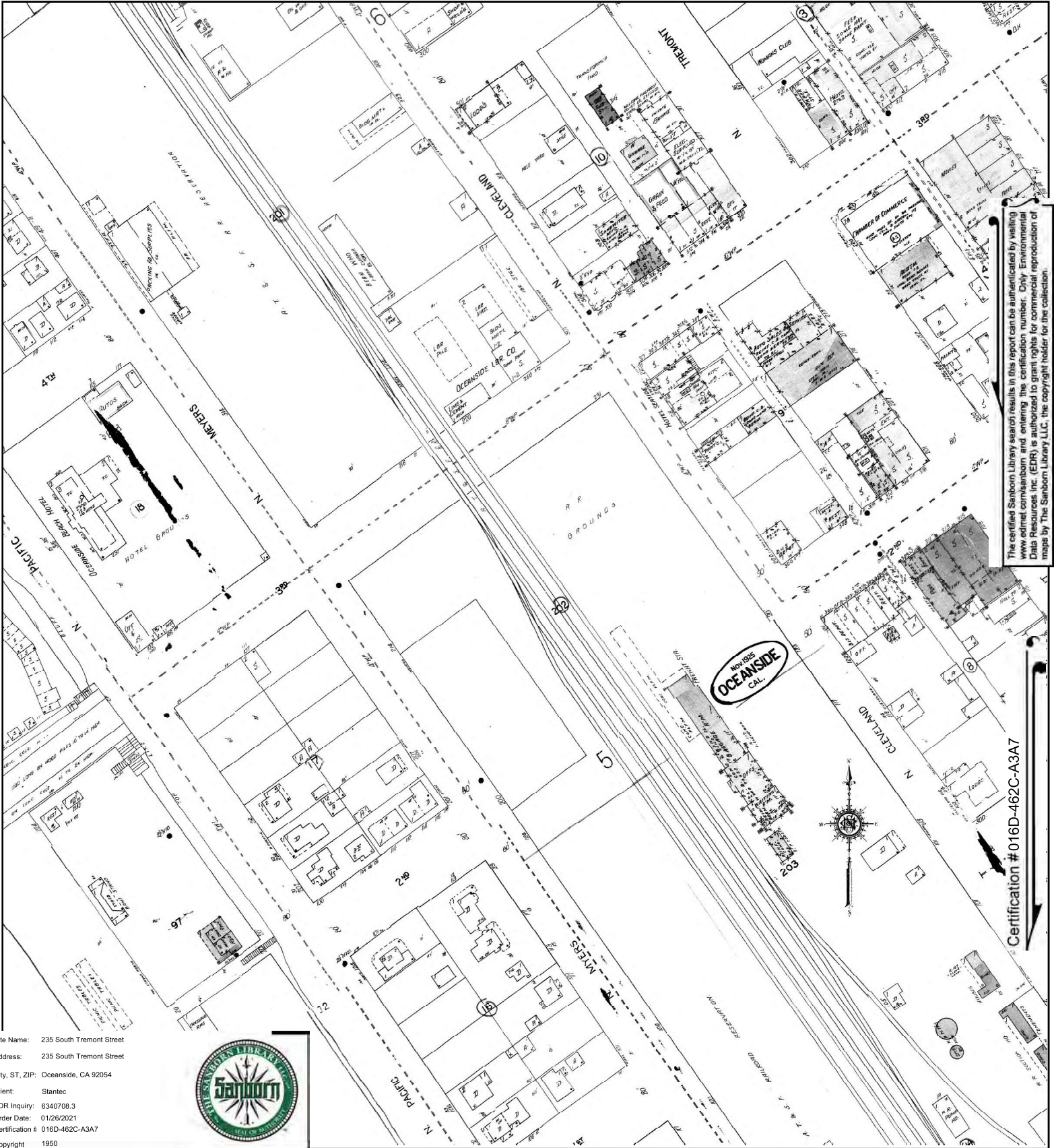


This Certified Sanborn Map combines the following sheets.  
 Outlined areas indicate map sheets within the collection.



- Volume 1, Sheet 9
- Volume 1, Sheet 8
- Volume 1, Sheet 6
- Volume 1, Sheet 5





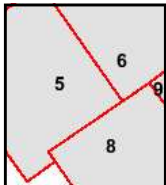
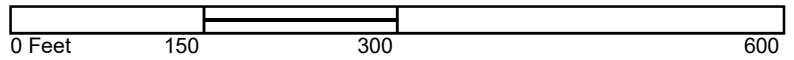
The certified Sanborn Library search results in this report can be authenticated by visiting [www.edr.com/sanborn](http://www.edr.com/sanborn) and entering the certification number. Only Environmental Data Resources Inc. (EDR) is authorized to grant rights for commercial reproduction of maps by The Sanborn Library LLC, the copyright holder for the collection.

Certification # 016D-462C-A3A7

Site Name: 235 South Tremont Street  
 Address: 235 South Tremont Street  
 City, ST, ZIP: Oceanside, CA 92054  
 Client: Stantec  
 EDR Inquiry: 6340708.3  
 Order Date: 01/26/2021  
 Certification #: 016D-462C-A3A7  
 Copyright: 1950

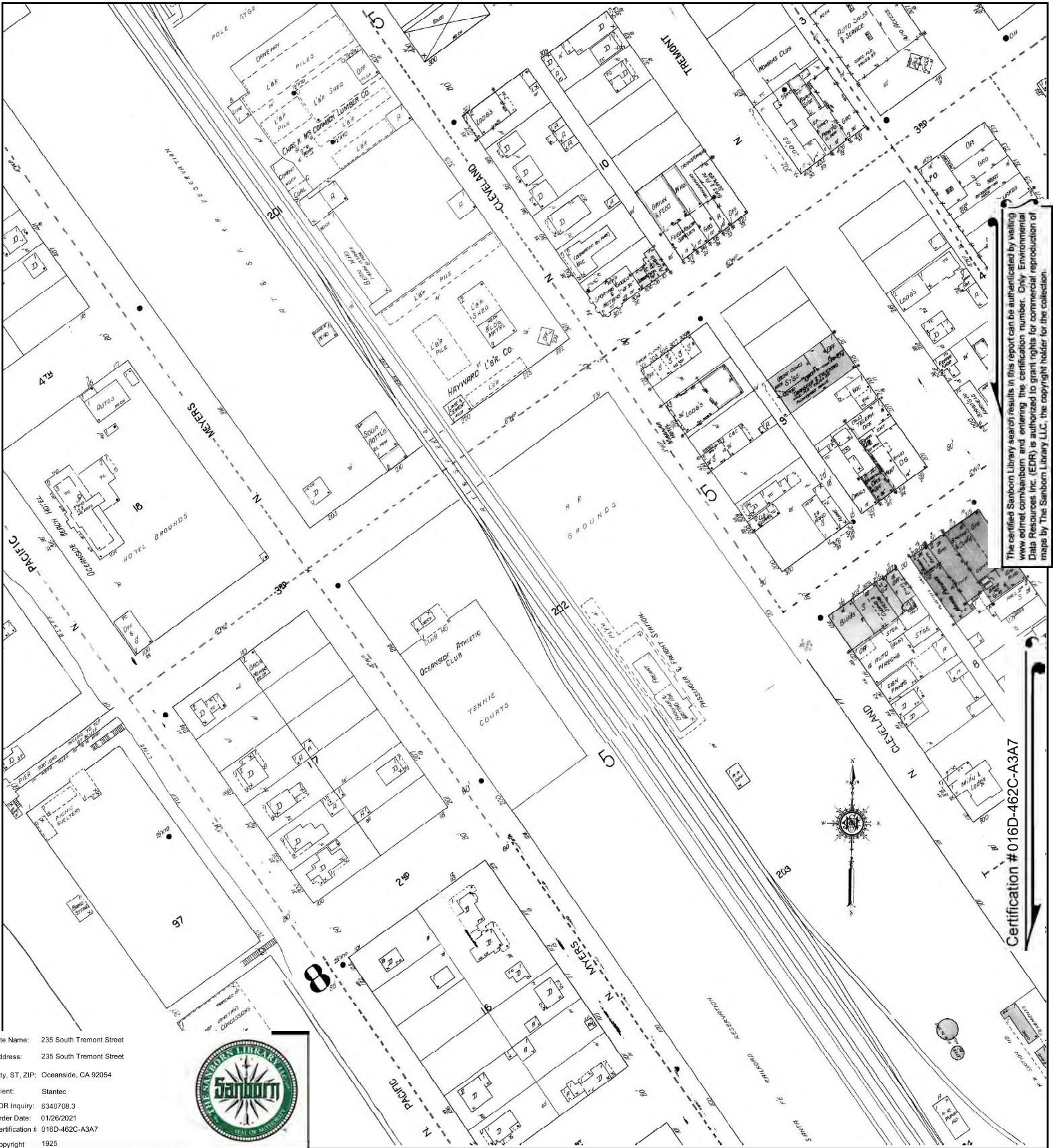


This Certified Sanborn Map combines the following sheets.  
 Outlined areas indicate map sheets within the collection.



Volume 1, Sheet 8  
 Volume 1, Sheet 6  
 Volume 1, Sheet 5





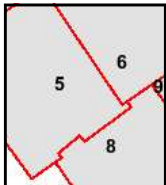
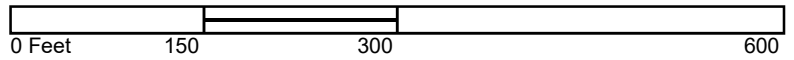
The certified Sanborn Library search results in this report can be authorized by visiting [www.edr.com/sanborn](http://www.edr.com/sanborn) and entering the certification number. Only Environmental Data Resources Inc. (EDR) is authorized to grant rights for commercial reproduction of maps by The Sanborn Library LLC, the copyright holder for the collection.

Certification # 016D-462C-A3A7

Site Name: 235 South Tremont Street  
 Address: 235 South Tremont Street  
 City, ST, ZIP: Oceanside, CA 92054  
 Client: Stantec  
 EDR Inquiry: 6340708.3  
 Order Date: 01/26/2021  
 Certification #: 016D-462C-A3A7  
 Copyright: 1925

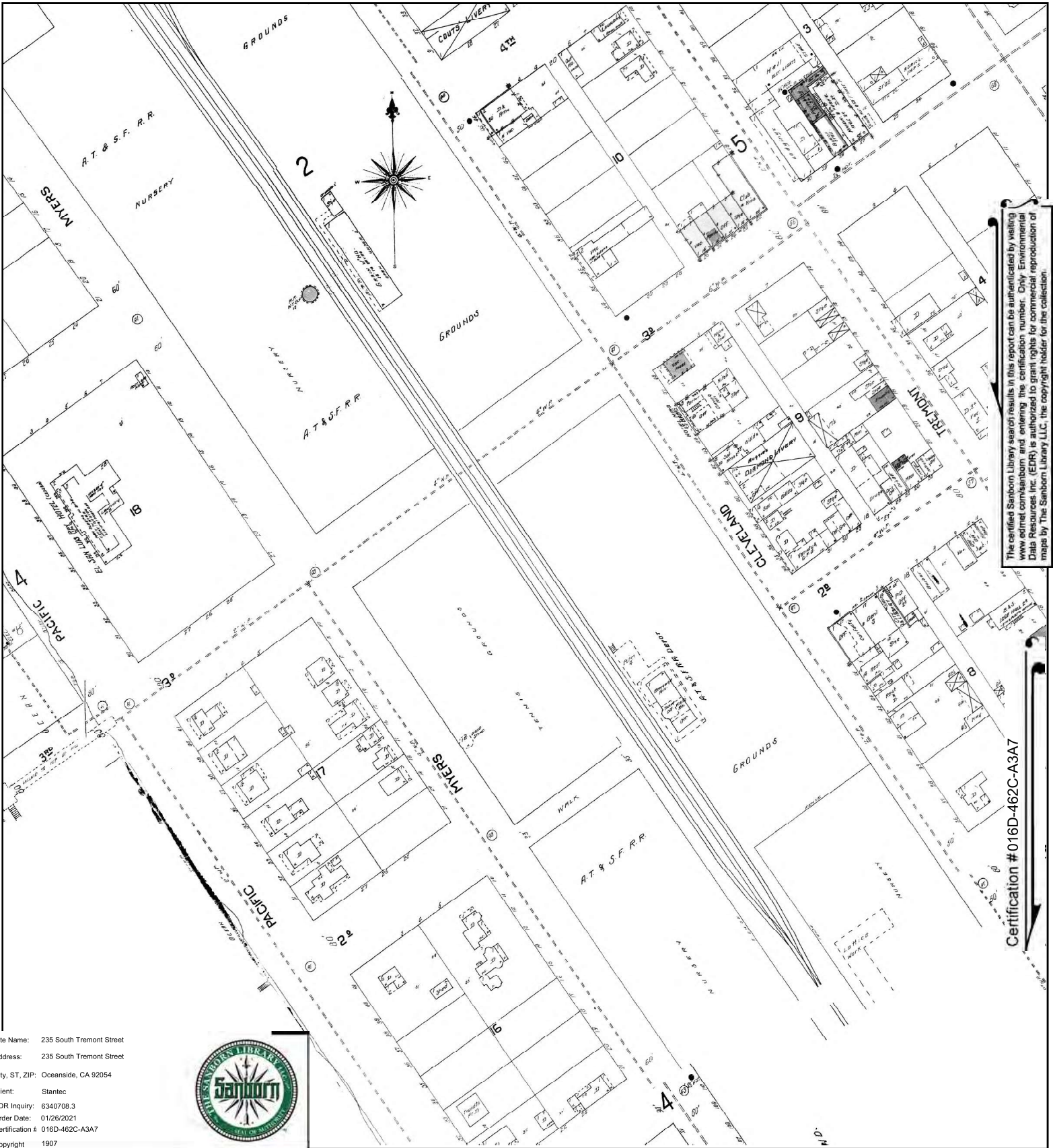


This Certified Sanborn Map combines the following sheets. Outlined areas indicate map sheets within the collection.



Volume 1, Sheet 6  
 Volume 1, Sheet 5  
 Volume 1, Sheet 8

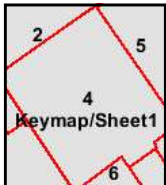
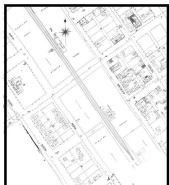
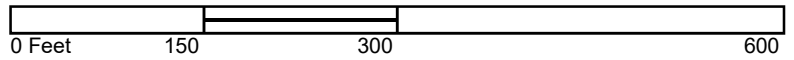




Site Name: 235 South Tremont Street  
 Address: 235 South Tremont Street  
 City, ST, ZIP: Oceanside, CA 92054  
 Client: Stantec  
 EDR Inquiry: 6340708.3  
 Order Date: 01/26/2021  
 Certification #: 016D-462C-A3A7  
 Copyright: 1907

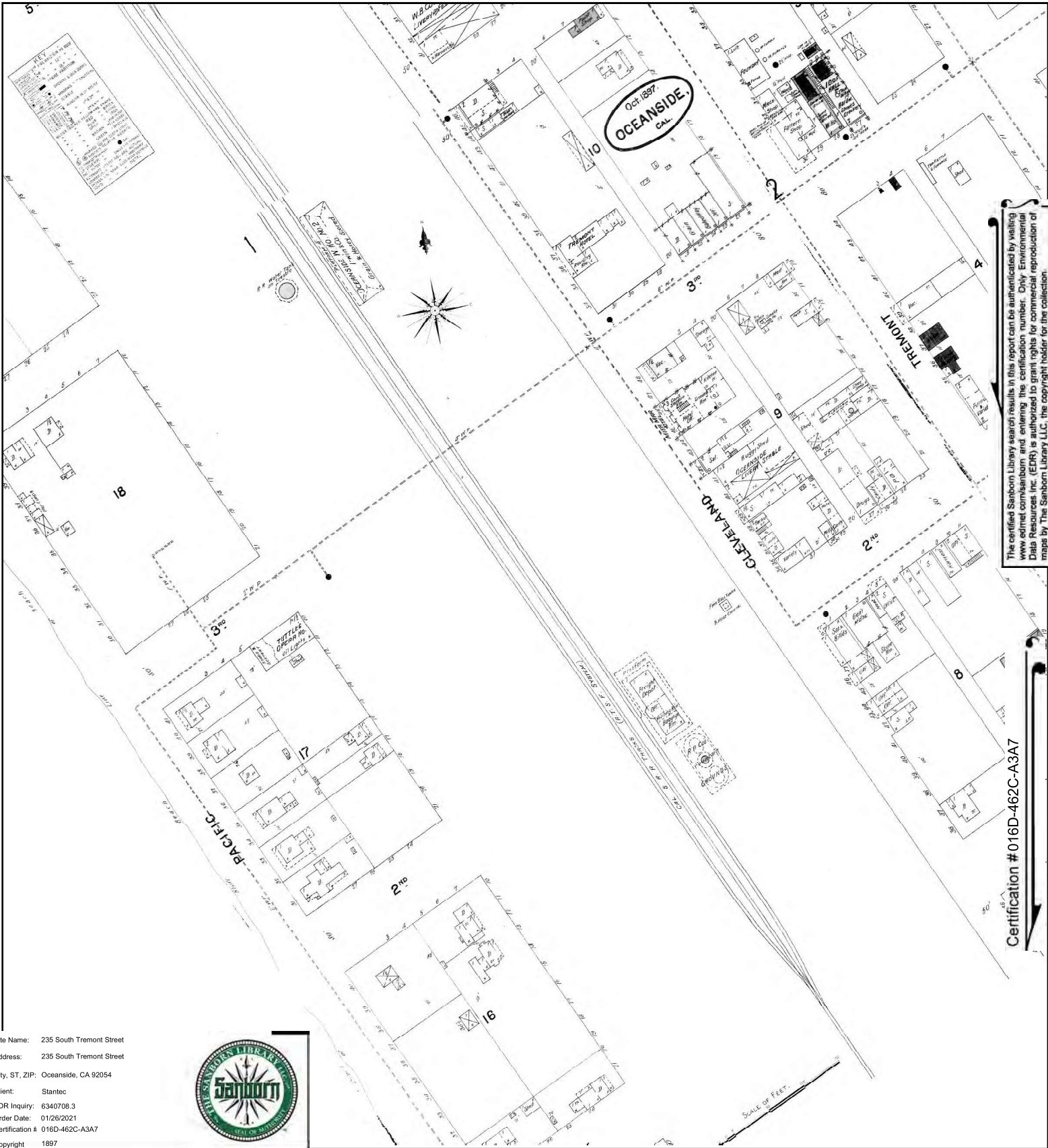


This Certified Sanborn Map combines the following sheets.  
 Outlined areas indicate map sheets within the collection.



Volume 1, Sheet 5  
 Volume 1, Sheet 4  
 Volume 1, Sheet Keymap/Sheet1  
 Volume 1, Sheet 2

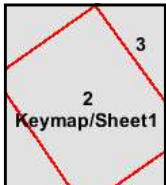
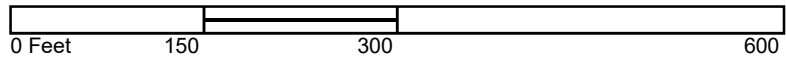




Site Name: 235 South Tremont Street  
 Address: 235 South Tremont Street  
 City, ST, ZIP: Oceanside, CA 92054  
 Client: Stantec  
 EDR Inquiry: 6340708.3  
 Order Date: 01/26/2021  
 Certification #: 016D-462C-A3A7  
 Copyright: 1897




This Certified Sanborn Map combines the following sheets.  
 Outlined areas indicate map sheets within the collection.



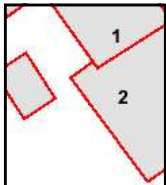
Volume 1, Sheet 3  
 Volume 1, Sheet 2  
 Volume 1, Sheet Keymap/Sheet1



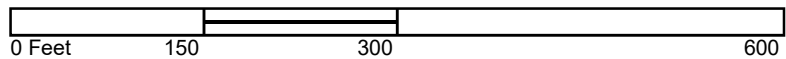


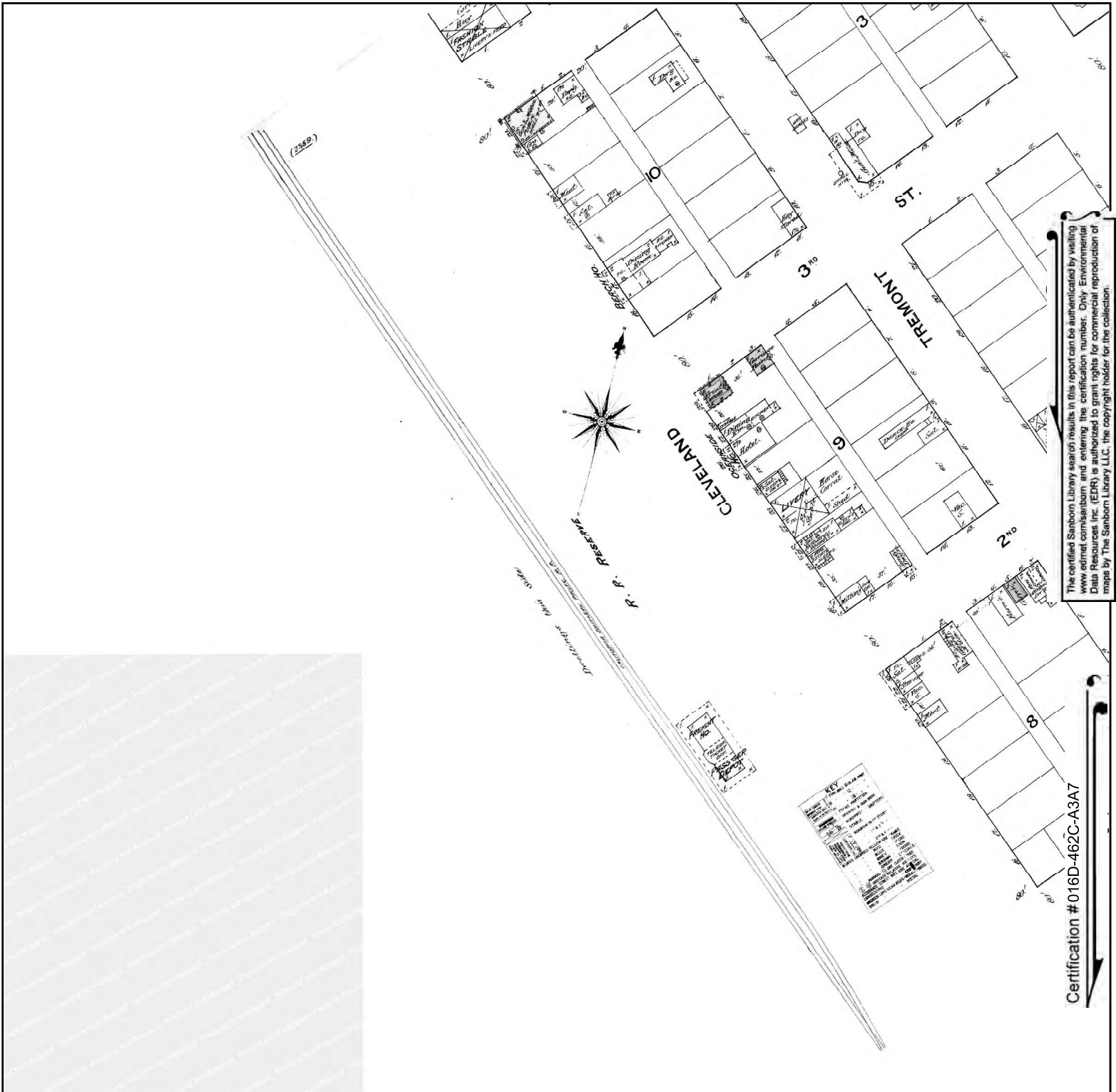


This Certified Sanborn Map combines the following sheets. Outlined areas indicate map sheets within the collection.



Volume 1, Sheet 1  
 Volume 1, Sheet 2





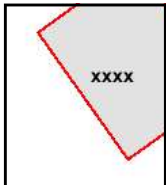
The certified Sanborn Library search results in this report can be authenticated by visiting [www.edr.com/sanborn](http://www.edr.com/sanborn) and entering the certification number. Only Environmental Data Resources Inc. (EDR) is authorized to grant rights for commercial reproduction of maps by The Sanborn Library LLC, the copyright holder for the collection.

Certification # 016D-462C-A3A7

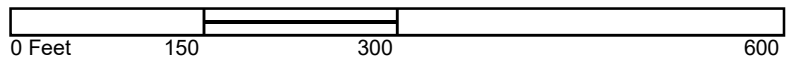
Site Name: 235 South Tremont Street  
 Address: 235 South Tremont Street  
 City, ST, ZIP: Oceanside, CA 92054  
 Client: Stantec  
 EDR Inquiry: 6340708.3  
 Order Date: 01/26/2021  
 Certification #: 016D-462C-A3A7  
 Copyright: 1887



This Certified Sanborn Map combines the following sheets. Outlined areas indicate map sheets within the collection.



Volume 1, Sheet xxxx



235 South Tremont Street  
235 South Tremont Street  
Oceanside, CA 92054

Inquiry Number: 6340708.3

January 26, 2021

## Certified Sanborn® Map Report



6 Armstrong Road, 4th floor  
Shelton, CT 06484  
Toll Free: 800.352.0050  
[www.edrnet.com](http://www.edrnet.com)

# Certified Sanborn® Map Report

01/26/21

**Site Name:**

235 South Tremont Street  
235 South Tremont Street  
Oceanside, CA 92054  
EDR Inquiry # 6340708.3

**Client Name:**

Stantec  
290 Conejo Ridge Avenue  
Thousand Oaks, CA 91361  
Contact: Jennifer Alvarado



The Sanborn Library has been searched by EDR and maps covering the target property location as provided by Stantec were identified for the years listed below. The Sanborn Library is the largest, most complete collection of fire insurance maps. The collection includes maps from Sanborn, Bromley, Perris & Browne, Hopkins, Barlow, and others. Only Environmental Data Resources Inc. (EDR) is authorized to grant rights for commercial reproduction of maps by the Sanborn Library LLC, the copyright holder for the collection. Results can be authenticated by visiting [www.edrnet.com/sanborn](http://www.edrnet.com/sanborn).

The Sanborn Library is continually enhanced with newly identified map archives. This report accesses all maps in the collection as of the day this report was generated.

**Certified Sanborn Results:**

**Certification #** 016D-462C-A3A7

**PO #** NA

**Project** 1858

**Maps Provided:**

1962  
1950  
1925  
1907  
1897  
1892



Sanborn® Library search results

Certification #: 016D-462C-A3A7

The Sanborn Library includes more than 1.2 million fire insurance maps from Sanborn, Bromley, Perris & Browne, Hopkins, Barlow and others which track historical property usage in approximately 12,000 American cities and towns. Collections searched:

- Library of Congress
- University Publications of America
- EDR Private Collection

*The Sanborn Library LLC Since 1866™*

**Limited Permission To Make Copies**

Stantec (the client) is permitted to make up to FIVE photocopies of this Sanborn Map transmittal and each fire insurance map accompanying this report solely for the limited use of its customer. No one other than the client is authorized to make copies. Upon request made directly to an EDR Account Executive, the client may be permitted to make a limited number of additional photocopies. This permission is conditioned upon compliance by the client, its customer and their agents with EDR's copyright policy; a copy of which is available upon request.

**Disclaimer - Copyright and Trademark Notice**

This Report contains certain information obtained from a variety of public and other sources reasonably available to Environmental Data Resources, Inc. It cannot be concluded from this Report that coverage information for the target and surrounding properties does not exist from other sources. NO WARRANTY EXPRESSED OR IMPLIED, IS MADE WHATSOEVER IN CONNECTION WITH THIS REPORT. ENVIRONMENTAL DATA RESOURCES, INC. SPECIFICALLY DISCLAIMS THE MAKING OF ANY SUCH WARRANTIES, INCLUDING WITHOUT LIMITATION, MERCHANTABILITY OR FITNESS FOR A PARTICULAR USE OR PURPOSE. ALL RISK IS ASSUMED BY THE USER. IN NO EVENT SHALL ENVIRONMENTAL DATA RESOURCES, INC. BE LIABLE TO ANYONE, WHETHER ARISING OUT OF ERRORS OR OMISSIONS, NEGLIGENCE, ACCIDENT OR ANY OTHER CAUSE, FOR ANY LOSS OF DAMAGE, INCLUDING, WITHOUT LIMITATION, SPECIAL, INCIDENTAL, CONSEQUENTIAL, OR EXEMPLARY DAMAGES. ANY LIABILITY ON THE PART OF ENVIRONMENTAL DATA RESOURCES, INC. IS STRICTLY LIMITED TO A REFUND OF THE AMOUNT PAID FOR THIS REPORT. Purchaser accepts this Report "AS IS". Any analyses, estimates, ratings, environmental risk levels or risk codes provided in this Report are provided for illustrative purposes only, and are not intended to provide, nor should they be interpreted as providing any facts regarding, or prediction or forecast of, any environmental risk for any property. Only a Phase I Environmental Site Assessment performed by an environmental professional can provide information regarding the environmental risk for any property. Additionally, the information provided in this Report is not to be construed as legal advice. Copyright 2021 by Environmental Data Resources, Inc. All rights reserved. Reproduction in any media or format, in whole or in part, of any report or map of Environmental Data Resources, Inc., or its affiliates, is prohibited without prior written permission.


EDR and its logos (including Sanborn and Sanborn Map) are trademarks of Environmental Data Resources, Inc. or its affiliates. All other trademarks used herein are the property of their respective owners.

## Sanborn Sheet Key


This Certified Sanborn Map Report is based upon the following Sanborn Fire Insurance map sheets.



### 1962 Source Sheets

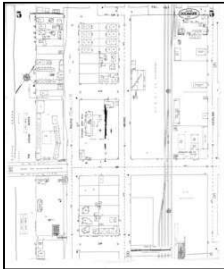


Volume 1, Sheet 5  
1962

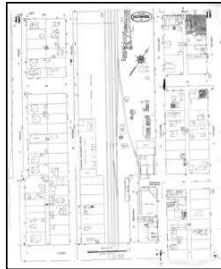


Volume 1, Sheet 8  
1962

### 1950 Source Sheets

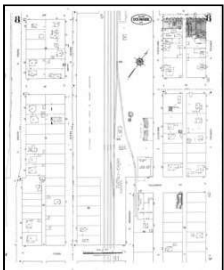


Volume 1, Sheet 5  
1950

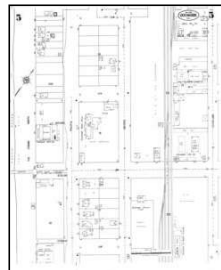


Volume 1, Sheet 8  
1950

### 1925 Source Sheets

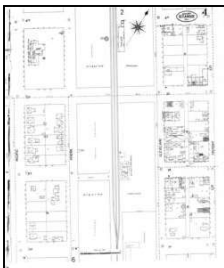


Volume 1, Sheet 8  
1925



Volume 1, Sheet 5  
1925

### 1907 Source Sheets



Volume 1, Sheet 4  
1907



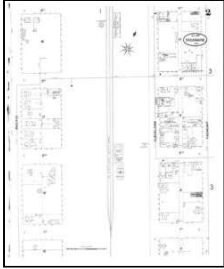
Volume 1, Sheet 6  
1907

## Sanborn Sheet Key

This Certified Sanborn Map Report is based upon the following Sanborn Fire Insurance map sheets.

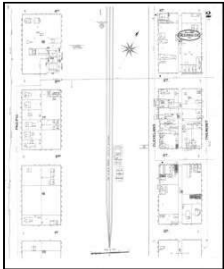


### 1897 Source Sheets

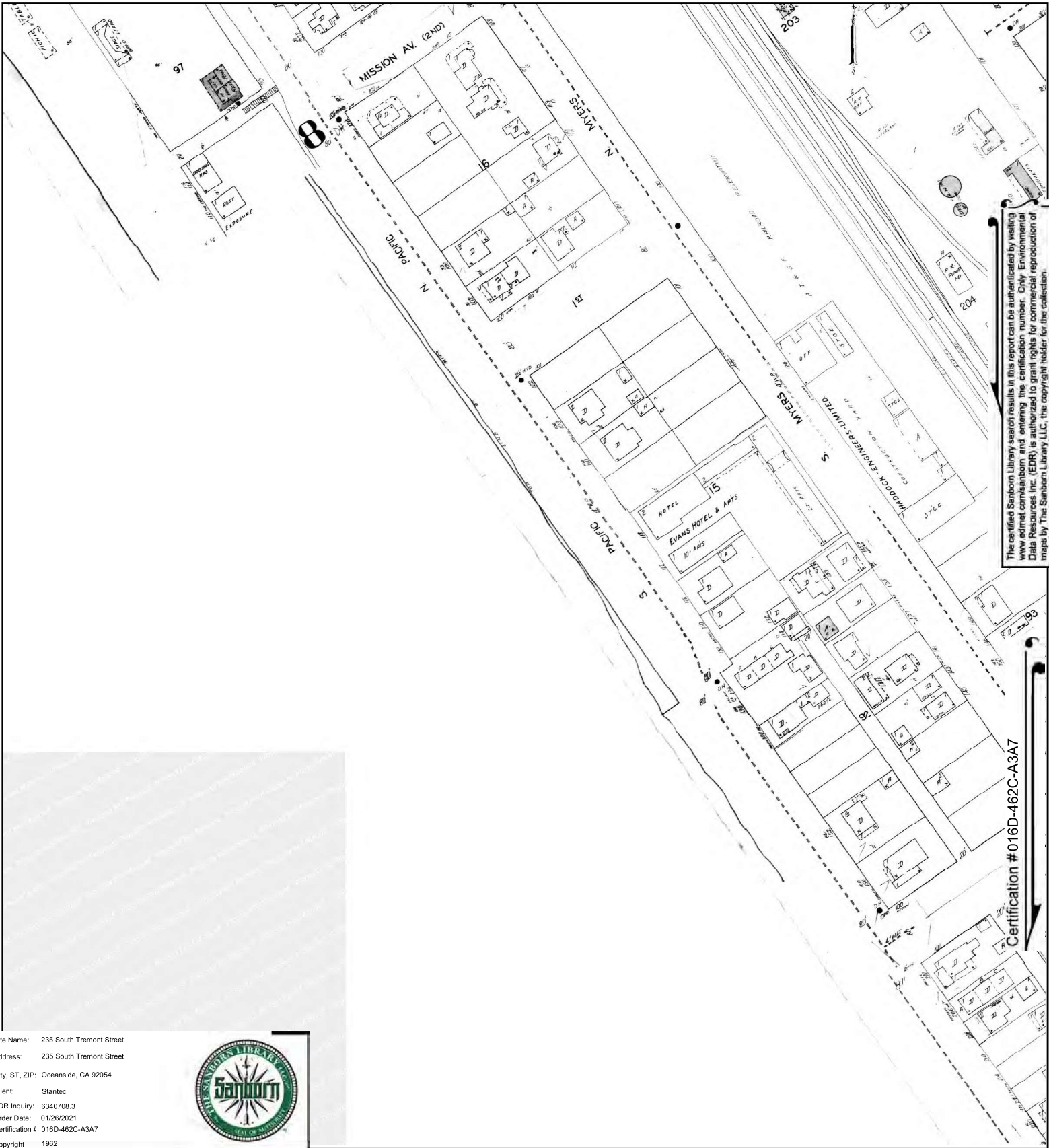


Volume 1, Sheet 2  
1897

### 1892 Source Sheets



Volume 1, Sheet 2  
1892



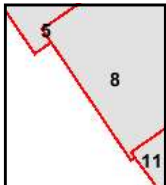
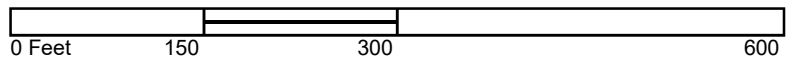
The certified Sanborn Library search results in this report can be authorized by visiting [www.edr.com/sanborn](http://www.edr.com/sanborn) and entering the certification number. Only Environmental Data Resources Inc. (EDR) is authorized to grant rights for commercial reproduction of maps by The Sanborn Library LLC, the copyright holder for the collection.

Certification # 016D-462C-A3A7

Site Name: 235 South Tremont Street  
 Address: 235 South Tremont Street  
 City, ST, ZIP: Oceanside, CA 92054  
 Client: Stantec  
 EDR Inquiry: 6340708.3  
 Order Date: 01/26/2021  
 Certification #: 016D-462C-A3A7  
 Copyright: 1962

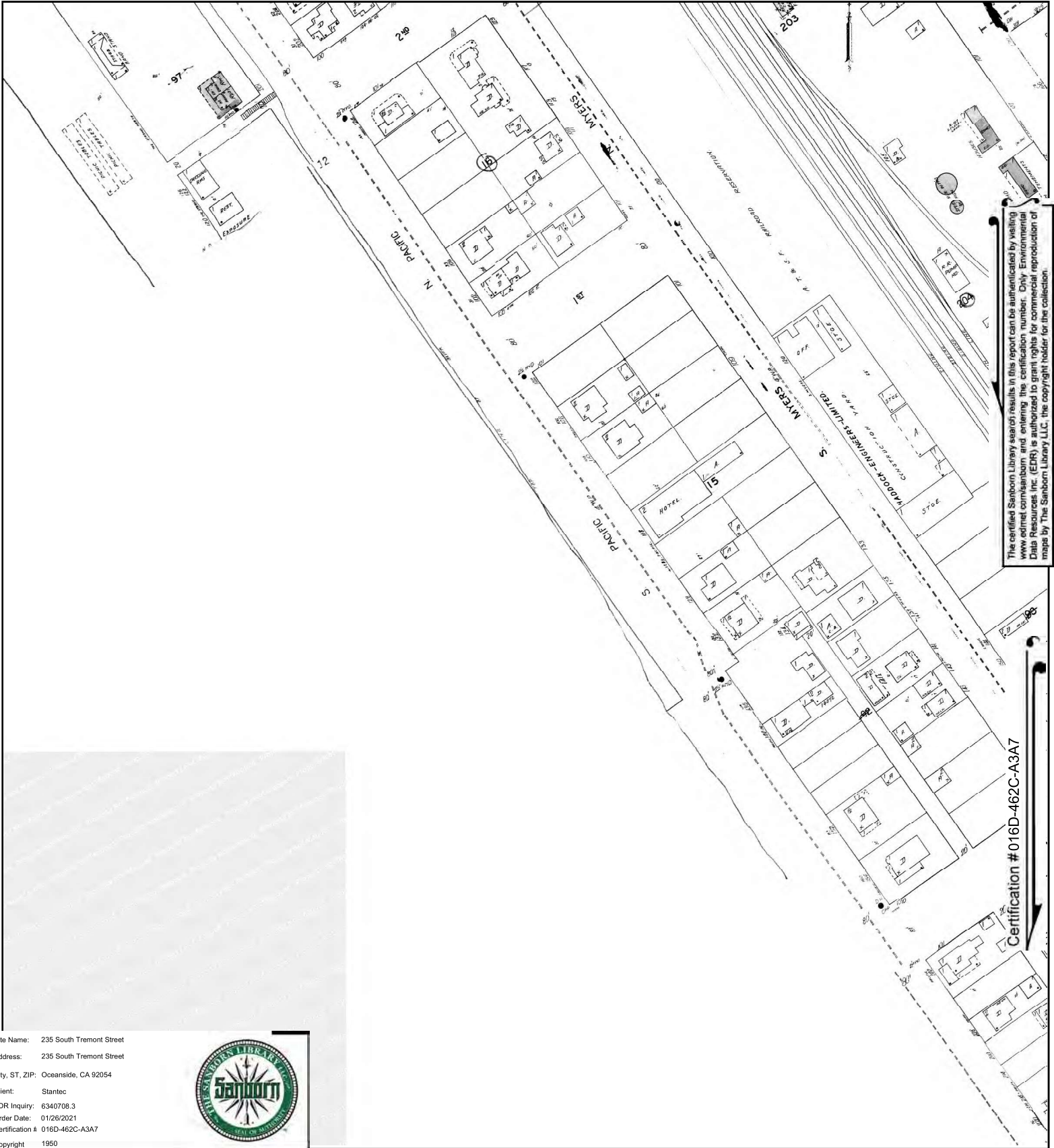


This Certified Sanborn Map combines the following sheets. Outlined areas indicate map sheets within the collection.



Volume 1, Sheet 8  
 Volume 1, Sheet 5





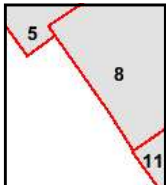

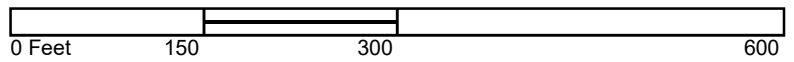
The certified Sanborn Library search results in this report can be authorized by visiting [www.edr.com/sanborn](http://www.edr.com/sanborn) and entering the certification number. Only Environmental Data Resources Inc. (EDR) is authorized to grant rights for commercial reproduction of maps by The Sanborn Library LLC, the copyright holder for the collection.

Certification #016D-462C-A3A7

Site Name: 235 South Tremont Street  
 Address: 235 South Tremont Street  
 City, ST, ZIP: Oceanside, CA 92054  
 Client: Stantec  
 EDR Inquiry: 6340708.3  
 Order Date: 01/26/2021  
 Certification #: 016D-462C-A3A7  
 Copyright: 1950

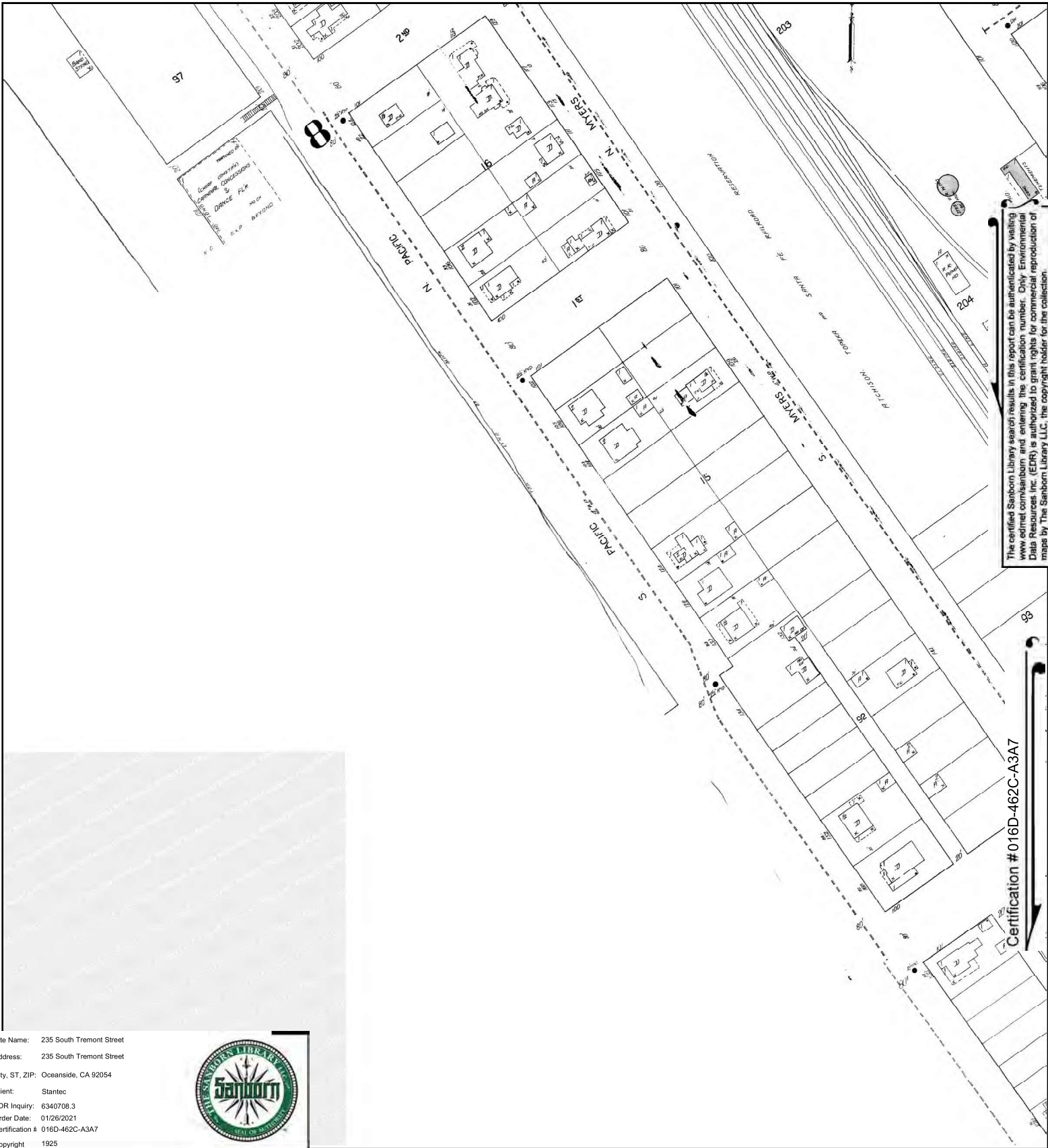


This Certified Sanborn Map combines the following sheets. Outlined areas indicate map sheets within the collection.



Volume 1, Sheet 8  
 Volume 1, Sheet 5





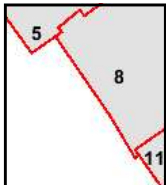
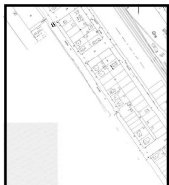
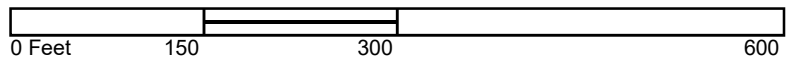
The certified Sanborn Library search results in this report can be authenticated by visiting [www.edr.com/sanborn](http://www.edr.com/sanborn) and entering the certification number. Only Environmental Data Resources Inc. (EDR) is authorized to grant rights for commercial reproduction of maps by The Sanborn Library LLC, the copyright holder for the collection.

Certification # 016D-462C-A3A7

Site Name: 235 South Tremont Street  
 Address: 235 South Tremont Street  
 City, ST, ZIP: Oceanside, CA 92054  
 Client: Stantec  
 EDR Inquiry: 6340708.3  
 Order Date: 01/26/2021  
 Certification #: 016D-462C-A3A7  
 Copyright: 1925




This Certified Sanborn Map combines the following sheets. Outlined areas indicate map sheets within the collection.



Volume 1, Sheet 5  
 Volume 1, Sheet 8


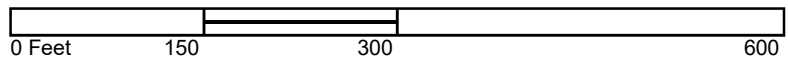




Site Name: 235 South Tremont Street  
 Address: 235 South Tremont Street  
 City, ST, ZIP: Oceanside, CA 92054  
 Client: Stantec  
 EDR Inquiry: 6340708.3  
 Order Date: 01/26/2021  
 Certification #: 016D-462C-A3A7  
 Copyright: 1907




This Certified Sanborn Map combines the following sheets.  
 Outlined areas indicate map sheets within the collection.



Volume 1, Sheet 6  
 Volume 1, Sheet 4





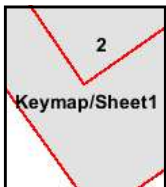
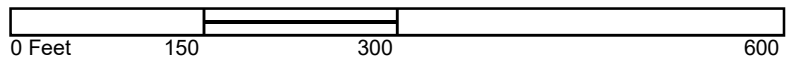
The certified Sanborn Library search results in this report can be authenticated by visiting [www.edrnet.com/sanborn](http://www.edrnet.com/sanborn) and entering the certification number. Only Environmental Data Resources Inc. (EDR) is authorized to grant rights for commercial reproduction of maps by The Sanborn Library LLC, the copyright holder for the collection.

Certification # 016D-462C-A3A7

Site Name: 235 South Tremont Street  
 Address: 235 South Tremont Street  
 City, ST, ZIP: Oceanside, CA 92054  
 Client: Stantec  
 EDR Inquiry: 6340708.3  
 Order Date: 01/26/2021  
 Certification #: 016D-462C-A3A7  
 Copyright: 1897

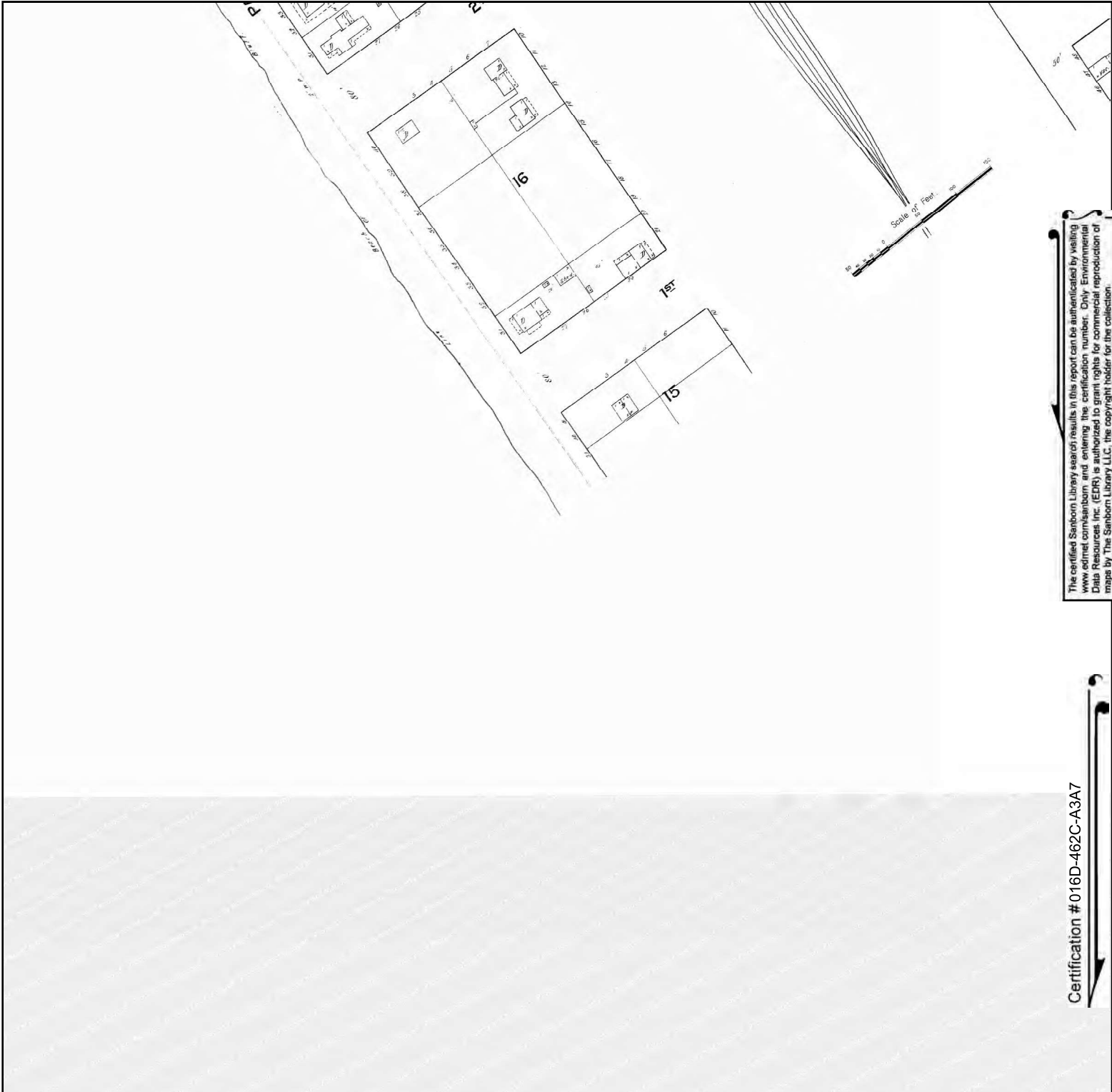


This Certified Sanborn Map combines the following sheets. Outlined areas indicate map sheets within the collection.



Volume 1, Sheet 2





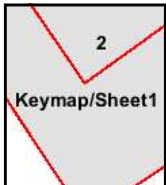

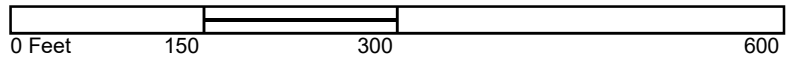
The certified Sanborn Library search results in this report can be authenticated by visiting [www.edrnet.com/sanborn](http://www.edrnet.com/sanborn) and entering the certification number. Only Environmental Data Resources Inc. (EDR) is authorized to grant rights for commercial reproduction of maps by The Sanborn Library LLC, the copyright holder for the collection.

Certification # 016D-462C-A3A7

Site Name: 235 South Tremont Street  
 Address: 235 South Tremont Street  
 City, ST, ZIP: Oceanside, CA 92054  
 Client: Stantec  
 EDR Inquiry: 6340708.3  
 Order Date: 01/26/2021  
 Certification #: 016D-462C-A3A7  
 Copyright: 1892



This Certified Sanborn Map combines the following sheets. Outlined areas indicate map sheets within the collection.



Volume 1, Sheet 2





**Phase II Environmental Site  
Assessment**

235 South Tremont Street  
Oceanside, California 92054

August 11, 2021

Prepared for:

Toll Brothers Apartment Living  
23422 Mill Creek Drive, Suite 105  
Laguna Hills, California 92653

Prepared by:


Stantec Consulting Services Inc.  
735 East Carnegie Drive, Suite 280  
San Bernardino, CA 92408

Project No.: 2014217900




## PHASE II ENVIRONMENTAL SITE ASSESSMENT

This document entitled Phase II Environmental Site Assessment was prepared by Stantec Consulting Services Inc. ("Stantec") for the account of Toll Brothers Apartment Living or "Toll Brothers," (the "Client"). Any reliance on this document by any third party is strictly prohibited. The material in it reflects Stantec's professional judgment in light of the scope, schedule and other limitations stated in the document and in the contract between Stantec and the Client. The opinions in the document are based on conditions and information existing at the time the document was published and do not take into account any subsequent changes. In preparing the document, Stantec did not verify information supplied to it by others. Any use which a third party makes of this document is the responsibility of such third party. Such third party agrees that Stantec shall not be responsible for costs or damages of any kind, if any, suffered by it or any other third party as a result of decisions made or actions taken based on this document.

Prepared by  \_\_\_\_\_  
(signature)

**Deborah Hernandez**  
**Geologic Staff**

Reviewed by  \_\_\_\_\_  
(signature)

**Alicia Jansen**  
**Associate Scientist**

Approved by  \_\_\_\_\_  
(signature)

**Kyle Emerson, CEG**  
**Managing Principal Geologist**



## PHASE II ENVIRONMENTAL SITE ASSESSMENT

<b>1.0</b>	<b>EXECUTIVE SUMMARY</b> .....	<b>1.1</b>
<b>2.0</b>	<b>INTRODUCTION</b> .....	<b>2.1</b>
2.1	PROPERTY DESCRIPTION AND OPERATIONS .....	2.1
2.2	PROPERTY GEOLOGY AND HYDROGEOLOGY.....	2.1
<b>3.0</b>	<b>BACKGROUND</b> .....	<b>3.1</b>
<b>4.0</b>	<b>FIELD INVESTIGATION</b> .....	<b>4.1</b>
4.1	PRE-DRILLING ACTIVITIES .....	4.1
4.2	INVESTIGATION .....	4.1
4.2.1	Soil Boring Procedures .....	4.2
4.2.2	Soil Vapor Probe Installation .....	4.2
4.2.3	Soil Vapor Sampling .....	4.3
4.2.4	Field Equipment Cleaning Procedures.....	4.3
<b>5.0</b>	<b>LABORATORY TESTING PROGRAM</b> .....	<b>5.1</b>
<b>6.0</b>	<b>INVESTIGATION RESULTS</b> .....	<b>6.1</b>
6.1	FIELD OBSERVATIONS .....	6.1
6.2	ANALYTICAL RESULTS .....	6.1
6.2.1	Soil Results .....	6.1
6.2.2	Soil Vapor Results .....	6.1
<b>7.0</b>	<b>CONCLUSIONS AND RECOMMENDATIONS</b> .....	<b>7.1</b>
<b>8.0</b>	<b>LIMITATIONS</b> .....	<b>8.1</b>
<b>9.0</b>	<b>REFERENCES</b> .....	<b>9.2</b>

### LIST OF TABLES

Table 1 – Summary of Soil Analytical Results - VOCs and TPH

Table 2 – Summary of Soil Vapor Analytical Results

### LIST OF FIGURES

Figure 1 – Property Location Map

Figure 2 – Property Details Map

### LIST OF APPENDICES

Appendix A – Boring Logs

Appendix B – Laboratory Data Sheets



### 1.0 EXECUTIVE SUMMARY

Stantec Consulting Services Inc. (Stantec) has prepared this Phase II Environmental Site Assessment (ESA) report for the property located at 12247 Elliott Ave and 2627 Durfee Avenue, City of El Monte, County of Los Angeles, California (the “Property”, **Figure 1**), on behalf of Toll Brothers Apartment Living (Toll Brothers, the “Client”). The work performed herein was done in conformance the scope of work in the in accordance with Stantec’s *Proposal to Perform Phase II Environmental Site Assessment*, dated February 17, 2021.

The Property consists of approximately 11 acres of developed land at 235 South Tremont Street, in the City of Oceanside, California. The Property is currently developed with a North County Transit District’s Oceanside Transit Center and associated parking lots. Surrounding properties are a mix of commercial, retail, and residential properties. A Property location map is illustrated on Figure 1. A Property map illustrating the main features of the Property is provided as Figure 2.

Stantec completed a Phase I ESA for the Property which revealed the following evidence of recognized environmental conditions (RECs) in connection with the Property:

- **Historical Dry-cleaning Operations:** Historical records indicate an historic dry cleaner was located on the Property from at least the 1920s to 1960s. Soil vapor does not appear to have been assessed on the Property; therefore, the historical presence of the dry cleaner is considered to represent a REC for the Property. Stantec would recommend that the former dry cleaner be assessed to evaluate if a release has occurred that would affect the residential development of the Property.
- **Historical Auto Service Operations:** A historic automotive repair/ gasoline station identified as Seaside Oil company was present at the Property from at least the 1950s to 1960s in the southwest corner of the Property. Soil vapor does not appear to have been assessed on the Property at the location of the former historic automotive repair/ gasoline station. Therefore, this historic facility represents a REC to the Property and further assessment is recommended to evaluate if a release has occurred that would affect the residential development of the Property.
- **Nearby Facilities:** Eighteen historic automotive repair facilities are listed with 500 feet of the Property, and 16 historic dry cleaners are listed within 800 feet of the Property, five of which have had historic releases reported. Additionally, a former railroad at 117 South Cleveland Street (approximately 88 feet northwest) is listed in the State Water Resources Control Board’s (SWRCB’s) Geotracker website as a Leaking Underground Storage Tank (LUST) Cleanup Site with a status of ‘Completed – Case Closed’ as of 12/30/1993. These facilities represent a vapor encroachment condition (VEC) to the subject Site. Stantec would recommend assessment of soil vapor on the Property to evaluate if these neighboring properties are affecting the Site.

To investigate these RECs and the VEC, Stantec performed a Phase II ESA at the Property in June 2021. Results of the Phase II ESA are described below.



## PHASE II ENVIRONMENTAL SITE ASSESSMENT

### Phase II ESA Results

On July 20 and July 21, 2021, Stantec oversaw the advancement of fourteen (14) soil borings (B-01 through B-14) and at each boring locations a soil vapor probe was installed. All borings advanced during this investigation are depicted on **Figure 2**.

Soils encountered during this assessment consisted predominately of poorly graded and silty sands to 10.5 feet below ground surface (bgs), the maximum depth explored during this investigation. PID readings were measured from 0.0 parts per million by volume (ppmV) up to 2.4 ppmV at location B-06-5 at 5 feet bgs. Soil boring logs are included in **Appendix A**.

Laboratory analytical test results from this assessment are attached as **Appendix B**. The laboratory test results from this investigation are discussed below and were compared to the DTSC Human and Ecologic Risk Office (HERO), Note 3 screening levels for residential land use (DTSC, 2020), and the USEPA Regional Screening Levels (RSLs) for residential sites (USEPA, 2021). Total petroleum hydrocarbons (TPH) results were compared to the San Francisco Bay Regional Water Quality Control Board (SFBRWQCB) Environmental Screening Levels (ESLs). Soil vapor concentrations are reported and discussed in units of micrograms per cubic meter ( $\mu\text{g}/\text{m}^3$ ), evaluated using an attenuation factor (AF) of 0.03 for initial residential screening.

The table below is provided to summarize soil boring placement and features assessed during this investigation.

Feature Assessed	Boring ID	Terminal Depth (feet bgs)	Soil Sampling Depth	Soil Vapor Probe Depth (feet bgs)
<b>Historical On-Site Dry Cleaner</b>	B-01	5.5	1, 5	5
	B-02	5.5	1,5	5
<b>Historical On-Site Auto Service / Gasoline Station</b>	B-03	10.5	10	5, 10
	B-04	10.5	10	5, 10
<b>Former Railroad Property</b>	B-05	10.5	10	5
	B-06	10.5	10	5
<b>Surrounding Historical Auto Service, Drycleaners, and Military Supply Store</b>	B-07	5.5	--	5
	B-08	5.5	--	5
	B-09	5.5	--	5
	B-10	5.5	--	5
	B-11	5.5	--	5
	B-12	5.5	--	5
	B-13	5.5	--	5
	B-14	5.5	--	5



## PHASE II ENVIRONMENTAL SITE ASSESSMENT

There were no detections of total petroleum hydrocarbons (TPH) or volatile organic compounds (VOCs) in any of the soil samples collected and submitted for laboratory analysis.

Total Petroleum Hydrocarbons (TPH) in the gasoline range organics (GRO) was detected in 10 of the 14 borings exceeding the initial residential screening level using an 0.03 attenuation factor equal to 3,300 ug/m<sup>3</sup>. Tetrachloroethene (PCE) was detected in 9 of the 14 borings with 6 of the borings exceeding the initial residential screening level using a 0.03 attenuation factor equal to 15.3 ug/m<sup>3</sup>. Toluene was detected in 5 of the 14 soil vapor samples at concentrations significantly below the initial residential screening level using a 0.03 attenuation factor, equal to 10,333 ug/m<sup>3</sup>.

Based on these soil vapor results, additional vertical and lateral definition of soil vapor impacts are recommended in the areas of the highest exceedances (B-03, B-04, and B-14). The intent is to more completely assess these areas to ensure higher concentrations do not exist away from these borings. This data would then be used to evaluate if there is a vapor intrusion concern to the Property that would require remedial action. A human health risk assessment (HHRA) should be conducted to evaluate if any remedial action or engineering controls (i.e. vapor barriers) may be required prior to development.

The preceding summary is intended for information purposes; reading the body of the report is recommended.



## PHASE II ENVIRONMENTAL SITE ASSESSMENT

### Introduction

## 2.0 INTRODUCTION

Stantec Consulting Services Inc. (Stantec) has prepared this Phase II Environmental Site Assessment (ESA) report for the property located at 235 South Tremont Street, City of Oceanside, County of San Diego, California (the “Property”, Figure 1), on behalf of Toll Brothers Apartment Living (the “Client”). The assessment activities presented in this report were completed in accordance with Stantec’s *Proposal to Perform Phase II Environmental Site Assessment*, dated February 17, 2021. This assessment was performed based on findings of a Phase I ESA performed for the Property by Stantec in March 2021.

### 2.1 PROPERTY DESCRIPTION AND OPERATIONS

The Property consists of approximately 11 acres of developed land at 235 South Tremont Street, in the City of Oceanside, California. The Property is currently developed with a North County Transit District’s Oceanside Transit Center and associated parking lots. Surrounding properties are a mix of commercial, retail, and residential properties. A Property location map is illustrated on **Figure 1**. A Property map illustrating the main features of the Property is provided as **Figure 2**.

The Property is identified by Assessor’s Parcel Numbers (APNs) 760-186-08-00, 760-186-09-00, 760-186-11-00, 150-043-01-00, 150-043-02-00, 150-043-03-00, 150-043-04-00, 150-043-05-00, 150-043-06-00, , 150-046-17-00, 150-046-01-00, 150-046-02-00, 150-046-03-00, 150-046-04-00, 150-046-05-00, 150-046-06-00, 150-046-07-00, and 150-046-08-00.

### 2.2 PROPERTY GEOLOGY AND HYDROGEOLOGY

The Property elevation is approximately 54 feet amsl with general topographic gradient to the west-southwest (EDR, 2021). Based on the topography, surface water on the Property is expected to flow to the west-southwest.

The Property is located in San Diego County within the Peninsular Ranges Geomorphic Province of Southern California. The province contains mountain ridges that run northwest to southeast, parallel to the San Andreas and associated fault lines. The Peninsular Ranges generally are composed of granite and metamorphic rock from the Peninsular Ranges batholith, with sedimentary rock from the Cretaceous to the Pleistocene Ages forming the San Diego embayment and terraces along the coast west of the batholith (Partner, 2017).

According to the USGS 7.5-minute Oceanside, California Quadrangle, contour lines indicate a slight slope to the southwest, with general groundwater flow likely being to the southwest. The closest surface water is the Pacific Ocean, located approximately 1/3 mile to the west. Groundwater from a site located 3/4 mile south of the Property was measured to be approximately 37 to 40 feet bgs with a flow to the southwest (Partner, 2017).



## PHASE II ENVIRONMENTAL SITE ASSESSMENT

### Background

## 3.0 BACKGROUND

Stantec completed a Phase I ESA for the Property which revealed the following evidence of recognized environmental conditions (RECs) in connection with the Property:

- **Historical Dry-cleaning Operations:** Historical records indicate an historic dry cleaner was located on the Property from at least the 1920s to 1960s. Soil vapor does not appear to have been assessed on the Property; therefore, the historical presence of the dry cleaner is considered to represent a REC for the Property. Stantec would recommend that the former dry cleaner be assessed to evaluate if a release has occurred that would affect the residential development of the Property.
- **Historical Auto Service Operations:** A historic automotive repair/ gasoline station identified as Seaside Oil company was present at the Property from at least the 1950s to 1960s in the southwest corner of the Property. Soil vapor does not appear to have been assessed on the Property at the location of the former historic automotive repair/ gasoline station. Therefore, this historic facility represents a REC to the Property and further assessment is recommended to evaluate if a release has occurred that would affect the residential development of the Property.
- **Nearby Facilities:** Eighteen historic automotive repair facilities are listed within 500 feet of the Property, and 16 historic dry cleaners are listed within 800 feet of the Property, five of which have had historic releases reported. Additionally, a former railroad at 117 South Cleveland Street (approximately 88 feet northwest) is listed in the State Water Resources Control Board's (SWRCB's) Geotracker website as a Leaking Underground Storage Tank (LUST) Cleanup Site with a status of 'Completed – Case Closed' as of 12/30/1993. These facilities represent a vapor encroachment condition (VEC) to the subject Site. Stantec would recommend assessment of soil vapor on the Property to evaluate if these neighboring properties are affecting the Site.

To investigate these RECs and the VEC, Stantec performed a Phase II ESA at the Property in June 2021. Results of the Phase II ESA are described below.



## PHASE II ENVIRONMENTAL SITE ASSESSMENT

### Field Investigation

## 4.0 FIELD INVESTIGATION

Prior to the commencement of fieldwork activities, Stantec made the following preparations:

### 4.1 PRE-DRILLING ACTIVITIES

- Stantec visited the Property to mark the proposed boring locations. Subsequent to the marking, Stantec notified Underground Service Alert (USA) of Southern California at least 48-hours prior to the commencement of drilling activities; and,
- In accordance with federal Occupational Safety and Health Administration (OSHA) regulations (29 CFR, Section 1910.120), Stantec developed a site-specific Health and Safety Plan (HASP) for the Property. All Stantec personnel and subcontractors associated with the project were required to be familiar with and comply with all provisions of the HASP.

### 4.2 INVESTIGATION

On July 20 and 21, 2021, Stantec supervised and directed the advancement of multiple borings at the Property. All work was conducted under the direct oversight of a State of California professional and included the following:

All boring locations advanced during this investigation are depicted on **Figure 2**. The table below is provided to summarize soil boring placement and features assessed during this investigation.

Feature Assessed	Boring ID	Terminal Depth (feet bgs)	Soil Sampling Depth	Soil Vapor Probe Depth (feet bgs)
<b>Historical On-Site Dry Cleaner</b>	B-01	5.5	1, 5	5
	B-02	5.5	1, 5	5
<b>Historical On-Site Auto Service / Gasoline Station</b>	B-03	10.5	5, 10	5, 10
	B-04	10.5	5, 10	5, 10
<b>Former Railroad Property</b>	B-05	10.5	5, 10	5
	B-06	10.5	5, 10	5



## PHASE II ENVIRONMENTAL SITE ASSESSMENT

### Field Investigation

<b>Surrounding Historical Auto Service, Drycleaners, and Military Supply Store</b>	<b>B-07</b>	<b>5.5</b>	<b>--</b>	<b>5</b>
	B-08	5.5	--	5
	B-09	5.5	--	5
	B-10	5.5	--	5
	B-11	5.5	--	5
	B-12	5.5	--	5
	B-13	5.5	--	5
	B-14	5.5	--	5

#### 4.2.1 Soil Boring Procedures

A hand auger was used for utility clearance purposes to a depth of five feet bgs at all borings B-01 through B-14. Soil samples collected within this interval were discharged directly from the hand auger into laboratory-provided pre-cleaned eight-ounce glass jars outfitted with Teflon® -lined lids. All soil samples were labeled with the appropriate identifying information (boring location, depth, sample collection time, sample collection date, logged onto a chain-of-custody, and stored in an ice-filled cooler pending delivery to the analytical laboratory.

Once the five-foot depth was reached, advancement of borings B-03 through B-06 was performed using a Geoprobe direct push rig. During advancement, sampling of subsurface soils was performed starting at a depth of approximately 5-feet bgs. All of the direct push borings were advanced and sampled using a Geoprobe 6610T rig equipped with 4-foot-long by 1.25-inch inner-diameter sampler with acetate sample liners to the terminal depth of the borehole.

At each sampling interval, the sampler was driven into undisturbed soil using a hydraulic ram on the Geoprobe rig. Upon advancement of the sampler through the desired sampling depth interval, the sample liner was retrieved from the boring. The drilling and sampling sequences was then repeated at 5 feet intervals for the entire depth of the boring to a final depth of approximately 10.5-feet bgs.

The soils from each of the direct push borings were visually examined by Stantec field personnel who classified the soils in accordance with the Unified Soil Classification System (USCS). A photo-ionization detector (PID) was used to monitor/field screen the soils collected.

#### 4.2.2 Soil Vapor Probe Installation

At the completion of drilling to target depth, soil vapor points were installed at the B-01 through B-02, and B-05 through B-14 at the 5-foot interval and the 5- and 10-foot intervals at borings B-03 and B-04. Subsurface soil vapor probe installation was performed in accordance with the July 2015 DTSC "Advisory - Active Soil Gas Investigations" (DTSC Advisory).

Each sample probe was constructed with a 1-inch-long Airstone sampling screen set at the prescribed sampling intervals. Each of the sampling screens was constructed with a permeable Airstone vapor tip connected to ¼-inch outer diameter Nylaflo tubing that was lowered to the bottom of the borehole and



## PHASE II ENVIRONMENTAL SITE ASSESSMENT

### Field Investigation

backfilled with filter sand, until approximately 12-inches of filter pack was placed. A transition seal consisting of approximately 12-inches of dry bentonite was then placed above the filter pack, followed by an annular seal consisting of hydrated bentonite until the next sampling interval was reached. The sequence was then repeated to install the second monitoring point, and/ or completely backfill the borehole. At the surface, the exposed nylon tubing was capped with tight fitting plastic endcaps and labeled to indicate sampling depth and covered with plastic sheeting to protect against rainfall events.

#### 4.2.3 Soil Vapor Sampling

Soil vapor samples were collected on July 23, 2021, in accordance with the methods and procedures outlined by the DTSC Advisory, a minimum of 48-hours after installation in order to allow for equilibration.

Prior to sampling, a shut-in test was conducted on the sampling train to ensure all connections and fittings were airtight. The shut-in test was performed on the sampling train by applying a vacuum of 100 inches of water to the sampling train and monitoring magnehelic gauges for a pressure drop for one minute. If loss of vacuum was observed, the fittings were adjusted as needed until no vacuum loss was observed during subsequent shut-in tests.

After the sampling equipment passed the shut-in test, the probes were purged using an air pump outfitted with a low-flow module to remove internal air from the sample train (calculated from the internal volume of the tubing and probe tip); the void space of the sand pack around the probe tip; and the void space of the dry bentonite (in the annular space). Three internal volumes were purged from each sampling location at a rate less than 200 milliliters per minute (ml/min).

Immediately following purging the internal volumes, the soil vapor samples were collected into glass syringes at a flow rate not exceeding 200 ml/min, and delivered to an on-site mobile laboratory for analyses. A tracer compound of Isopropanol (IPA) was placed above the surface seal and along the sampling train to evaluate the integrity of the seal. No tracer compounds were detected in the soil vapor samples collected during this investigation. Soil vapor sample analysis is discussed in Section 4.0.

#### 4.2.4 Field Equipment Cleaning Procedures

To maintain quality control during drilling operations, all drill rods and reusable soil sampling equipment was decontaminated using a triple bucket rinse. Prior to drilling at a given location or sampling interval, all equipment coming in direct contact with soil samples was scrubbed with an Alconox scrub solution followed by a clean tap water rinse and then a final distilled water rinse. The disposable acetate soil sample liners were used for one sampling interval and then discarded.



## PHASE II ENVIRONMENTAL SITE ASSESSMENT

### Laboratory Testing Program

## 5.0 LABORATORY TESTING PROGRAM

Soil samples collected during this investigation were delivered under chain of custody to Environmental Treatment & Technology Inc., dba Advanced Technology Laboratories (ATL), located in Signal Hill, California. Soil samples were submitted for potential analyses of total petroleum hydrocarbons (TPH gasoline), and volatile organic compounds (VOCs) by United States Environmental Protection Agency (USEPA) test methods 8015B and 8260B, respectively.

Soil vapor samples collected during this investigation were delivered under chain of custody and analyzed by an on-site mobile laboratory, operated by A&R Laboratories, Inc., based out of Ontario, California. All soil vapor samples were submitted for analysis of VOCs and TPH<sub>GR0(C4-C12)</sub> by USEPA test method 8260B, and LUFT GCMS, respectively. The laboratory data report is attached as **Appendix B**.

Soil vapor concentrations are reported and discussed in units of micrograms per cubic meter ( $\mu\text{g}/\text{m}^3$ ), evaluated using an attenuation factor (AF) of 0.03 for residential screening levels and an attenuation factor of 0.001 for commercial screening levels, and summarized in **Table 2**.



## PHASE II ENVIRONMENTAL SITE ASSESSMENT

### Investigation Results

## 6.0 INVESTIGATION RESULTS

### 6.1 FIELD OBSERVATIONS

On July 20 and July 21, 2021, Stantec oversaw the advancement of fourteen (14) soil borings (B-01 through B-14) installed with soil vapor borings. All borings advanced during this investigation are depicted on **Figure 2**.

Soils encountered during this assessment consisted predominately of poorly graded and silty sands to 10.5 feet below ground surface (bgs), the maximum depth explored during this investigation. PID readings were measured from 0.0 parts per million by volume (ppmV) up to 2.4 ppmV at location B-06-5 at 5 feet bgs. Soil boring logs are included in **Appendix A**.

### 6.2 ANALYTICAL RESULTS

Laboratory analytical test results from this assessment are attached as **Appendix B**. The laboratory test results from this investigation are discussed below and were compared to the more conservative value between the DTSC Human and Ecologic Risk Office (HERO), Note 3 screening levels for residential land use (DTSC, 2020), and the USEPA Regional Screening Levels (RSLs) for residential sites (USEPA, 2021). Total petroleum hydrocarbons (TPH) results were compared to the San Francisco Bay Regional Water Quality Control Board (SFBRWQCB) Environmental Screening Levels (ESLs).

#### 6.2.1 Soil Results

There were no detections of total petroleum hydrocarbons (TPH) or volatile organic compounds (VOCs) in any of the soil samples collected and submitted for laboratory analysis. All soil results are reported and discussed in units of milligrams per kilogram (mg/kg) and summarized in **Tables 1**.

#### 6.2.2 Soil Vapor Results

Total Petroleum Hydrocarbons (TPH) in the gasoline range organics (GRO) was detected in 10 of the 14 borings exceeding the initial residential screening level using an 0.03 attenuation factor equal to 3,300 ug/m<sup>3</sup>. Tetrachloroethene (PCE) was detected in 9 of the 14 borings with 6 of the borings exceeding the initial residential screening level using a 0.03 attenuation factor equal to 15.3 ug/m<sup>3</sup>. Toluene was detected in 5 of the 14 soil vapor samples at concentrations significantly below the initial residential screening level using a 0.03 attenuation factor, equal to 10,333 ug/m<sup>3</sup>.



## PHASE II ENVIRONMENTAL SITE ASSESSMENT

### Conclusions and Recommendations

## 7.0 CONCLUSIONS AND RECOMMENDATIONS

Based on these soil vapor results, additional vertical and lateral definition of soil vapor impacts are recommended in the areas of the highest exceedances (B-03, B-04, and B-14). The intent is to more completely assess these areas to ensure higher concentrations do not exist away from these borings. This data would then be used to evaluate if there is a vapor intrusion concern to the Property that would require remedial action. A human health risk assessment (HHRA) should be conducted to evaluate if any remedial action or engineering controls (i.e. vapor barriers) may be required prior to development.



## PHASE II ENVIRONMENTAL SITE ASSESSMENT

Limitations

### 8.0 LIMITATIONS

The conclusions presented in this report are professional opinions based on data described in this report. The opinions of this report have been arrived at in accordance with currently accepted hydrogeologic and engineering standards and practices applicable to this location and are subject to the following inherent limitations. Stantec makes no other warranty, either expressed or implied, concerning the conclusions and professional advice that is contained within the body of this report.

Inherent in most projects performed in a heterogeneous subsurface environment, continuing excavation and assessments may reveal findings that are different than those presented herein. This facet of the environmental profession should be considered when formulating professional opinions on the limited data collected on these projects.

This report has been issued with the clear understanding that it is the responsibility of the owner, or their representative, to make appropriate notifications to regulatory agencies. It is specifically not the responsibility of Stantec to conduct appropriate notifications as specified by current County and State regulations.

The information presented in this report is valid as of the date our exploration was performed. Site conditions may degrade with time; consequently, the findings presented herein are subject to change.



## PHASE II ENVIRONMENTAL SITE ASSESSMENT

### References

## 9.0 REFERENCES

California Department of Toxic Substances Control (DTSC), 2011, Final Guidance for the Evaluation and Mitigation of Subsurface Vapor Intrusion to Indoor Air (Vapor Intrusion Guidance), dated October.

\_\_\_\_\_, 2015, Advisory Active Soil Gas Investigations, dated July.

\_\_\_\_\_, 2020, Human Health Risk Assessment (HHRA) Note 3, dated June.

California Geological Survey [CGS], 2016, The San Andreas Fault, dated November 30.

California Regional Water Quality Control Board, San Francisco Bay Region (SFRWQCB), 2019, Environmental Screening Levels, dated January 24.

Department of Water Resources (DWR), California's Groundwater Bulletin 118: Coastal Plain of Los Angeles Groundwater Basin, Central Subbasin, dated February 27, 2004.

Partner Engineering and Science, Inc., 2017. *Phase I Environmental Site Assessment Report: Commercial Property, 301 and 307 North Coast Highway, Oceanside, California 92054*. September 7.

Stantec, 2021, Phase I Environmental Site Assessment Report, February 9.

State Water Resource Control Board's (SWRCB) GAMA website, 2021, website <https://gamagroundwater.waterboards.ca.gov/gama/gamamap/public/>

United States Environmental Protection Agency (EPA), 2021, Regional Screening Levels, Region 9, dated May.



# TABLES



**TABLE 1**  
**Summary of Soil Analytical Results - TPH and VOCs**  
**235 South Tremont Avenue**  
**Oceanside, California**  
**Stantec Project Number: 2014217900**

Sample ID	Sample Depth (feet)	Sample Date	TPH <sub>GRO</sub> by 8015	VOC by 8260						TCE	PCE	Various
				Benzene	Toluene	Ethylbenzene	p/m-Xylene	o-Xylene	Various			
<b>Residential Screening Levels <sup>(1)</sup></b>												
B-01-1	1	7/20/21	430	0.33	1,100	5.8	560	650	0.94	0.59	Various	
B-01-5	5	7/20/21	<1.0	<0.005	<0.005	<0.005	<0.010	<0.005	<0.005	<0.005	<various	
B-02-1	1	7/20/21	<1.0	<0.005	<0.005	<0.005	<0.010	<0.005	<0.005	<0.005	<various	
B-02-5	5	7/20/21	<1.0	<0.005	<0.005	<0.005	<0.010	<0.005	<0.005	<0.005	<various	
B-03-10	10	7/20/21	<1.0	<0.005	<0.005	<0.005	<0.010	<0.005	<0.005	<0.005	<various	
B-04-10	10	7/20/21	<1.0	<0.005	<0.005	<0.005	<0.010	<0.005	<0.005	<0.005	<various	
B-05-10	10	7/20/21	<1.0	<0.005	<0.005	<0.005	<0.010	<0.005	<0.005	<0.005	<various	
B-06-10	10	7/20/21	<1.0	<0.005	<0.005	<0.005	<0.010	<0.005	<0.005	<0.005	<various	

Notes:  
 (1) - All concentrations reported in milligrams per kilogram (mg/kg).  
 DRO - Diesel Range Organic  
 DTSC - Department of Toxic Substance Control  
 HERO HHRA - Human and Ecological Risk Office Human Health Risk Assessment  
 GRO - Gasoline Range Organic  
 MTBE - methyl-tertiary butyl ether  
 NA - Not Analyzed  
 NE - Not Established  
 ORO - Oil Range Organic  
 RSL - Regional Screening Level  
 TBA - Tertiary butyl-alcohol  
 TMB - Trimethylbenzene  
 USEPA - United States Environmental Protection Agency  
 UST - Underground Storage Tanks  
 VOC - Volatile Organic Compounds  
**BOLD** Denotes analyte was detected above the laboratory reporting limit  
 < - Denotes analyte was not detected above the laboratory reporting limit  
 Green shading indicates value above the residential screening level.

**TABLE 2**  
**Summary of Soil Vapor Analytical Results**  
**235 South Tremont Avenue**  
**Oceanside, California**  
**Stantec Project Number: 2014217900**

Sample ID	Sample Depth (1)	Sample Date	Purge Volume	TPH-GRO	Benzene	Ethylbenzene	PCE	TCF	Toluene	m,p-Xylene	o-Xylene	Other VOCs
<b>Residential Screening Level (0.03 AF) (2)</b>				<b>3,300</b>	<b>3.2</b>	<b>37</b>	<b>15.3</b>	<b>16</b>	<b>10,333</b>	<b>3,333</b>	<b>3,333</b>	<b>various</b>
<b>Residential Screening Level (0.001 AF) (2)</b>				<b>31,000</b>	<b>97</b>	<b>1,100</b>	<b>460</b>	<b>480</b>	<b>310,000</b>	<b>100,000</b>	<b>100,000</b>	<b>various</b>
<b>Commercial Screening Level (0.03 AF) (2)</b>				<b>4,333</b>	<b>14</b>	<b>163</b>	<b>67</b>	<b>100</b>	<b>43,333</b>	<b>14,667</b>	<b>14,667</b>	<b>various</b>
<b>Commercial Screening Level (0.001 AF) (2)</b>				<b>130,000</b>	<b>420</b>	<b>4,900</b>	<b>2,000</b>	<b>3,000</b>	<b>1,300,000</b>	<b>440,000</b>	<b>440,000</b>	<b>various</b>
B-01-5	5	7/23/2021	3	11,000	<3.1	<6.5	38	<6.5	<6.5	<13.0	<6.5	<various
B-02-5	5	7/23/2021	3	4,300	<3.1	<6.5	53	<6.5	<6.5	<13.0	<6.5	<various
B-02-5DUP	5	7/23/2021	3	3,400	<3.1	<6.5	53	<6.5	<6.5	<13.0	<6.5	<various
B-03-5	5	7/23/2021	3	32,000	<3.1	<6.5	11	<6.5	16	<13.0	<6.5	<various
B-03-10	10	7/23/2021	3	7,900	<3.1	<6.5	<6.5	<6.5	<6.5	<13.0	<6.5	<various
B-04-5	5	7/23/2021	3	<650.0	<3.1	<6.5	78	<6.5	<6.5	<13.0	<6.5	<various
B-04-10	10	7/23/2021	3	<650.0	<3.1	<6.5	34	<6.5	<6.5	<13.0	<6.5	<various
B-05-5	5	7/23/2021	3	6,900	<3.1	<6.5	13	<6.5	<6.5	<13.0	<6.5	<various
B-06-5	5	7/23/2021	3	15,000	<3.1	<6.5	<6.5	<6.5	14	<13.0	<6.5	<various
B-07-5	5	7/23/2021	3	<650.0	<3.1	<6.5	32	<6.5	<6.5	<13.0	<6.5	<various
B-08-5	5	7/23/2021	3	<650.0	<3.1	<6.5	<6.5	<6.5	<6.5	<13.0	<6.5	<various
B-09-5	5	7/23/2021	3	<650.0	<3.1	<6.5	<6.5	<6.5	<6.5	<13.0	<6.5	<various
B-10-5	5	7/23/2021	3	<650.0	<3.1	<6.5	<6.5	<6.5	<6.5	<13.0	<6.5	<various
B-11-5	5	7/23/2021	3	13,000	<3.1	<6.5	<6.5	<6.5	<6.5	<13.0	<6.5	<various
B-12-5	5	7/23/2021	3	11,000	<3.1	<6.5	<6.5	<6.5	70	<13.0	<6.5	<various
B-13-5	5	7/23/2021	3	14,000	<3.1	<6.5	10	<6.5	40	<13.0	<6.5	<various
B-14-5	5	7/23/2021	3	55,000	<3.1	<6.5	20	<6.5	70	<13.0	<6.5	<various

**Notes:**

All concentrations reported in microgramper cubic meter (µg/m<sup>3</sup>)

(1) - Reported as feet below original grade.

(2) - More conservative screening level between USEPA Region 9 RSL (May, 2020) and DTSC HERO Note 3 (June, 2020); San Francisco Bay Regional Water Quality Control Board ESLs (January 2019) used for TPH screening.

"<" - Results reported below Laboratory Reporting Limit.

CA EPA - California Environmental Protection Agency

NE - Not Established

DTSC - Department of Toxic Substance Control

VOCs- Volatile Organic Compounds

PCE - Tetrachloroethene

TCE- Trichloroethene

EPA - United States Environmental Protection Agency

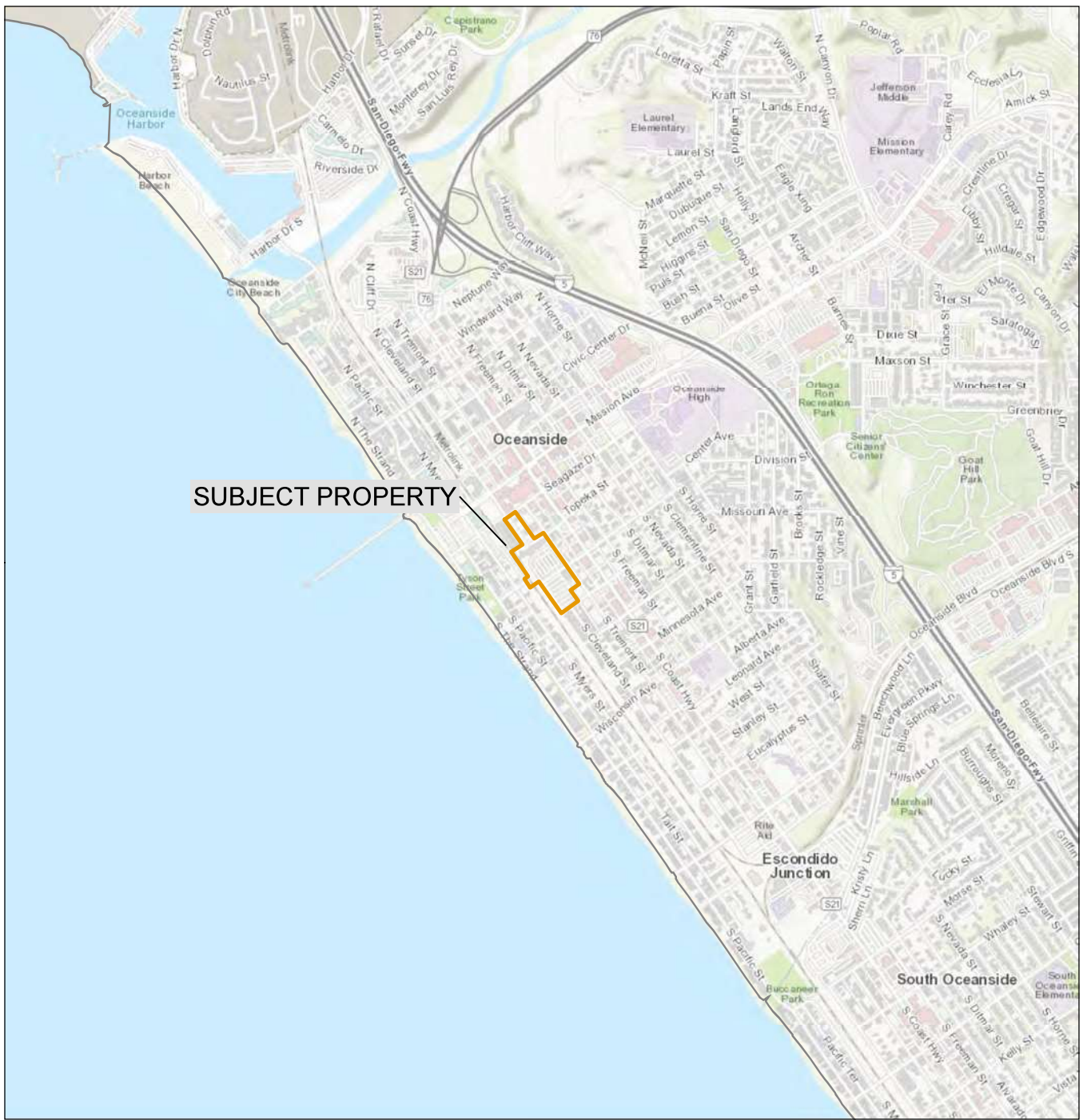
HERO - Human and Ecological Risk Office

HHRA - Human Health Risk Assessment

# FIGURES



V:\1858\active\2014217900\05\_report\_deliv\drawings\_design\gis\_map\Revised\_2021-08-06\_By: dehermandez




SUBJECT PROPERTY



Project Location

Property Boundary



Project Location  
235 South Tremont Street  
Oceanside Transit Center TOD Development  
Oceanside, California

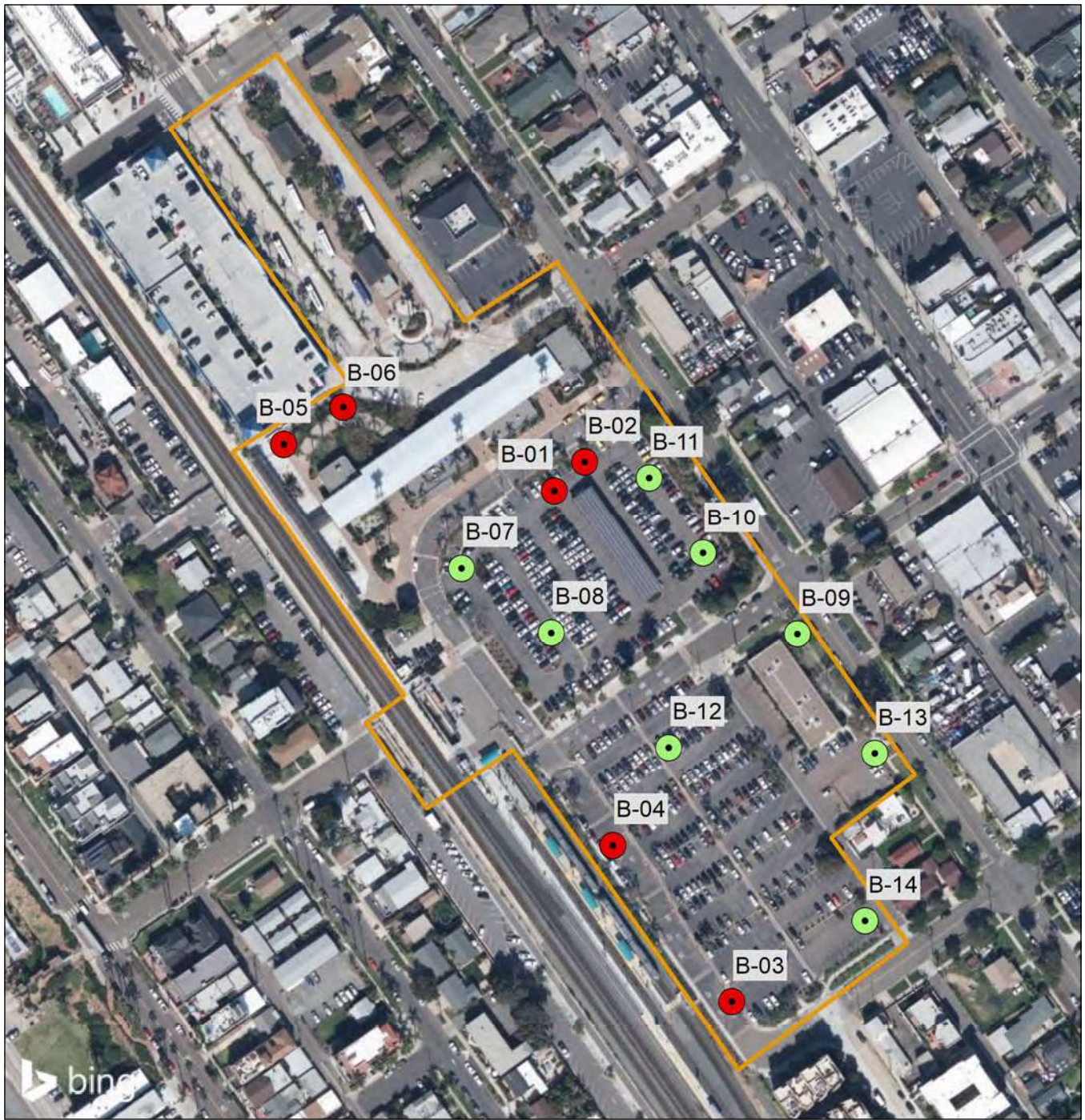
Client/Project  
Toll Brothers Apartment Living  
2014217900  
Phase II Environmental Site Assessment

Figure No.  
**1**  
Title  
**Property Location Map**

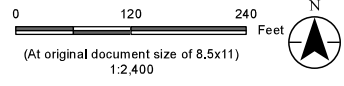
**Notes**  
1. Coordinate System: NAD 1983 UTM Zone 11N  
2. Data Sources: Stantec, 2021  
3. Background: Sources: Esri, HERE, Garmin, Intermap, increment P Corp., GEBCO, USGS, FAO, NPS, NRCAN, GeoBase, IGN, Kadaster NL, Ordnance Survey, Esri Japan, METI, Esri China (Hong Kong), swisstopo, © OpenStreetMap contributors, and the GIS User Community

Disclaimer: This document has been prepared based on information provided by others as cited in the Notes section. Stantec has not verified the accuracy and/or completeness of this information and shall not be responsible for any errors or omissions which may be incorporated herein as a result. Stantec assumes no responsibility for data supplied in electronic format, and the recipient accepts full responsibility for verifying the accuracy and completeness of the data.

V:\1858\active\2014217900\05\_report\_deliv\drawings\_design\gis\_map\Revise\2021-08-06 By: dehermandez



- Property Boundary
- Sample Points**
- Soil Vapor Location
- Soil and Soil Vapor Location



*Project Location*  
 235 South Tremont Street  
 Oceanside Transit Center TOD Development  
 Oceanside, California  
*Client/Project*  
 Toll Brothers Apartment Living  
 2014217900  
 Phase II Environmental Site Assessment

*Figure No.*  
**2**  
*Title*  
**PROPERTY DETAILS MAP**

**Notes**  
 1. Coordinate System: NAD 1983 UTM Zone 11N  
 2. Data Sources: Stantec, 2021  
 3. Background: © 2021 Microsoft Corporation © 2021 Maxar ©CNES (2021) Distribution Airbus DS

Disclaimer: This document has been prepared based on information provided by others as cited in the Notes section. Stantec has not verified the accuracy and/or completeness of this information and shall not be responsible for any errors or omissions which may be incorporated herein as a result. Stantec assumes no responsibility for data supplied in electronic format, and the recipient accepts full responsibility for verifying the accuracy and completeness of the data.