

---

# **Appendix F**

## Phase I Environmental Site Assessment



---

# Environmental Solutions

Assessment - Strategy - Mitigation



## PHASE I ENVIRONMENTAL SITE ASSESSMENT

### Oceanside Vacant Land

APN 162-111-04-00

Oceanside, California 92054

**For:**

#### **Capstone Equities, LLC**

5455 Wilshire Blvd., Suite 1012

Los Angeles, California 90036

**By:**

#### **Environmental Solutions**

2601 E. Chevy Chase Dr.

Glendale, California 91206

Ph: 818-243-2656



**Michael Rezvani, EP, REPA, CAC**  
Senior Environmental Scientist and Advisor



**April 11, 2024**

**Project No. ES24-014 / ESA**

INDEX

1.0 EXECUTIVE SUMMARY ..... 1

2.0 INTRODUCTION..... 2

2.1 Location and Legal Description ..... 2

2.2 Definitions, Contractual Details, Limiting Conditions, and Data Gaps. 2

2.2.1 Definitions..... 2

2.2.2 Purpose and Scope..... 5

2.2.3 Assumptions, Limitations, Exceptions, Methodology of Assessment. 5

2.2.4 Data Gaps ..... 6

2.2.5 Reliance ..... 7

3.0 USER PROVIDED INFORMATION ..... 7

3.1 Title Records ..... 7

3.2 Environmental Liens ..... 8

3.3 Specialized Knowledge..... 8

3.4 Valuation Reduction for Environmental Issues ..... 8

3.5 Commonly Known or Reasonably Ascertainable Information ..... 9

4.0 SITE RECONNAISSANCE ..... 9

4.1 Subject Property Structures, Roads, and Other Improvements ..... 9

4.2 Current Uses of the subject property ..... 9

4.3 Current Uses of Adjacent Sites..... 10

4.4 Hazardous Substances Connected with Identified Uses ..... 12

4.5 Unidentified Substance Containers..... 13

4.6 Storage Tanks ..... 13

4.7 Hydraulic Equipment ..... 13

4.8 Indications of PCBs ..... 13

4.9 Indications of Solid Waste Disposal..... 13

4.10 Surface Staining..... 14

5.0 RECORDS REVIEW ..... 14

5.1 Physical Setting ..... 14

5.1.1 Surface Characteristics ..... 14

5.1.2 Drainage Patterns/Basins..... 14

5.1.3 Wetlands ..... 15

5.1.4 Geology..... 16

5.1.5 Hydrogeology ..... 16

5.1.6 Other Physical Setting Conditions ..... 17

5.2 Historical Records Review ..... 17

5.2.1 Historical Uses of the Subject Property ..... 17

5.2.2 Sanborn Fire Insurance Maps ..... 18

5.2.3 Historical Aerial Photographs..... 18

5.2.4 Topographic Maps ..... 20

5.2.5 Previous Subject Property Inspection Reports ..... 20

5.2.6 City Directories..... 20

5.2.7 Building Permits..... 20

5.2.8	Past Uses of Adjoining Sites.....	20
5.3	Regulatory Records Review.....	23
5.3.1	Subject Property Environmental Database Summary.....	23
5.3.2	Adjacent Sites Environmental Database Summary .....	23
5.3.3	Sites Within 0.125 miles of the Subject Property .....	35
5.3.4	Sites Between 0.125 miles and 0.25 miles of the Subject Property ....	35
5.3.5	Sites Located More than 0.25 miles from the Subject Property .....	37
5.3.6	Orphan (Unmapped) Sites .....	37
5.3.7	San Diego Regional Water Quality Control Board.....	37
5.3.8	County of San Diego Department of Environmental Health (DEH) .....	37
5.3.9	San Diego Air Pollution Control District (SDAPCD) .....	38
5.3.10	City of Oceanside Fire Department Fire Prevention Bureau .....	38
5.3.11	Department of Toxic Substances Control (DTSC).....	38
5.3.12	State Water Resources Control Board (GeoTracker).....	39
5.3.13	CalEPA Regulated Sites .....	39
5.3.14	Solid Waste Information System (SWIS) Database .....	39
5.3.15	Vapor Intrusion.....	39
6.0	INTERVIEWS AND QUESTIONNAIRES .....	40
6.1	Regulatory Agency Representative Interviews .....	40
6.2	Tenant Information.....	40
6.3	Owner Information .....	40
7.0	NON-SCOPE SERVICES .....	41
7.1	Asbestos.....	41
7.2	Lead-Based Paint .....	41
7.3	Lead Contamination of Drinking Water .....	41
7.4	Radon.....	41
7.5	Urea-Formaldehyde .....	41
7.6	Water Intrusion and Mold .....	41
7.7	Earthquake Induced Landslides, Liquefaction, and Fault Lines .....	42
7.8	Methane Conditions.....	42
7.9	Pipelines .....	42
7.10	Mercury .....	42
7.11	Fluorescent Light Tubes.....	42
8.0	FINDINGS, OPINIONS, CONCLUSIONS, AND RECOMMENDATIONS .	43
9.0	ENVIRONMENTAL PROFESSIONAL STATEMENT .....	44
10.0	REFERENCES.....	45
11.0	QUALIFICATIONS OF ENVIRONMENTAL PROFESSIONALS .....	47
12.0	LIST OF APPENDIX SECTIONS.....	50

## **LIST OF APPENDIX SECTIONS**

<b>APPENDIX A</b>	<b>Maps, Figures, Additional Information &amp; Documentation</b>
<b>APPENDIX B</b>	<b>Site Photographs</b>
<b>APPENDIX C</b>	<b>Aerial Photographs</b>
<b>APPENDIX D</b>	<b>Complete DEH Regulatory Files Other Than Release Files</b>
<b>APPENDIX E</b>	<b>Excerpts from Regulatory Files</b>
<b>APPENDIX F</b>	<b>Radius Profile Report</b>
<b>APPENDIX G</b>	<b>Questionnaires</b>
<b>APPENDIX H</b>	<b>Historical Topographic Maps</b>

## 1.0 EXECUTIVE SUMMARY

Capstone Equities, LLC (Client and *user*) retained Environmental Solutions (ES) to conduct a Phase I Environmental Site Assessment (ESA) of the approximately 43.52-acres undeveloped site located at APN 162-111-04-00, in the City of Oceanside, in the County of San Diego, California, 92054 referred to herein as the “subject property.”

In accordance with ASTM E1527-21 this report is presumed to be viable when it is conducted within 180 days prior to the date of acquisition<sup>1</sup> of the subject property (or, for transactions not involving an acquisition such as a lease or refinance, the date of the intended transaction). To comply and qualify for one of the All Appropriate Inquiries *threshold criteria* for satisfying the LLPs to CERCLA liability, their components must be conducted or updated within 180 days of, and prior to, the date of acquisition of the subject property. All other components of all appropriate inquiries must be conducted within one year prior to the date of acquisition of the subject property. Based on this requirement, this report is valid for 180 days after November 13, 2023.

ES have conducted this Phase I Environmental Site Assessment in conformance with the scope and limitations of ASTM Practice E1527-21 of the subject property. Any exceptions to, or deletions from, this practice are described in Section 2.0 of this report. This report also meets the requirements of All Appropriate Inquiries (AAI) as defined in CERCLA 42, U.S.C. § 9601(35)(B) and 40 C.F.R. Part 312, that will qualify a party to a commercial real estate transaction for one of the threshold criteria for satisfying the Landowner Liability Protections (LLPs) to CERCLA liability (42 U.S.C. § 9601 (35)(A) & (B), § 9607(b)(3), § 9607 (q), and § 9607(r)) assuming compliance with other elements of the defense.

### ASTM Findings

This assessment has revealed no *recognized environmental conditions, controlled recognized environmental conditions, historical recognized environmental condition, de minimis conditions, or significant data gaps* in connection with the subject property. Additional investigations are not deemed necessary at this time.

### Non-Scope ASTM Findings

ES have not identified any *business environmental risks* in connection with the subject property. Findings, opinions, and recommendations for non-scope ASTM services that are discussed in this report, which are not *recognized environmental conditions* include the following: onsite wetland conditions that are discussed in Section 5.1.3 and possible residual pesticides that are discussed in Section 5.2.1.

---

<sup>1</sup> Under “All Appropriate Inquiries” 40 C.F.R. Part 312, EPA defines “date of acquisition” as the date on which a person or entity acquires title to the subject property.

## 2.0 INTRODUCTION

### 2.1 Location and Legal Description

The subject property was an approximately 43.52-acre irregularly shaped vacant site with no assigned street address but is identifiable by APN 162-111-04-00, in the City of Oceanside, in the County of San Diego, California, 92054. The subject property was located on the south side of the North County Transit District's Sprinter Hybrid Rail Line and east of the terminus of Olive Drive. The railroad tracks delimited the subject property to the north, single-family residences delimited the subject property to the east and south, and vacant land delimited the subject property to the west. The approximate latitude and longitude near the center of the subject property were 33°12'8.22" north and 117°17'30.98" west, respectively. The subject property was composed of one parcel with the APN number 162-111-04-00.

At the time of the subject property reconnaissance on February 16, 2024, the subject property was undeveloped except for the presence of some observed storm drains. The *owners* of the subject property were reported to be Oceanside Trolley Place LLC. ES was not provided with a legal description of the subject property.

### 2.2 Definitions, Contractual Details, Limiting Conditions, and Data Gaps

#### 2.2.1 Definitions

To assist the reader with the interpretation of this report, ES would like to provide the following definitions of significant ESA terminology as defined by ASTM E1527-21.

#### ***Finding***

A *finding* identifies features, activities, uses, and conditions that, in the judgment of the environmental professional, may indicate the presence or likely presence of hazardous substances or petroleum products at the subject property. Some *findings*, but not necessarily all *findings*, may be indicative of the presence of *recognized environmental conditions, controlled recognized environmental conditions, historical recognized environmental conditions, or de minimis conditions*.



### ***Recognized Environmental Condition***

A *recognized environmental condition* is defined as, “(1) the presence of hazardous substances or petroleum products in, on, or at the subject property due to a release to the environment; (2) the likely<sup>2</sup> presence of hazardous substances or petroleum products in, on or at the subject property due to a release or likely release to the environment; or (3) the presence of hazardous substances or petroleum products in, on, or at the subject property under conditions that pose a material threat of a future release to the environment.

A “material threat” is an obvious condition which is likely to lead to a release and that, in the opinion of the environmental professional, would likely result in impact to public health or the environment. An example would be an aboveground storage tank system that contains a hazardous substance and which shows evidence of damage that may cause or contribute to a tank or piping failure resulting in a release to the environment.

### ***Historical Recognized Environmental Condition***

A *historical recognized environmental condition* is defined as, “a previous release of hazardous substances or petroleum products affecting the subject property that has been addressed to the satisfaction of the applicable regulatory authority or authorities and meeting unrestricted use criteria established by the applicable regulatory authority or authorities without subjecting the subject property to any controls (for example, activity and use limitations or other property use limitations). A *historical recognized environmental condition* is not a *recognized environmental condition*.”

There must be documentation and relevant data that demonstrate that unrestricted use criteria established by the applicable regulatory authority or authorities was met. A past release that qualified as a historical recognized environmental condition may no longer qualify as a historical recognized environmental condition if new conditions or information have been identified such as a change in regulatory criteria or previously unidentified or unknown pathway was not previously evaluated.

### ***Controlled Recognized Environmental Condition***

A *controlled recognized environmental condition* is defined as, “a *recognized environmental condition* affecting the subject property that has been addressed to the satisfaction of the applicable regulatory authority or authorities with hazardous substances or petroleum products allowed to remain in place subject to implementation of required controls (for example, activity and use limitations or other property use limitations).

---

<sup>2</sup> “Likely” is that which is neither certain nor proved, but can be expected or believed to exist by a reasonable observer based on the logic and/or experience of the environmental professional, and/or available evidence, as stated in the report to support the opinion given herein.

A *controlled recognized environmental condition* should be accompanied by documentation such as no further action letters (or similar certifications or approvals) issued by the applicable regulatory authority, or in the case of self-directed actions, documentation and relevant data that satisfy risk-based criteria established by the applicable regulatory authority. When the environmental professional determines that a *controlled recognized environmental condition* exists, this does not imply that the environmental professional has evaluated or confirmed the adequacy, implementation, or continued effectiveness of the control(s). A past release that previously qualified as a *controlled recognized environmental condition* may no longer be valid if new conditions or changes have occurred such as a change in regulatory criteria, change in subject property use, or a migration pathway was not previously known or evaluated.

### **De Minimis Condition**

A *de minimis condition* is defined as, "a condition related to a release that generally does not present a threat to human health or the environment and that generally would not be the subject of an enforcement action if brought to the attention of appropriate governmental agencies. A condition determined to be a *de minimis condition* is not a *recognized environmental condition* nor a *controlled recognized environmental condition*."

### **Business Environmental Risk**

*Business Environmental Risk (BER)* is defined by ASTM as "a risk which can have a material environmental or environmentally driven impact on the business associated with the current or planned use of commercial real estate, not necessarily related to those environmental issues required to be investigated in this practice (ESA, ASTM E1527-21). Consideration of *BER* issues may involve addressing one or more non-scope considerations such as asbestos, lead-based paint, mold, endangered species, and other issues.

### **Hazardous Substances**

Hazardous substance means "those substances defined as a hazardous substance pursuant to CERCLA 42 U.S.C. § 9601(14), as interpreted by EPA regulations and the courts." There are some substances that non-environmental professionals and others may assume to be hazardous substances that are not defined (or not yet defined) as hazardous substances under CERCLA through interpretation by EPA regulations and the courts. These substances may include: (1) some substances that occur naturally or through biological digestion (for example, methane), and (2) substances about which human understanding is evolving (for example, per- and polyfluoroalkyl substances, also known as "PFAS"). These and any other "emerging contaminants," where they are not identified as a hazardous substance by CERCLA, as interpreted by EPA regulations and the courts, are not included in the scope of this practice. If and when such emerging contaminants are defined to be a hazardous substance under CERCLA, as interpreted by EPA regulations and the courts, such substances shall be evaluated within the scope of this practice.

## 2.2.2 Purpose and Scope

A Phase I ESA is intended to provide a brief description of the subject property, its location and surroundings and to identify, to the extent feasible, associated *recognized environmental conditions, controlled recognized environmental conditions, historical recognized environmental condition, and de minimis conditions* associated with the subject property or surrounding land use and to create a list of the potential human and environmental receptors. The protocol followed for this assessment is in conformance with the requirements of All Appropriate Inquiries as defined in CERCLA 42, U.S.C. 9601(35) (B) and the American Society for Testing and Materials Standard Practice for Environmental Site Assessment for Commercial Real Estate Transactions, ASTM Standard E1527-21. Any exceptions are noted in Section 2.2 – Limiting Conditions and Methodology Used. ES understands that this ESA will be used by Capstone Equities, LLC to perform due diligence with respect to environmental conditions at the subject property.

## 2.2.3 Assumptions, Limitations, Exceptions, Methodology of Assessment

Due care was taken during this investigation, but as documented in Section 4.5.1 of ASTM E1527-21, no environmental site assessment can wholly eliminate uncertainty regarding the potential for *recognized environmental conditions* in connection with a property. An environmental assessment, as any “assessment” work, is eventually the derived judgement of the professional. ASTM E1527-21 also states that performance of this practice is intended to reduce, but not eliminate, uncertainty regarding the potential for recognized environmental conditions in connection with a subject property, and this practice recognizes reasonable limits of time and cost. Therefore, there is always a potential that certain conditions beyond the ASTM practice may exist on the subject property that could not be identified through the scope of this investigation.

ES accepts no liability for hidden conditions, variations in composition of materials, and identification of materials not normally identified in sites typical of the subject property. Subsurface conditions were not field investigated as part of this study and may differ from the conditions implied by the surface observations. Conditions observed were considered to be representative of areas that were not observed unless otherwise indicated.

ES has relied on one or more documents developed by other parties and is not liable for any conclusions drawn using these sources if their findings or procedures were erroneous. ES makes no warranty, guaranty, or certification regarding the quality, accuracy, or reliability of any prior reports reviewed and discussed in this report. ES expressly disclaims all liability for any errors or omissions contained in any prior reports provided to ES and discussed in this report. Additionally, the passage of time may result in a change in the environmental characteristics of this subject property and surrounding sites.

The scope of work for this report did not include testing of electrical equipment for the potential presence of polychlorinated biphenyls or the collection of other environmental samples. The scope of work did not include a detailed assessment of natural hazards such as naturally occurring asbestos, arsenic, radon gas or methane gas. The scope of work did not include a detailed assessment of the potential presence of radionuclides, lead in drinking water, lead-based paint, asbestos containing building materials, water intrusion, or mold. The scope of this work did not include an assessment of nonchemical hazards such as the potential for damage from earthquakes or floods, the presence of endangered species or wildlife habitats, wetlands, or the presence of cultural, ecological, or historical resources. The scope of work for this report did not include an assessment of the environmental or regulatory compliance status of the subject property, a review of health and safety practices, an industrial hygiene assessment, or a health-based risk assessment. The scope of work for this report did not include an indoor air quality assessment unrelated to release of hazardous substances or petroleum products into the environment, or a vapor intrusion assessment beyond that required under ASTM 1527-21. Substances not defined as hazardous substances (including those sometimes generally referred to as “emerging contaminants”) were not evaluated unless, or until, such substances are classified by CERCLA as a hazardous substance.

Our professional services have been conducted, our findings obtained, and our recommendations have been prepared in accordance with customary principles and practices in the field of environmental science and engineering. The subject property boundaries, drawings, square footages, and construction dates have been compiled from the best available recorded information and have not been verified by a field survey and may vary from actual conditions.

All areas of the subject property were visually inspected as part of this investigation except for some areas where thick vegetation and steep slopes prevented access. Due to the undisturbed nature of the vegetated areas and the consistency of the other areas traversed, it is the opinion of ES that the ability to identify conditions indicative of releases or threatened releases has not been hampered by the lack of visually inspecting these areas.

#### **2.2.4 Data Gaps**

In accordance with the ASTM standard, an attempt to confirm the history and use of the subject property was conducted from the present back to when the subject property was first developed with any structures or was used for residential, agricultural, commercial, industrial or governmental purposes. Referenced historical documents included all or some of the following: Sanborn fire insurance maps, historical topographic maps, historical city directories, historical aerial photographs, building department records, prior environmental reports, regulatory agency database information, and information from a subject property *owner* representative. These documents were consulted to fill in data gaps dating back to 1939, the first reasonably available information. Information from the subject property *owner* representative, Mr. Gregory T. Smith, dated back approximately 20 years to 2004.

Aerial photographs with coverage of the subject property were reviewed from the years 1939, 1946, 1953, 1964, 1967, 1970, 1979, 1985, 1989, 1994, 1997, 2002, 2005, 2009, 2012, 2016, 2020, and 2021. Historical USGS topographic maps of the subject property were reviewed from the years 1893, 1898, 1901, 1947, 1948, 1949, 1968, 1975, 1997, 2012, 2015, 2018, and 2022.

Due to the undeveloped nature of the subject property and its lack of a street address; city directories, building department records, and fire department records could not be effectively researched. ASTM E1527-21 does not require the environmental professional to undertake a review of recorded land title records or search for environmental liens. This responsibility is placed upon the *user*. It is ES's understanding that a lender will engage a title company or title professional to undertake a review of reasonably ascertainable recorded land title records and lien records relating to the subject property. Per the scope of work, ES did not obtain recorded land title records or conduct an environmental lien search.

It is ES's professional opinion that there were no data gaps with regards to the ability of ES to identify conditions indicative of releases and threatened releases.

### **2.2.5 Reliance**

This report was prepared for the sole use and benefit of Capstone Equities, LLC. The information and opinions rendered in this report are for the exclusive use and reliance by Capstone Equities, LLC. ES will not distribute or publish this report without the consent of Capstone Equities, LLC except as required by law and court order. The information and opinions expressed in this report are given in response to a limited assignment by Capstone Equities, LLC and should be considered and implemented only in respects to that assignment. The services provided by ES in completing this project have been provided in a manner consistent with normal standards of the profession. This report is not a legal opinion and does not offer warranties or guarantees expressed or implied.

## **3.0 USER PROVIDED INFORMATION**

Information from the *user* was obtained from interviews, emails, and/or the questionnaire presented in Appendix G.

### **3.1 Title Records**

The *user* did not provide title records that documented the chain of historical ownership for the subject property and it was not in the scope of work for ES to obtain title records.

### 3.2 Environmental Liens

No environmental liens were found during this investigation and ES has not received land title records from the *user*. The subject property was not listed in the search of the Federal NPL Liens database. The *user* reported that they were not aware of information indicative of environmental liens, AULs, or governmental notification relating to violations of environmental laws with respect to the subject property. In addition, the subject property *owner* stated that there were no environmental liens on the subject property as documented in Appendix G. For there to be an environmental lien against the subject property, it must be a suspected, or confirmed, contributor to subsurface contamination. Research conducted for this report did not find any uses that would have contributed to subsurface contamination of the subject property and no regulatory agencies identified it as such.

### 3.3 Specialized Knowledge

Mr. Brian Mikail, Principal with Capstone Equities, LLC, the *users* of this report, filled out an environmental questionnaire dated February 9, 2024. A copy of this form is provided in Appendix G. Mr. Mikail indicated that a search of recorded land title records or judicial records did not identify any environmental liens filed or recorded against the subject property under federal, tribal, state, or local law or such a search was not undertaken. He marked that a search of recorded land title records or judicial records where appropriate, did not identify any AULs, such as engineering controls, land use restrictions or institutional controls that are in place at the subject property and/or have been filed or recorded against the Subject property under federal, tribal, state or local law or such a search was not undertaken. Mr. Mikail had no specialized knowledge or experience related to the subject property or nearby properties. He was not involved in the same line of business as the current or former occupants of the subject property or adjoining sites and had no specialized knowledge of the chemicals and processes used by these types of businesses. Mr. Mikail believed that the purchase price being paid for the subject property reasonably reflected the fair market value of the subject property. Mr. Mikail was not aware of commonly known or reasonably ascertainable information about the subject property that would help the environmental professional identify conditions indicative of releases or threatened releases. He did not know the past uses of the subject property. He did not know of specific chemicals that are present or once were present at the subject property. Mr. Mikail did not know of spills or other chemical releases that have taken place at the subject property. He was not aware of any environmental cleanups that have taken place at the subject property. Based on his knowledge and experience related to the subject property, he stated that there were no obvious indicators that point to the presence or likely presence of releases at the subject property. The *user's* responses did not include any information indicative of a *recognized environmental condition* in connection with the subject property.

### 3.4 Valuation Reduction for Environmental Issues

As documented in Appendix G, the *user* reported that to the best of their knowledge, the purchase price or value of the subject property was not significantly less than the purchase price or value of comparable properties.

### **3.5 Commonly Known or Reasonably Ascertainable Information**

As documented in Appendix G, the *user* reported that they were not aware of commonly known or reasonably ascertainable information about the subject property within the local community that was material to *recognized environmental conditions*.

## **4.0 SITE RECONNAISSANCE**

### **4.1 Subject Property Structures, Roads, and Other Improvements**

At the time of the subject property reconnaissance on February 16, 2024, the subject property was vacant, undeveloped, appeared to have never been developed (except for the presence of observed storm drains) and was occupied by native and non-native vegetation and previously disturbed areas. The subject property can be accessed via the west terminus of Olive Drive. There were several dirt roads and dirt trails that traversed the subject property.

Electricity and natural gas in the area were supplied by San Diego Gas & Electric (SDG&E). Clean Energy Alliance (CEA) is an alternative for electrical power. There were no solid waste disposal services active on the subject property at the time of the site reconnaissance. Sewer service was provided by the city municipal system. The supplier of potable water was the City of Oceanside's Water Utilities Department. In the most recently online published report entitled, "*2022 Water Quality Report*" by the City of Oceanside's Water Utilities Department dated 2023, there were no indications that the water provided to the subject property area did not meet regulatory standards.

### **4.2 Current Uses of the subject property**

At the time of the subject property reconnaissance on February 16, 2024, the subject property was vacant, undeveloped, appeared to have never been developed (except for some noted storm drains), and was occupied by native and non-native vegetation and previously disturbed areas.

Loma Alta Creek flows west along the west half of the north subject property border. Loma Alta Creek, like many waterways, could potentially be subject to chemical spills or other environmental incidents due to various factors such as industrial activity, transportation, or accidents. However, ES have not identified any such incidents that would have impacted the subject property. Visual observations in limited accessible areas indicated that the water flowing was clear and there were no visual or olfactory indications that any past chemical spills had impacted the creek.

### 4.3 Current Uses of Adjacent Sites

Current uses of the immediately adjacent sites and their addresses as noted on the buildings or researched on-line are as follows:

- North – North County Transit District’s Sprinter Hybrid Rail Lines followed by multiple commercial and light industrial businesses that are summarized in the table below; 4015 through 4095 Oceanside Boulevard;
- Northeast – North County Transit District’s Sprinter Hybrid Rail Lines followed by the College Station light rail depot and parking lot; no address assigned;
- East – Single-family residences; 4010 and 4011 Olive Drive, 4110 and 4113 Crystal Street, and 4160 and 4157 Marcella Street;
- South – Single-family residences; 3880 through 4097 Wooster Drive and 3953 Stanford Drive;
- West – Vacant land; no address assigned; and,
- Northwest – North County Transit District’s Sprinter Hybrid Rail Lines followed by vacant land; no address assigned.

<b>Current North Adjacent Tenants</b>		
<b>Tenant</b>	<b>Observed General Use</b>	<b>Listed in a Regulatory Database</b>
<b>West End Self Storage Parcel at 4015 Oceanside Boulevard</b>		
Pacific Mini Storage	Self-storage facility	No
<b>Industrial Park Parcel East of the West End Parcel at 4035 Oceanside Boulevard</b>		
Auto Doctors	Vehicle repair	No
Oil Cloth Alley	Offices	No
Parker	Offices	No
Vergara Automotive	Vehicle repair	Yes
True Grain Woodworks	Carpenter shop	No
Jordan	Trophies and award manufacturing	No
California Automotive Solutions	Vehicle repair	Yes
Window Tinting	Vehicle window tinting	No
Mesta Z Upholstery	Vehicle upholstery repair	No
North County Mobile Electronics	Automotive electronics repair and installation	No
Kicker Performance Audio	Vehicle stereo installers	No
J.O. European Designs	Draperies	No
<b>Center Industrial Park Parcel at 4051 Oceanside Boulevard</b>		
Greenfield	Fence Manufacturing	Yes



<b>Current North Adjacent Tenants</b>		
<b>Tenant</b>	<b>Observed General Use</b>	<b>Listed in a Regulatory Database</b>
<b>Commerce Center Parcel East of the East End Parcel at 4055-4065 Oceanside Boulevard</b>		
Grace Anglican Church	Church	No
Japan Karate-Do	Karate	No
Minuteman Press	Small printing and copy center	No
All About Eyes	Optometrists	No
Farmers Insurance	Offices	No
Wizard Sports	Sports uniform manufacturing	No
ATCO Pest Control	Fumigators, offices and storage only	No
Sterns Business Machines	Business machine sales	No
Covered California	Offices	No
ME3M	Offices	No
Greenfield	Offices	No
David M. Shore Law Offices	Offices	No
Kyles Glass	Glass/Window installers	No
Indulge	Hair care	No
Oracle Forensics	Laboratory	No
Cyfer Tech	Offices	No
Rancho Del Oro Chiropractic	Chiropractic Offices	No
Au Transitions	Offices	No
Higher Praise	Church	No
Major League	HVAC Contractors	No
<b>East End Rancho Del Oro Business Center Parcel at 4079-4095 Oceanside Boulevard</b>		
FP Fully Promoted	Offices	No
Hot Sauce	Retail	No
Omode Training House	Fitness	No
Barber Shop	Barber	No
Livescan Fingerprinting	Offices	No
Brazilian Jiu Jitsu	Fitness and Self Defense	No
Smog Check Shop	Automotive Repair	No
Shield-X	Vehicle glass installation and repair	No
Golen Coast Mead	Retail Sales	No
RMC Automotive Specialties	Retail	No
Boyce's Roofing Repair	Contractor's offices	No
Revolution Roasters	Coffee roasters	No
HTS Engineering	Contractor's offices	Yes
Job Options, Inc.	Offices	No
Kumon	Offices	No
The Camp Transformation Center	Rehabilitation and offices	No
SIATech	School	No

<b>Current North Adjacent Tenants</b>		
<b>Tenant</b>	<b>Observed General Use</b>	<b>Listed in a Regulatory Database</b>
School of Rock	School	No
Inkjet Cartridges.com	Offices	No
Action Carpet & Floor Décor	Retail and contractor's offices	No
Liberty Tax	Offices	No
Fully Promoted	Offices	No

Based on observations and research, It is unlikely that a recognized environmental condition exists at the subject property because of the current adjacent land use to the east, south, west, or northwest. ES did not detect obvious indications that these adjacent sites store large quantities of hazardous substances, petroleum products, hazardous waste, have USTs, or are involved in a cleanup operation.

Past and/or current tenants on several of the north adjacent sites utilized hazardous substances or petroleum products that are discussed below in Section 5.3.2. *Auto Doctors, True Grain Woodworks, North County Mobile Electronics, ATCO Pest Control, Oracle Forensics, and Smog Check Shop* are all current tenants on the north adjacent sites that were not listed in any of the EDR searched environmental databases. In addition, there were no records provided by the DEH for any of these tenants. These tenants do not appear to represent a *recognized environmental condition* or *vapor intrusion issue* for the subject property and no further action appears necessary regarding these tenants due to the following:

- Their distances from the subject property;
- The lack of records indicating that significant quantities of hazardous substances or petroleum products have been stored on these sites;
- There were no records of hazardous wastes having been generated on these sites, and;
- There were no reports of USTs, spills, or releases on these sites.

**4.4 Hazardous Substances Connected with Identified Uses**

An unaccompanied site reconnaissance of the subject property was conducted on February 16, 2024, by Mr. Doug Kochanowski (CHMM, CAC), Biologist and Senior Environmental Scientist, that included a walk of the subject property to determine the presence of hazardous substances, petroleum products, and environmental conditions. Mr. Kochanowski is an *Environmental Professional* as defined by ASTM E1527-21 and 40 C.F.R. § 312.10(b).

All areas of the subject property were visually inspected as part of this investigation except for some areas where thick vegetation and steep slopes prevented access. Due to the undisturbed nature of the vegetated areas and the consistency of the other areas traversed, it is the opinion of ES that the ability to identify conditions indicative of releases or threatened releases has not been hampered by the lack of visually inspecting these areas.

There were no signs of hazardous substances or petroleum products being used or stored on the subject property. There was no evidence of spills or releases noted during the site reconnaissance.

#### **4.5 Unidentified Substance Containers**

There were no unidentified substance containers observed on the subject property.

#### **4.6 Storage Tanks**

No USTs were noted on the subject property at the time of the subject property reconnaissance. There were no common indicators of USTs such as vent pipes, fill ports, manways, fuel gauges, or dispensers observed. In the regulatory information researched there were no USTs reportedly installed, removed, closed in place, or abandoned at the subject property and no common indicators of closed tanks were observed.

ES observed no ASTs on the subject property and did not identify any equipment which would require such tanks. Moreover, visual indicators of former site ASTs such as tank cradles, secondary containment structures, and tank pedestals were not observed.

#### **4.7 Hydraulic Equipment**

No above or below-grade hydraulic lift systems were observed on the subject property.

#### **4.8 Indications of PCBs**

There were no pad-mounted transformers, pole-mounted transformers, ballasts, or hydraulic lift systems located on the subject property. The possible presence of PCB containing paint or caulking was not in the scope of this report and was not assessed.

#### **4.9 Indications of Solid Waste Disposal**

There was evidence observed of debris, trash, clothing, shopping cards, empty cans, and other materials typical of illegal dumping noted in multiple areas of the subject property. This appeared to be innocuous household trash dumped illegally from transients but there were no signs of disposed hazardous substances or petroleum products. No further action is recommended regarding the innocuous trash on the subject property other than removing it to discourage further dumping on the subject property.

#### **4.10 Surface Staining**

There was no evidence noted of discolored soils, odors, or surface staining on the subject property during the site reconnaissance. There was no evidence of sparse, stressed, or dead vegetation (from other than insufficient water). There was no visual evidence of improper handling or disposal of hazardous chemicals or materials noted on the grounds of the subject property.

### **5.0 RECORDS REVIEW**

#### **5.1 Physical Setting**

##### **5.1.1 Surface Characteristics**

According to the U.S. Geological Survey (USGS) topographic map, San Louis Rey California Quadrangle, the finished elevation near the center of the subject property was approximately 230 feet above Mean Sea Level (MSL) and the general topography varied by location but generally sloped to the north, northwest. Generally, the south half of the subject property was a steep wooded area sloping to the northwest, representing the northwest side of Loma Alta Mountain. The north side was more level, gently sloping down to the west, following the flow of the Loma Alta Creek. The center of the subject property gently sloped to the north, northwest. The subject property was undeveloped and appears to have never been developed except for some noted storm drains. There were no paved areas on the subject property.

##### **5.1.2 Drainage Patterns/Basins**

Most of the subject property is in an area designated as "Zone X" on the FEMA Q3 Flood Insurance Rate Map, San Diego County, map number 06073C0758G dated May 16, 2012. These areas have been determined to be outside the 0.2% annual chance floodplain.

Areas along the north subject property border vary in flood zone designations depending upon location. Some are Zone X. Some areas are mapped as a Zone X, other flood area. These areas are defined as, "Areas of 0.2% annual chance flood; areas of 1% annual chance flood with average depths of less than one foot or within drainage areas less than one square mile; and areas protected by levees from 1% annual chance flood." Other areas are mapped and Zone AE, special flood hazard areas.

There was no industrial water or sanitary sewage discharge from the subject property. Stormwater drainage on the subject property was primarily downward surface percolation. During heavy rain events, stormwater runoff is estimated to move via sheet flow to the north, northwest, draining into Loma Alta Creek that runs along the north subject property border crossing onto the subject property near the center of the parcel. There was also a concrete paved swale located along the north subject property on the east half, adjacent to the railroad. During heavy stormwater events, stormwater from the south adjacent sites is expected to enter the subject property. Due to the residential nature of the south adjacent sites, this is not deemed to be an environmental issue for the subject property.

There were no drinking water wells, groundwater monitoring wells, floor drains, clarifiers, sumps, septic system, or french drains noted, or reported to exist, on the subject property.

### **5.1.3 Wetlands**

ES screened the subject property for the presence of suspect wetlands during the site reconnaissance and by reviewing the U.S. Department of the Interior, Fish and Wildlife Service, *National Wetlands Inventory* online map researched on February 8, 2024, and the most recently available topographic map dated 2022. These sources indicated that the east half of the subject property was not in an area mapped as a potential wetlands area and there were no mapped bodies of water indicative of possible wetlands on this area of the subject property.

The Loma Alta Creek runs north of the north adjacent rail tracks on the east half of the subject property. Near the middle of the subject property the creek crosses over onto the subject property. The Loma Alta Creek has been designated as a Freshwater Forested/Shrub Wetland habitat classified as a "PSSAx." The classification code PSSAx is described as follows:

The P stands for, "System Palustrine." The Palustrine System includes all nontidal wetlands dominated by trees, shrubs, persistent emergents, emergent mosses or lichens, and all such wetlands that occur in tidal areas where salinity due to ocean-derived salts is below 0.5 parts per thousand (ppt). It also includes wetlands lacking such vegetation, but with all of the following four characteristics: (1) area less than 8 hectares (or 20 acres); (2) active wave-formed or bedrock shoreline features lacking; (3) water depth in the deepest part of basin less than 8.2 feet at low water; and (4) salinity due to ocean-derived salts less than 0.5 ppt.

The SS stands for, "Class Scrub-Shrub." This includes areas dominated by woody vegetation less than 20 feet tall. The species include true shrubs, young trees (saplings), and trees or shrubs that are small or stunted because of environmental conditions.

The A stands for, "Water Regime Temporary Flooded." This means that the surface water is present for brief periods (from a few days to a few weeks) during the growing season, but the water table usually lies well below the ground surface for most of the season.

The x stands for, "Special Modifier Excavated." This modifier is used to identify wetland basins or channels that were excavated by humans.

Creeks, rivers, and similar water bodies greater than 300 feet in length generally are considered Jurisdictional Waters of the U.S. by the USFWS. If the subject property is to be developed, precautions should be taken to minimize and/or prevent impact or alteration to the creek area. In addition, federally governed Jurisdictional Waters of the U.S. may require the approval of the U.S. Army Corps of Engineers (USACE) prior to disturbance or alteration. It is recommended that the planning department be contacted for any special requirements related to this condition.

It should be noted that the Environmental Professional who conducted the subject property reconnaissance was not a specialist trained in wetlands delineation. A wetland delineation was beyond the scope of this assessment.

#### **5.1.4 Geology**

According to the *Geologic Map of California* published in 2010 by the California Geological Survey, the subject property is underlain by Tertiary Sedimentary Rocks consisting of Eocene marine shale, sandstone, conglomerate, and minor limestone; mostly well consolidated.

According to the *Web Soil Survey* by the National Resources Conservation Service dated August 30, 2023, there are six soil types on the subject property. The three largest primary soil types included Gaviota fine sandy loam with a 0 to 50 percent slope that is well drained; Las Flores loamy fine sand with a 9 to 15 percent slope that is eroded and moderately well drained and eroded; and Salinas clay loam with a 0 to 2 percent slope that is well drained.

#### **5.1.5 Hydrogeology**

Based on a review of the California Regional Water Quality Control Board (CRWQCB) Water Quality Control Plan for the San Diego region, the subject property lies within the Loma Alta Area (4.10), in the Carlsbad Hydrologic Unit (400). This unit has existing beneficial industrial groundwater uses but is excepted from municipal uses (CRWQCB, 1994).

Hydrogeologic investigations have not been performed on the subject property; therefore, to what extent localized variations in groundwater presence and flow occur on the subject property is unknown. ES therefore reviewed subsurface data from investigations on a nearby site. The former 76 gasoline station 7288 located at 4181 Oceanside Boulevard was located approximately 1,180 feet northeast of the subject property. In a report dated April 25, 2005, by TRC Solutions, Inc. entitled "*Corrective Action Plan*" shallow groundwater was reported to be at a depth of approximately 4.4 to 5.8 feet below ground surface (bgs).

Shallow groundwater generally flows in directions subparallel to the ground surface slopes and under the influence of gravity toward points of discharge such as creeks, swamps, drainage swales, or pumped groundwater wells. Based on the surface topography at the subject property that drops to the north, northwest and the location of Loma Alta Creek along the north subject property border of the subject property, the presumed groundwater flow direction in the uppermost water-bearing unit across the subject property would be to the north, northwest. North, northwest is only the presumed groundwater flow direction and only physical testing can accurately state the true groundwater flow direction.

### **5.1.6 Other Physical Setting Conditions**

The investigations of the potential presence of endangered species, threatened species, culturally sensitive areas, or historically significant areas were not included in the scope of this report. Based on the undeveloped nature of the subject property, it is possible that some of these conditions may exist on the subject property. If these conditions were to exist on the subject property, it is noted that they would not constitute a *recognized environmental condition*.

## **5.2 Historical Records Review**

### **5.2.1 Historical Uses of the Subject Property**

Historical information was obtained from aerial photographs (1939, 1946, 1953, 1964, 1967, 1970, 1979, 1985, 1989, 1994, 1997, 2002, 2005, 2009, 2012, 2016, 2020, and 2021) presented in Appendix C. Historical USGS topographic maps of the subject property were reviewed from the years 1893, 1898, 1901, 1947, 1948, 1949, 1968, 1975, 1997, 2012, 2015, 2018, and 2022. Information from the subject property *owner* representative, Mr. Gregory T. Smith, dated back approximately 20 years to 2004.

The subject property was undeveloped and occupied by native vegetation in the first reasonably available historical documentation dated 1893. In 1893, Loma Alta Creek and the railroad tracks were visible along the north border. By 1939, portions of the subject property had been cleared for agricultural use and a small orchard was visible in the center along the north border. By 1946, the orchard was no longer visible. The subject property was occupied by native vegetation and agricultural land through 1953. By 1964, the former agricultural land appeared to be fallow. There were some dirt roads and trails traversing the subject property. There were no significant differences on the subject property since 1964.

Because the subject property use appeared to have been agricultural from as early as 1939 through at least 1953, it is possible that pesticides have been applied to the subject property. Prior to 1972, it was a common practice to use environmentally persistent pesticides, specifically those that included DDT, DDD, DDE and Toxaphene. In general, proper pesticide applications, if any, only used small amounts. Many pesticides applied to the soil were designed to be relatively immobile and were applied to remain near the surface where they were most effective and did not readily leach downward to groundwater.

Application of agricultural chemicals for intended use is not considered a release; therefore, potential residual pesticides remaining would not be considered a *recognized environmental condition*. However, the potential presence of agricultural chemicals may have resulted in subject property impairment that may have, or could, result in adverse impact to subject property soil. Consideration should be given to the potential presence of these chemicals when evaluating business environmental risk and future uses of the subject property.

It is ES's professional opinion that the business environmental risk is low. The orchard was very small and has not been present for over 78 years. In addition, it is possible that row crops existed, but aerial photographs indicate even that possible use has not been present on the subject property for over 60 years. The orchard is circled in red in Figure 4 in Appendix A. Finally, Loma Alta Creek, on the subject property and north of the train tracks that border the subject property, is likely to have resulted in significant surface water crossing the former agricultural areas washing away agricultural chemicals that may have been used.

The following sections contain more detailed descriptions of the sources used to compile the above historical summary.

### **5.2.2 Sanborn Fire Insurance Maps**

Sanborn Fire Insurance Maps with coverage of the subject property area were searched but no maps were made for this area.

### **5.2.3 Historical Aerial Photographs**

The following are descriptions of the historical aerial photographs taken at the subject property and reviewed by ES. This review has been supplemented by geographic place names and other data obtained in other assessment activities of this ESA. These photographs can be found in Appendix C. Although it may be stated below that there were no obvious signs of the storage or disposal of hazardous substances or petroleum products in these photographs, specific uses, or the presence of materials, may not have been identifiable from the information contained in the photographs. The descriptions below are mainly limited to the subject property, however, information from these maps was used to describe the history of the adjacent sites as discussed below in Section 5.2.8.



**1939**

In the 1939 aerial photograph, the subject property appeared to have been undeveloped. The center and north areas had been partially cleared for agricultural use and the remainder was occupied by native vegetation. There was a small orchard in the center of the subject property along the north border. The Loma Alta Creek traversed the west half along the north border and the north adjacent railroad tracks were visible. The adjacent sites were undeveloped and either had agricultural land use or were occupied by native vegetation. The surrounding area was also undeveloped and occupied by native vegetation or agricultural land. There were no obvious signs of the storage or disposal of hazardous substances or petroleum products on the subject property in this photograph.

**1946**

There were no changes in the subject property in the 1946 aerial photograph from the 1939 photograph except that the orchard was no longer visible. There were no obvious signs of the storage or disposal of hazardous substances or petroleum products on the subject property in this photograph.

**1953**

There were no significant differences on the subject property in the 1953 aerial photograph from the 1946 aerial photograph. There were no obvious signs of the storage or disposal of hazardous substances or petroleum products on the subject property in this photograph.

**1964**

In the 1964 aerial photograph, the subject property appeared to have been undeveloped. The former agricultural land no longer appeared to have been actively farmed and was fallow. The remainder of the subject property was occupied by native vegetation. There were several unpaved roads and trails running through the site. There were no obvious signs of the storage or disposal of hazardous substances or petroleum products on the subject property in this photograph.

**1967, 1970, 1979, 1985, 1989, 1994, 1997, 2002, 2005, 2009, 2012, 2016, 2020, and 2021**

There were no significant differences on the subject property or adjacent sites in the 1967, 1970, 1979, 1985, 1989, 1994, 1997, 2002, 2005, 2009, 2012, 2016, 2020, and 2021 aerial photographs from the 1964 aerial photograph. There were no obvious signs of the storage or disposal of hazardous substances or petroleum products on the subject property in these photographs.

#### **5.2.4 Topographic Maps**

Topographic maps from 1893, 1898, 1901, 1947, 1948, 1949, 1968, 1975, 1997, 2012, 2015, 2018, and 2022 are presented in Appendix H. These maps depicted the subject property, adjacent sites, and surrounding areas as vacant, occupied by non-descript structures, or shaded as developed using house omission tint indicating dense urban development. There were no obvious signs of the storage or disposal of hazardous substances or petroleum products on the subject property in any of the topographic maps.

#### **5.2.5 Previous Subject Property Inspection Reports**

The Client did not provide any previous inspection reports or Phase I Environmental Site Assessments for the subject property.

#### **5.2.6 City Directories**

Because the subject property has never been developed and has no specific street address, city directories were not researched.

#### **5.2.7 Building Permits**

Because the subject property had never been developed, building permits were not researched.

#### **5.2.8 Past Uses of Adjoining Sites**

##### **North**

Historical sources indicated that the sites adjacent to and north of the subject property, across Loma Alta Creek and the railroad tracks, were undeveloped in 1893. The railroad tracks were already present in 1893. By 1939, the parcels were being used for agricultural crops. By 1964, the land appeared to have been fallow. Between 1970 and 1979, the west three parcels had been developed or were being developed and the east two parcels were being graded. Between 1979 and 1985, the two west parcels and the center parcel were developed with the existing improvements and the east two parcels had been graded but were still vacant. Between 1985 and 1989, the east end parcel had been developed as it currently exists and between 1989 and 1994, the other east side parcel was developed.

West End Self Storage Parcel at 4015 Oceanside Boulevard

The west end parcel at 4015 Oceanside Boulevard was developed with the existing storage facility between 1970 and 1979 and has not changed since.

There were no signs of the storage or disposal of hazardous substances or petroleum products on the east adjacent sites in the historical information reviewed. There were no indications from any historical sources that the subject property has been impacted from these adjacent sites.

Industrial Park Parcel East of the West End Parcel at 4035 Oceanside Boulevard

The industrial park with multiple tenants occupying the parcel east of the west end parcel at 4035 Oceanside Boulevard was also developed between 1970 and 1979. This site has been occupied by a variety of vehicle repair businesses that were listed in one or more environmental databases. Specific information regarding hazardous substances or petroleum products on these sites is discussed below in Section 5.3.2.

Center Industrial Park Parcel at 4051 Oceanside Boulevard

The industrial facility occupying the center parcel at 4051 Oceanside Boulevard was developed between 1970 and 1979. This site has been occupied by a variety of businesses that were listed in one or more environmental databases. Specific information regarding hazardous substances or petroleum products on these sites is discussed below in Section 5.3.2.

Commerce Center Parcel East of the East End Parcel at 4055-4065 Oceanside Boulevard

The commerce center with multiple tenants occupying the parcel east of the east end parcel at 4055-4065 Oceanside Boulevard was developed between 1994 and 1997. This site has been occupied by multiple businesses that were listed in one or more environmental databases. Specific information regarding hazardous substances or petroleum products on these sites is discussed below in Section 5.3.2.

East End Rancho Del Oro Business Center Parcel at 4079-4095 Oceanside Boulevard

The Rancho Del Oro Business Center with multiple tenants occupying the east end parcel at 4079-4095 Oceanside Boulevard was developed between 1985 and 1989. This site has been occupied by multiple businesses that were listed in one or more environmental databases. Specific information regarding hazardous substances or petroleum products on these sites is discussed below in Section 5.3.2.

## **Northeast**

Historical sources indicated that the parking lot and College Boulevard Light Rail Station adjacent to the northeast of the subject property, across the railroad tracks and Loma Alta Creek, was undeveloped in 1893. By 1939, this site was partially agricultural land. By 1964, this site appeared to be fallow agricultural land. Between 1979 and 1985 this site was cleared and graded. Between 2002 and 2005, the parking lot was paved and the rail station was added between 2005 and 2009. Agricultural land, a parking lot, and the rail station were the only identified uses on this site.

There were no signs of the storage or disposal of hazardous substances or petroleum products on the northeast adjacent site in the historical information reviewed. There were no indications from any historical sources that the subject property has been impacted from this adjacent site.

## **East**

Historical sources indicated that the residential sites adjacent to and east of the subject property were undeveloped in 1893 and occupied by native vegetation. Between 1939 and 1946, these sites were cleared and their use appeared to be agricultural. Between 1970 and 1979, the existing single-family residences were developed on these sites. Residential and agricultural land are the only identified uses on these sites.

There were no signs of the storage or disposal of hazardous substances or petroleum products on the east adjacent sites in the historical information reviewed. There were no indications from any historical sources that the subject property has been impacted from these adjacent sites.

## **South**

Historical sources indicated that the residential sites adjacent to and south of the subject property were undeveloped in 1893 and were occupied by native vegetation. Between 1939 and 1946, portions of these sites were cleared and their use appeared to be agricultural. Between 1970 and 1979, the existing single-family residences were developed on these sites. Residential and agricultural land are the only identified uses on these sites.

There were no signs of the storage or disposal of hazardous substances or petroleum products on the south adjacent sites in the historical information reviewed. There were no indications from any historical sources that the subject property has been impacted from these adjacent sites.

## **West**

Historical sources indicated that the site adjacent to and west of the subject property was undeveloped in 1893 and appears to have never been developed.

There were no signs of the storage or disposal of hazardous substances or petroleum products on the west adjacent site in the historical information reviewed. There were no indications from any historical sources that the subject property has been impacted from this adjacent site.

## **Northwest**

Historical sources indicated that the site adjacent to and northwest of the subject property, across the restaurant tracks, was undeveloped in 1893 and appeared to have been used as agricultural land. Agricultural land was the only identified use of this adjacent site.

There were no signs of the storage or disposal of hazardous substances or petroleum products on the northwest adjacent site in the historical information reviewed. There were no indications from any historical sources that the subject property has been impacted from this adjacent site.

### **5.3 Regulatory Records Review**

A Federal, State and Local Radius Profile Report from Environmental Data Resources, Inc. dated November 13, 2023, was reviewed by ES. The radius report, found in Appendix F, contains records of registered sites surrounding the subject property for the classifications and distances as required by ASTM Practice E1527-21. Descriptions of each database, their source, and publication dates are detailed in this appendix section.

#### **5.3.1 Subject Property Environmental Database Summary**

The subject property was not listed in any of the databases searched.

#### **5.3.2 Adjacent Sites Environmental Database Summary**

Two of the south adjacent sites and multiple sites adjacent to the north, across the railroad tracks, were listed in one or more of the environmental databases searched.

## South Adjacent Sites

*Bryan Snyder* at 4044 Wooster Drive and *Josefina Hampton* at 4014 Wooster Drive were both listed in the RCRA NonGen/NLR database. These sites applied for EPA Generator ID numbers and were assigned numbers CAC003208350 and CAC003144359 respectively. These sites have been residential since their first development and there were no records of any hazardous substances or petroleum products usage, hazardous waste generation, or violations on these sites. It is unlikely that a *recognized environmental condition* exists at the subject property due to these sites for the following reasons: there were no records of any hazardous substances or petroleum products usage, hazardous waste generation, USTs, or violations on these sites; these sites no longer generate hazardous wastes; and there were no records of spills or releases on these sites. No further action is recommended regarding these sites.

## North Adjacent Sites

### Industrial Park Parcel East of the West End Parcel at 4035 Oceanside Boulevard

Multiple tenants in the industrial park occupying the parcel east of the west end parcel at 4035 Oceanside Boulevard were listed in one or more environmental databases.

*Alfredo Bernal*, *Vergara Automotive*, *Elliott Auto Repair*, *D&J Auto Doctors*, and *Vegas Towing & Auto Electric* were all listed in the RCRA NonGen/NLR database. The DEH did not have any records of these tenants. It therefore appears that they had obtained EPA Generator ID numbers but had not yet, or ever, generated any hazardous waste. Based upon the lack of the generation of any hazardous wastes and no records of hazardous substances or petroleum products storage from the DEH, these tenants do not represent a *recognized environmental condition* for the subject property.

*Porky's Specialized Paints* was listed in the RCRA-SQG, FINDS, and ECHO databases. This tenant generated small quantities of hazardous waste under US EPA Generator number CAD982478794. The DEH did not have any records of this tenant. It is unlikely that a *recognized environmental condition* exists at the subject property due to this north adjacent tenant for the following reasons: because of its distance from the subject property; only small quantities of wastes have been generated; and there were no records of spills, releases, USTs, or violations from this tenant. No further action is recommended regarding this tenant.

*California Automotive Solutions* was listed in the RCRA NonGen/NLR, San Diego County HMMD, CERS HAZ WASTE, HWTS, HAZNET, NPDES, CIWQS, and CERS databases. The DEH did not have any records of this tenant. According to the EDR databases searched, this site generated small quantities of hazardous waste and/or petroleum products for off-site disposal or recycling under EPA Generator ID number CAL000352371. From 2001 through 2021, this tenant generated small quantities of the following wastes: waste oil & mixed oil, organic liquids with metals, used oil filters, unspecified oil-containing waste, and unspecified organic liquid mixture. This tenant has several paperwork violations but nothing that represented a release. It is unlikely that a *recognized environmental condition* exists at the subject property due to this tenant for the following reasons: because of its distance from the subject property; only small quantities of wastes have been generated; this tenant no longer stores significant quantities of hazardous materials or petroleum products nor generates hazardous wastes; and there were no records of spills, releases, USTs, or violations on this site. No further action is recommended regarding this tenant.

*European Car Clinic* was listed in the Historic Auto Stations databases. This tenant was not a gasoline station. This tenant was a vehicle repair business under multiple names from 1991 through 2014. The DEH did not have any records of this tenant. It is unlikely that a *recognized environmental condition* exists at the subject property due to this tenant for the following reasons: because of its distance from the subject property; this tenant no longer stores significant quantities of hazardous materials or petroleum products nor generates hazardous wastes; and there were no records of spills, releases, USTs, or violations on this site. No further action is recommended regarding this site.

ES requested records for all of the addresses on this parcel from the DEH. Below is a table with a summary of the files provided by the DEH. Copies of these files are presented in Appendix D. Marsway Machining Inc. was listed in the RCRA NonGen/NLR database and was the only tenant with a file at the DEH. It is unlikely that a *recognized environmental condition* exists at the subject property due to this tenant for the following reasons: because of its distance from the subject property; only small quantities of wastes have been generated; and there were no records of spills, releases, USTs, or violations indicating a risk of a release occurred on this site. No further action is recommended regarding this tenant.

<b>Summary of DEH Files for the Industrial Park Parcel East of the West End Parcel</b>				
<b>Year</b>	<b>Address</b>	<b>Tenant</b>	<b>Item</b>	<b>Description</b>
2015	4035	Marsway Machining Inc.	CERS Access	New business
2016	4035	Marsway Machining Inc.	Return to compliance	CERS submitted, employee training documented, site map updated, manifests available

Summary of DEH Files for the Industrial Park Parcel East of the West End Parcel				
Year	Address	Tenant	Item	Description
2016	4035	Marsway Machining Inc.	Inspection Checklist	Generate hazardous waste and store hazardous materials. CESQG generator. Violations for chemical inventory not complete, training not conducted, site map not submitted, and waste manifests not available
2018	4035	Marsway Machining Inc.	Inspection	Generate hazardous waste and store hazardous materials. This facility is a machine shop. CESQG generator. Violations for not having HMBP annually recertified, EPA Generator number not current,
2021	4035	Marsway Machining Inc.	Inspection	Hazardous materials included one 55 gallon drum containing new machine coolant and one 55 gallon drum labeled used machine coolant. No violations
2021	4035	Marsway Machining Inc.	Letter from DEH	Annual hazardous materials business plan certification not completed
2023	4035	Marsway Machining Inc.	Notice to Comply	Must submit CERS data

Center Industrial Park Parcel at 4051 Oceanside Boulevard

The industrial development occupying the center parcel at 4051 Oceanside Boulevard was developed between 1970 and 1979. This site has been occupied by a variety of businesses that were listed in one or more environmental databases.

*San Diego Auto Auction* was listed in the LUST, San Diego County HMMD, SWEEPS UST, San Diego County SAM, San Diego County LOP, HIST CORTESE, Cortese, HWTS, NPDES, CIWQS, and CERS databases. *Greenfield Fence, Inc.* was listed in the RCRA NonGen/NLR database. This site generated small quantities of hazardous waste and/or petroleum products for off-site disposal or recycling under EPA Generator ID numbers CAL000255261 and CAL000375347. *San Diego Auto Auction* had an air pollution permit. *San Diego Auto Auction* had multiple petroleum product USTs. *San Diego Auto Auction* had a release of gasoline that impacted soil discovered in 1994. Testing and/or remediation have been performed on this site and its status as of 1997 has been closed. ES requested records for this site from the DEH which are summarized in the table below and are presented in Appendix D. There were no records from these files indicating that the release that had occurred would impact the subject property.



<b>Summary of DEH Files for the Center Industrial Park at 4051 Oceanside Boulevard</b>			
<b>Year</b>	<b>Tenant</b>	<b>Item</b>	<b>Description</b>
1990	San Diego Auto Action	Permit to operate USTs	One 1,000 gallon gasoline UST and one 550 gallon waste il UST
1994	San Diego Auto Action	Permit Application	Remove three single walled gasoline USTs; one 8,000 gallon and two 1,000 gallon tanks installed in 1979
1997	San Diego Auto Action	Tank Removal Application	Remove tank removal completed
2006	Golden State Fence Co	Corrective Actions Return to Compliance	Paperwork submitted, accumulated wastes removed, containers were sealed, materials no longer comingled, oil cleaned from catch basin, paint thinner grounded, and employee training program established.
2006	Golden State Fence Co	Inspection	Violations for not having health permit, comingled wastes, labels missing, wastes stored too long, spill inside secondary containment, training not adequate, business plan needed
2006	Golden State Fence Co	AST Facility	One 500 gallon gasoline AST and four 55 gallon used oil ASTs
2008	Golden State Fence Co	Hazardous materials plan certification	Approved
2008	Golden State Fence Co	Hazardous materials questionnaire	Store flammable liquids
2010	Golden State Fence Co	Inspection	No violations
2010	Greenfield Fence Inc.	CERS Access Request	Change of ownership
2010	Greenfield Fence Inc.	Inspection	Violations for HMBP not complete, wastes on site too long,

<b>Summary of DEH Files for the Center Industrial Park at 4051 Oceanside Boulevard</b>			
<b>Year</b>	<b>Tenant</b>	<b>Item</b>	<b>Description</b>
2017	Greenfield Fence Inc.	Inspection Checklist	Hazardous materials on site, generate hazardous waste, and small quantity generator. This facility manufactures fences. Hazardous materials included: 1) 1x 500 gallon aboveground tank of Unleaded Gasoline, 2) 1x 185 gallon aboveground tank of 15w-40 Lubricant Oil, 3) 1x 55 gallon poly drum of Waste Antifreeze, 4) 1x 300 gallon aboveground tank of Used Oil, 5) 3x 55 gallon steel drums of Waste Paint Solvent, 6) 12 x 9 gallon of Propane, 7) 2x 200 cubic ft of Oxygen, 8) 6x 300 cubic ft of CO2, 9) 1x 529 gallon aboveground tank of Liquid Argon, 10) 5x 343 cubic ft of Argon/CO2. Violations issued for open containers, HMBP not certified.
2019	Greenfield Fence Inc.	Inspection Checklist	Hazardous materials on site, generate hazardous waste, and small quantity generator. This facility manufactures fences. Hazardous materials included: During today's inspection, I observed the following hazardous materials/waste: -Carbon dioxide liquid (1 265-liters), Argon liquid (529 gallons), Argon/carbon dioxide mix (14 200-cft cylinders), Argon (7 200-cft cylinders), Acetylene (2 126-cft cylinders), Oxygen (4 337-cft cylinders), Propane (32 7-gal cylinders), Gasoline unleaded (1 500-gal AST), Portland Cement (8000 lbs), Oxol/thinner (5 55-gal drums), Waste oil (1 250-gal AST), Waste antifreeze (1 55-gal drum), Oily/solvent rags (2 55-gal drums), Waste metal oil filters (1 55-gal drum), Waste paint (6 55-gal drums). Violations for HMBP not certified annually, chemical inventory incomplete
2019	Greenfield Fence Inc.	Letter	Greenfield Fence generates waste paint, waste oil, waste antifreeze, waste oil rags, and used oil filters.
2022	Greenfield Fence Inc.	Inspection	Violations issued for HMBP not readily available or certified as complete, failed to maintain waste analysis records, and missing labels.
2022	Greenfield Fence Inc.	SPCC Plan	SPCC plan for facility. 1,000 gallons of gasoline in ASTs, smaller quantities of used oil, paint oil, and emulsified oil in ASTs

In addition to the records provided by the DEH, ES reviewed documents relating to the LUST case presented in the GeoTracker website published by the State Water Resource Control Board. Excerpts from these files are presented in Appendix E. According to a Case Closure Summary published by the DEH on November 3, 1997, this site removed one 4,000 gallon gasoline UST and two 550 gallon waste oil USTs on October 6, 1994. Visual evidence at that time justified opening a case. Initial soil sample results were very low. The excavation was over excavated and conformation samples were taken. The soil sample results were low enough that the soil was allowed to be used as backfill. Three groundwater monitoring wells were installed and tested. The groundwater samples showed no significant impact and no additional assessment or remedial actions were required. The DEH issued a No Further Action (NFA) letter dated November 6, 1997, which is also presented in Appendix E.

It is unlikely that a *recognized environmental condition* exists at the subject property due to this site for the following reasons: because of its distance from the subject property; only small quantities of wastes have been generated; the release had been limited to the soil and is therefore not anticipated to migrate to the subject property; and the site status has been closed with remedial action completed or deemed unnecessary. No further action is recommended regarding this site.

Commerce Center Parcel East of the East End Parcel at 4055-4065 Oceanside Boulevard

The commerce center with multiple tenants occupying the parcel east of the east end parcel at 4055-4065 Oceanside Boulevard was developed between 1994 and 1997. This site has been occupied by multiple businesses that were listed in one or more environmental databases.

*Prepak Products* were listed in the RCRA NonGen/NLR database. The DEH did not have any records on this tenant. It therefore appears that they had obtained an EPA Generator ID number but had not yet, or ever, generated any hazardous waste. Based upon the lack of the generation of any hazardous wastes and no records of hazardous substances or petroleum products storage from the DEH, this tenant does not represent a *recognized environmental condition* for the subject property.

ES requested records for all of the addresses on this parcel from the DEH. Below is a table with a summary of the files provided by the DEH. Copies of these files are presented in Appendix D. *AM Chemicals LLC* was listed in the RCRA-SQG, FINDS, ECHO, and PFAS databases. *AM Chemicals LLC* generated small quantities of hazardous waste and/or petroleum products for off-site disposal or recycling under EPA Generator ID number CAR000169706 and their records are contained in this table. Also, the DEH had records for *Biomedical Research (BRISC)* who were not listed in any of the EDR databases. It is unlikely that a *recognized environmental condition* exists at the subject property due to these tenants for the following reasons: because of their distances from the subject property; only small quantities of wastes have been generated; and there were no records of spills, releases, USTs, or violations indicating a risk of a release on this site. No further action is recommended regarding this site.

<b>Summary of DEH Files for the Commerce Center Parcel East of the East End Parcel</b>				
<b>Year</b>	<b>Address</b>	<b>Tenant</b>	<b>Item</b>	<b>Description</b>
2017	4065	AM Chemicals LLC	CERS Request Form	Request for CERS
2018	4055	Biomedical Research (BRISC)	Inspection Checklist	Medical waste generator only, no hazardous waste or USTs
2018	4065	AM Chemicals LLC	Inspection Checklist	Hazardous materials storage and hazardous waste generator, small quantities. This facility is a laboratory that synthesizes precursor chemicals for the pharmaceutical industry. Chemicals onsite were: 1) 1x 55 gallon drum of Acetonitrile 2) 1x 55 gallon drum of Methanol 3) 1x 55 gallon drum of waste solvents (methanol, hydrochloric acid) 4) 1x 55 gallon drum of waste chlorinated solvents 5) Nitrogen in below reportable amount (<1,000 cubic ft). Violations for Unified Program Facility permits not obtained, failed to establish and implement a HMBP, missing labels, open containers, training issues, missing manifests
2020	4065	AM Chemicals LLC	Inspection Checklist	Hazardous materials storage and hazardous waste generator, small quantities. This facility is a laboratory that synthesizes precursor chemicals for the pharmaceutical industry. Chemicals onsite were: 3 55 gal drums of waste acetone/acetonitrile, 1 55 gal drum of di chlorinated mixture, 1 55 gal drum of new toluene (1/4 full), 1 55 gal drum of new methanol. Violation issued for training deficiencies.
2020	4065	AM Chemicals LLC	Corrective Action Corrected	Training deficiencies corrected
2021	4055	Biomedical Research (BRISC)	Inspection	Closure inspection, no violations
2023	4065	AM Chemicals LLC	Inspection	No violations

East End Rancho Del Oro Business Center Parcel at 4079-4095 Oceanside Boulevard

The commerce center with multiple tenants occupying the parcel east of the east end parcel at 4079-4095 Oceanside Boulevard was developed between 1985 and 1989. This site has been occupied by multiple businesses that were listed in one or more environmental databases.

*Scripps Coastal Med, Bay Cal Commercial Painting, and TIPD LLC* were all listed in the RCRA NonGen/NLR database. *TIPD LLC* were also listed in the FINDS, ECHO, and PFAS ECHO databases but there were no records of any hazardous waste generation or hazardous substances or petroleum products storage by this tenant. The DEH did not have records for any of these tenants. It therefore appears that they had obtained EPA Generator ID numbers but had not yet, or ever, generated any hazardous waste. Based upon the lack of the generation of any hazardous wastes and no records of hazardous substances or petroleum products storage from the DEH, these tenants do not represent a *recognized environmental condition* for the subject property.

ES requested records for all of the addresses on this parcel from the DEH. Below is a table with a summary of the files provided by the DEH. Copies of these files are presented in Appendix D. *HTS Engineering Inc.* was listed in the RCRA NonGen/NLR, CERS HAZ WATE, and CERS databases and their records are contained in this table. Also, the DEH had records for *F1 Optics, Hi Tech Swiss Engineering, Rhino Linings of North County, Bloxton Chiropractic, and Opti Sources* who were not listed in any of the EDR databases. It is unlikely that a *recognized environmental condition* exists at the subject property due to these tenants for the following reasons: because of their distances from the subject property; only small quantities of wastes have been generated; and there were no records of spills, releases, USTs, or violations indicating a risk of a release on these sites. No further action is recommended regarding these sites.

<b>Summary of DEH Files for the Center Industrial Park at 4051 Oceanside Boulevard</b>				
<b>Year</b>	<b>Address</b>	<b>Tenant</b>	<b>Item</b>	<b>Description</b>
1991	4093	Opti Sources	Questionnaire	Machine Shop
1997	4079	Hi Tech Swiss Engineering	Inspection	Violations for commingling hazardous waste and floor waste not being disposed of improperly into the sewer and waste onsite from more than 90 days
1997	4093	Opti Sources	Inspection	Violation for storing hazardous waste too long
1998	4079	Hi Tech Swiss Engineering	Inspection	Violations for improper designation of a hazardous waste and waste manifest not properly recorded
1998	4083	Bloxton Chiropractic	Letter	Installing X-ray equipment
1998	4083	Bloxton Chiropractic	Inspection	Health permit and HMBP needed

<b>Summary of DEH Files for the Center Industrial Park at 4051 Oceanside Boulevard</b>				
<b>Year</b>	<b>Address</b>	<b>Tenant</b>	<b>Item</b>	<b>Description</b>
1999	4079	Hi Tech Swiss Engineering	Inspection	Violations for no labels on drums and kerosine being added to waste oil
1999	4093	Opti Sources	Inspection	No violations
2000	4083	Bloxtan Chiropractic	Inspection	No violations
2001	4079	Hi Tech Swiss Engineering	Inspection	No violations
2003	4079	Hi Tech Swiss Engineering	Inspection	No violations
2003	4083	Bloxtan Chiropractic	Notification	Photographic waste only
2003	4093	Opti Sources	Inspection	No violations
2004	4079	Hi Tech Swiss Engineering	Inspection	Violation for kerosine being mislabeled
2004	4089	Rhino Linings of North County	Inspection	New business, no violations, no hazardous waste generated, no USTs
2005	4093	Opti Sources	Inspection	Need copy of manifest
2006	4079	Hi Tech Swiss Engineering	Inspection	Violation for used oil spilled in containment basin, map needs updating, need to keep shop floor dry, and mislabeled containers
2006	4079	Hi Tech Swiss Engineering	Return to compliance	Violations from 2006 inspection corrected
2007	4079	Hi Tech Swiss Engineering	Inspection	Violation for used oil spilled in containment basin, open drums, MSDS sheets not on file, mixing wastes,
2007	4079	Hi Tech Swiss Engineering	Return to compliance	Violations from 2007 inspection corrected
2008	4079	Hi Tech Swiss Engineering	Hazardous materials business plan (HMBP) Certification	Approved, no details provided

<b>Summary of DEH Files for the Center Industrial Park at 4051 Oceanside Boulevard</b>				
<b>Year</b>	<b>Address</b>	<b>Tenant</b>	<b>Item</b>	<b>Description</b>
2010	4089	F-1 Optics	Inspection	Violation for hazardous materials without permit
2010	4089	F-1 Optics	Return to compliance	Permit issued
2010	4079	HTS Engineering	Inspection	Violation for spilled oil on floor
2011	4079	Hi Tech Swiss Engineering	Inspection	Violations for unlabeled containers and drums and storing materials for more than 90 days
2012	4089	F-1 Optics	Court Documents	Documents associated with failure to pay for permit
2012	4089	F-1 Optics	Letter	Must submit documents electronically
2014	4089	F-1 Optics	Inspection	Violation for hazardous materials without permit and
2014	4079	HTS Engineering	CERS Request Form	Request for CERS
2014	4079	HTS Engineering	Letter From DEH	Must register with CERS
2015	4089	F-1 Optics	Notice of Violation	Violation for xylene storage without permit
2015	4079	HTS Engineering	Inspection	Small quantity generator, no violations
2017	4089	F-1 Optics	Permit	Permit for generator number
2017	4089	F-1 Optics	Inspection Checklist	CESQG Generator of hazardous waste, no USTs
2017	4089	F-1 Optics	Inspection	Violations for failure to obtain generator ID number, failure to submit CERS data, failure to post emergency contact,
2017	4089	F-1 Optics	Letter	Have not obtained EPA Generator Number
2017	4079	HTS Engineering	Inspection Checklist	Hazardous waste generator and hazardous materials handler, no USTs, small quantity generator

<b>Summary of DEH Files for the Center Industrial Park at 4051 Oceanside Boulevard</b>				
<b>Year</b>	<b>Address</b>	<b>Tenant</b>	<b>Item</b>	<b>Description</b>
2017	4079	HTS Engineering	Inspection	This facility manufactures hardware for electronic connectors for military and aerospace Hazardous materials included: 1) 2x 55 gallon poly drums of used cutting oil; 2) 1x 55 gallon steel drum of solvent; 3) 1x 55 gallon drum of Bio Tuff Degreaser; 4) 1x 55 gallon drum of Arrow Kut; 5) 2x 55 gallon steel drum of Fast Cat. Small quantity generator.
2017	4079	HTS Engineering	Waste Manifests	Used oil
2018	4079	HTS Engineering	Letter from DEH	Annual hazardous materials business plan certification not completed
2018	4079	HTS Engineering	Waste Manifests	Used oil
2019	4089	F-1 Optics	Inspection Checklist	CESQG Generator of hazardous waste, no USTs
2019	4089	F-1 Optics	Inspection	Violations for failure to obtain generator ID number
2019	4079	HTS Engineering	Inspection Checklist	Hazardous waste generator and hazardous materials handler, no USTs, small quantity generator. This facility is a machine shop subject to a Hazardous Materials Business Plan. Observed: 1) 4x 55 gallon drums of waste oil, 2) 4x 55 gallon drums of degreaser, 3) 1x 55 gallon drum of Fast Cat, 4) 4x 55 gallon drums of new lubricating oil.
2022	4089	F-1 Optics	Inspection	No violations
2022	4079	HTS Engineering	Inspection	Violations for map incorrect and missing labels



### 5.3.3 Sites Within 0.125 miles of the Subject Property

*Unocal 76 Oceanside* at 4101 Oceanside Boulevard was located approximately 555-feet northeast and downgradient of the subject property. This site was listed in the Historic Auto Stations database. This site was listed as a gasoline station in 2007. This site is currently a car wash with no fueling stations or USTs. There were no records indicating that this site had previously had any fuel stations or USTs. It appears that this site may have been operated by *Unocal 76* but was not a gasoline station. It is unlikely that a *recognized environmental condition* exists at the subject property due to this site for the following reasons: because of its distance from the subject property; its location downgradient from the subject property; no wastes have been generated from this site; and there were no records of spills, releases, USTs, or violations on this site. No further action is recommended regarding this site.

There were ten other sites on the RCRA NonGen/NLR database that were located within 660 feet of the subject property. It is unlikely that a recognized environmental condition exists at the subject property as a result of these sites because none of them were adjacent, drycleaners, historical drycleaners, had USTs, were gasoline stations, had reported spill, USTs, or releases. No further action is recommended regarding these sites.

### 5.3.4 Sites Between 0.125 miles and 0.25 miles of the Subject Property

*Plaza Del Oro Cleaners* at 4140 Oceanside Boulevard was located approximately 1,081-feet north, northeast and downgradient of the subject property. This site was listed in the RCRA NonGen/NLR, DRYCLEANERS, RCRA-SQG, CERS HAZ WASTE, FINDS, ECHO, EMI, HWTS, and CERS databases. This site generated small quantities of hazardous waste and/or petroleum products for off-site disposal or recycling under EPA Generator ID number CAL000470712 and CAD982428849. This site was a drycleaner that used petroleum based solvents and had an air pollution permit. It is unlikely that a *recognized environmental condition* exists at the subject property due to this site for the following reasons: because of its distance from the subject property; its location downgradient from the subject property; this site no longer stores significant quantities of hazardous materials or petroleum products nor generates hazardous wastes; and there were no records of spills, releases, or violations on this site. No further action is recommended regarding this site.

SMM USA, Inc./Greene Group Industries/Southwest Green International at 4055 Calle Platino was located approximately 1,134-feet north, northwest and downgradient of the subject property. This site was listed in the SEMS-ARCHIVE, CORRACTS, RCRA-TSDF, RCRA-SQG, HWP, CERS HAZ WASTE, NPDES, CIWQS, CES, RCRA NonGen/NLR, and ENVIROSTOR databases. This site generated hazardous waste and/or petroleum products for off-site disposal or recycling under EPA Generator ID number CAD982414146 that included halogenated solvents. This site had a stormwater permit. This site had an air pollution permit. This site was issued multiple violations. This site is no longer an active generator of hazardous waste. ES reviewed online files published for this site by the DTSC on the ENVIROSTOR database. According to a 2010 Records Review Checklist from the DTSC, an analogous RCRA facility assessment was completed in 1991 and no corrective action was needed. It is unlikely that a *recognized environmental condition* exists at the subject property due to this site for the following reasons: because of its distance from the subject property; its location downgradient from the subject property; this site no longer stores significant quantities of hazardous materials or petroleum products nor generates hazardous wastes; and there were no records of spills, releases, or USTs on this site. No further action is recommended regarding this site.

76 Service Station/Walgreens at 4181 Oceanside Boulevard was located approximately 1,148-feet northeast and downgradient of the subject property. This site was listed in the LUST, RCRA-VSQQ, FINDS, ECHO, San Diego County SAM, CPS-SLIC, UST, SWEEPS UST, and San Diego County HMMD databases. This site generated small quantities of hazardous waste and/or petroleum products for off-site disposal or recycling under EPA Generator ID number CAR000253351. This site had an air pollution permit. This site was a gasoline station with multiple petroleum product USTs that has been closed and redeveloped. This site had a release of gasoline that impacted soil and groundwater discovered in 2000. Testing and/or remediation have been performed on this site and its status as of 2007 has been closed. It is unlikely that a *recognized environmental condition* exists at the subject property due to this site for the following reasons: because of its distance from the subject property; its location downgradient from the subject property; this site no longer stores significant quantities of hazardous materials or petroleum products, has USTs, nor generates hazardous wastes; and the site status has been closed with remedial action completed or deemed unnecessary. No further action is recommended regarding this site.

TMI at 4079 Calle Platino was located approximately 1,190-feet north and downgradient of the subject property. This site was listed in the San Diego County SAM, CPS-SLIC, San Diego County HMMD, EMI, and CERS databases. This site was a cell tower site that stored diesel fuel and lead acid batteries. This site was investigated for a release and its status as of 1995 has been closed. It is unlikely that a *recognized environmental condition* exists at the subject property due to this site for the following reasons: because of its distance from the subject property; its location downgradient from the subject property; only small quantities of wastes have been generated; this site no longer stores significant quantities of hazardous materials or petroleum products nor generates hazardous wastes; and the site status has been closed with remedial action completed or deemed unnecessary. No further action is recommended regarding this site.

There were other sites on multiple databases that were located between 0.125 and 0.25 miles from the subject property that have a low likelihood of creating a recognized environmental condition at the subject property and no further action is recommended regarding any of these sites because of their distances from the subject property and there were no reports of spills or releases on any of these sites.

### **5.3.5 Sites Located More than 0.25 miles from the Subject Property**

There were multiple sites on several databases that were located more than 0.25-miles from the subject property that have a low likelihood of creating a recognized environmental condition at the subject property and no further action is recommended regarding any of these for the following reasons:

- Their distances from the subject property;
- There were no reports of spills or releases, and/or;
- The releases were not of a magnitude that would be expected to impact the subject property and/or;
- The site statuses had been closed with remedial action completed or deemed unnecessary.

### **5.3.6 Orphan (Unmapped) Sites**

There were no “Orphan” (unmapped) sites identified in the EDR Radius Map Report.

### **5.3.7 San Diego Regional Water Quality Control Board**

Due to the lack of a street address and because the subject property has never been developed, ES was not able to request records for the subject property from the San Diego Regional Water Quality Control Board. ES does not anticipate that there are any significant records to be reviewed for the subject property at this agency that would change our opinion.

### **5.3.8 County of San Diego Department of Environmental Health (DEH)**

Because the County of San Diego Department of Environmental Health (DEH) can search records by APN number, ES requested to review records for the subject property and the north adjacent sites from this agency. Ms. Atieh Khalili, Office Support Specialist, did not provide any records for the subject property. Records for the north adjacent sites are discussed above in section 5.3.2 and relevant copies of documents are presented in Appendix D. Ms. Khalili indicated that files relating to the Site Assessment and Mitigation Program (SAM), or LUST cases, were all posted on the GeoTracker website. There were no SAM records for the subject property. SAM records were identified for one of the north adjacent sites which is also discussed in Section 5.3.2 and excerpts from these documents are presented in Appendix E.

### **5.3.9 San Diego Air Pollution Control District (SDAPCD)**

Due to the lack of a street address and because the subject property has never been developed, ES was not able to request records for the subject property from the San Diego Air Pollution Control District (SDAPCD). ES does not anticipate that there are any significant records to be reviewed for the subject property at this agency that would change our opinion.

### **5.3.10 City of Oceanside Fire Department Fire Prevention Bureau**

Due to the lack of a street address and because the subject property has never been developed, ES was not able to request records for the subject property from the City of Oceanside Fire Department. ES does not anticipate that there are any significant records to be reviewed for the subject property at this agency that would change our opinion.

### **5.3.11 Department of Toxic Substances Control (DTSC)**

#### **DTSC Files**

Because the subject property has never been developed and has no specific street address, a request for DTSC files could not be sent. There are no records expected to exist at this agency that are related to the subject property.

#### **Generator Information Services Section**

Because the subject property has never been developed and has no specific street address, a request for Generator Information Services Section files could not be sent. There are no records expected to exist at this agency that are related to the subject property.

#### **EnviroStor**

ES searched for the subject property and adjacent sites on the EnviroStor website published by the DTSC. This website contains listings of Federal Superfund sites, State Response sites, Voluntary Cleanup sites, School Cleanup sites, Evaluation sites, School Evaluation sites, Military Evaluation sites, Tiered Permit sites, Corrective Action sites, Operating Permit sites, Post Closure Permit sites, and Non-Operating Permit sites. The subject property and adjacent sites to the east, south, west, and northwest were not identified on the EnviroStor website.

Relevant documents published on this web site for the north adjacent SMM USA, Inc. site at 4055 Oceanside Boulevard are discussed above in Section 5.3.2.

### **5.3.12 State Water Resources Control Board (GeoTracker)**

ES searched for the subject property and adjacent sites on the GeoTracker website published by the State Water Resources Control Board. GeoTracker contains lists of DTSC cleanup sites, other cleanup sites, LUST sites, UST sites, land disposal sites, military sites, and DTSC Disposal Permit sites. The subject property and adjacent sites east, south, west, and northwest were not identified on the GeoTracker website. Reports published on this web site for one of the north adjacent sites are discussed above in Section 5.3.2 and relevant excerpts from these files are presented in Appendix E.

### **5.3.13 CalEPA Regulated Sites**

ES searched for the subject property and adjacent sites on the CalEPA Regulated Site Portal. This site combines data about environmentally regulated sites and facilities in California. These include sites that store or use hazardous substances, petroleum products, toxic materials, or generate hazardous waste. It also includes sites that have or are currently involved in state and federal cleanups and have impacted ground and surface waters. The subject property and adjacent sites to the east, south, west, and northwest were not identified in the CalEPA Regulated Site Portal. Information regarding multiple of the north adjacent sites was consistent with other data already reviewed and discussed above in Section 5.3.2.

### **5.3.14 Solid Waste Information System (SWIS) Database**

The Solid Waste Information System (SWIS) database contains information on solid waste facilities, operations, and disposal sites throughout the State of California. The types of solid waste activities found in this database include landfills, transfer stations, composting sites, in-vessel digestion sites, engineered municipal solid waste conversion facilities, transformation facilities, and closed disposal sites. For each site, the database contains information about the location, land owner, operator, activity type, regulatory and operational status, authorized waste types, local enforcement agency, inspections and enforcement action records. According to the SWIS database searched on February 9, 2024, the subject property and adjacent sites were not listed as solid waste facilities.

### **5.3.15 Vapor Intrusion**

Based on a review of agency records, historical documents, and current site uses, there were no onsite sources identified that had the potential to have created a vapor intrusion issue on the subject property.

There were no offsite properties identified in the database research that had an open release of petroleum hydrocarbons within 528 feet (one-tenth of a mile (0.1-miles)) upgradient, 165-foot crossgradient, or 100 feet downgradient of the subject property. There were no offsite properties identified in the database research that had a documented release of other chemicals, such as VOCs, identified within 1,760-feet (one-third of a mile (1/3-mile)) upgradient, 365-foot crossgradient, or 100 feet downgradient of the subject property.

It should be noted that ES was not contracted to perform an assessment of the subject property in accordance with ASTM Standard E2600 nor does this assessment meet the requirements of said standard.

## **6.0 INTERVIEWS AND QUESTIONNAIRES**

### **6.1 Regulatory Agency Representative Interviews**

Using information obtained from the Federal, State and Local Radius Profile Report from Environmental Data Resources, Inc. dated November 13, 2023, along with responses to FOIA requests and other documents discussed in Section 5.3, ES was able to identify conditions indicative of releases and threatened releases without the need to interview regulatory agency representatives.

### **6.2 Tenant Information**

There were no tenants on the subject property at the time of the subject property reconnaissance.

### **6.3 Owner Information**

Mr. Gregory T. Smith with Oceanside Trolley Place LLC, the subject property *owners*, filled out an environmental questionnaire dated February 8, 2024. A copy of this form is provided in Appendix G. Mr. Smith indicated that he had firsthand knowledge of the subject property since approximately 2004 and appeared to have had good knowledge of the uses and physical characteristic of the subject property and was deemed to be the key site manager. He indicated that he knew of no significant amounts of hazardous or petroleum products used on the subject property. Mr. Smith marked that he knew of no current or past environmental liens in association with the subject property. He was not aware of any Activity or Use Limitations (ALUs) such as engineering controls, land use restrictions or institutional controls in place or on file under federal, tribal, state or local law. He indicated that he had no knowledge of any Underground Storage Tanks (USTs), Above Ground Storage Tanks (ASTs) or the storage of any hazardous substances or petroleum products on the subject property. Mr. Smith stated that to the best of his knowledge, there had never been any spills or violations on the subject property in association with hazardous substances or petroleum products. Mr. Smith was aware of no soil or groundwater contamination on the subject property or on adjacent sites. He wrote that he was not aware of a reduction in the subject property value due to environmental issues. Regarding land use restrictions, Mr. Smith stated to the *Client* that the property, of course, was subject to compliance with all applicable laws and regulations. Mr. Smith indicated that regarding any special rules only applicable to the property, the answer was none. He was not aware of any issues or reports on the subject property regarding environmental site assessments, asbestos surveys, lead-based paint surveys, mold testing, soil and/or groundwater testing. Mr. Smith indicated to the *Client* that there were studies performed but these were limited to onsite biological reports regarding vegetation and habitats. Mr. Smith wrote that to the best of his knowledge, which dates back 20 years, there has been no use of the subject property during the existing ownership.

## **7.0 NON-SCOPE SERVICES**

### **7.1 Asbestos**

The subject property was undeveloped at the time of the site reconnaissance, therefore, no suspect asbestos containing materials were noted on the subject property.

Agricultural sites, such as the former subject property usage, sometimes utilized transite asbestos pipes for irrigation water distribution. These pipes were usually buried and may not be identified until the subject property is excavated or graded. If the subject property is to be developed, it is recommended that the grading contractor be advised to look out for such pipes and contact ES for assessment prior to disturbance. If the pipes are damaged during redevelopment, then the abatement of the subject property would require not only the removal of the transite pipe but also soil impacted by damaged piping, greatly increasing the time and cost of abatement.

### **7.2 Lead-Based Paint**

The subject property was undeveloped at the time of the site reconnaissance; therefore, no suspect lead-based paint was noted on the subject property.

### **7.3 Lead Contamination of Drinking Water**

The condition of the drinking water at the subject property is unknown; the subject property was undeveloped at the time of the subject property reconnaissance.

### **7.4 Radon**

Based on the results of the State of California Department of Health Services' 1990 California Statewide Radon Survey, the U.S. Environmental Protection Agency (U.S. EPA) lists San Diego County as being in Radon Zone 3. Zone 3 areas have a predicated average indoor radon screening potential of less than 2.0 picocuries per liter (pCi/L). The level at which the U.S. EPA considers radon levels to be unhealthful is 4.0 pCi/L in residential structures.

### **7.5 Urea-Formaldehyde**

The subject property was undeveloped at the time of the site reconnaissance; therefore, no suspect urea-formaldehyde containing materials were noted on the subject property.

### **7.6 Water Intrusion and Mold**

The subject property was undeveloped at the time of the site reconnaissance; therefore, no mold or water intrusion issues were observed that could potentially affect indoor air quality.

## **7.7 Earthquake Induced Landslides, Liquefaction, and Fault Lines**

According to the California Earthquake Hazards Zone Application ("EQ Zapp") researched on February 12, 2023, the subject property was not located in an Earthquake Fault Zone. The area of the subject property has not been evaluated for Liquefaction or Earthquake Induced Landslide conditions.

## **7.8 Methane Conditions**

The subject property is in an area surrounded by commercial and residential developments and vacant land. The area around the subject property began to significantly develop in the 1970s.

According to a State of California, California Geologic Energy Management Division (CalGEM) Well Finder search, the subject property is not located within an oil or gas field. There were no oil wells depicted on the subject property, adjacent sites, or within one mile of the subject property.

## **7.9 Pipelines**

ES reviewed the online National Pipeline Mapping System published by the Pipeline and Hazardous Materials Safety Administration, a division of the Department of Transportation. According to this agency, there were no pipelines mapped on the subject property.

## **7.10 Mercury**

The subject property was undeveloped at the time of the site reconnaissance, therefore, no mercury containing components were identified on the subject property.

## **7.11 Fluorescent Light Tubes**

The subject property was undeveloped at the time of the site reconnaissance, therefore, there were no fluorescent light tubes identified on the subject property.



## 8.0 FINDINGS, OPINIONS, CONCLUSIONS, AND RECOMMENDATIONS

ES have conducted this Phase I Environmental Site Assessment in conformance with the scope and limitations of ASTM Practice E1527-21 of the subject property. Any exceptions to, or deletions from, this practice are described in Section 2.0 of this report. This report also meets the requirements of All Appropriate Inquiries (AAI) as defined in CERCLA 42, U.S.C. § 9601(35)(B) and 40 C.F.R. Part 312, that will qualify a party to a commercial real estate transaction for one of the threshold criteria for satisfying the Landowner Liability Protections (LLPs) to CERCLA liability (42 U.S.C. § 9601 (35)(A) & (B), § 9607(b)(3), § 9607 (q), and § 9607(r)) assuming compliance with other elements of the defense.

### ASTM Findings

This assessment has revealed no *recognized environmental conditions, controlled recognized environmental conditions, historical recognized environmental condition, de minimis conditions, or significant data gaps* in connection with the subject property. Additional investigations are not deemed necessary at this time.

### Non-Scope ASTM Findings

ES have not identified any *business environmental risks* in connection with the subject property. Findings, opinions, and recommendations for non-scope ASTM services that are discussed in this report, which are not *recognized environmental conditions* include the following: onsite wetland conditions that are discussed in Section 5.1.3 and possible residual pesticides that are discussed in Section 5.2.1.

## 9.0 ENVIRONMENTAL PROFESSIONAL STATEMENT

The undersigned certifies that the professional services have been performed, our findings obtained, and our recommendations have been prepared in accordance with customary principles and practices in the field of environmental science and engineering. ES has acted in good faith and has no relationship with sellers, buyers or agents of the subject property. There have been no conflicts of interest involved in the drawing of conclusions, which have been based solely on materials reviewed and visual inspections performed by ES. The undersigned declares that to the best of our professional knowledge and belief, we meet the definition of Environmental Professional as defined in 40 CFR 312 Section 312.10. We have the specific qualifications based on science background, education, training and many years of experience to assess a subject property of the nature, history and setting of the subject property. We have developed and performed the all appropriate inquiries in conformance with the standards and practices set forth in 40 CFR Part 312 with any exceptions noted in Section 2.2 - Limitations, Exceptions and Methodology of Assessment.

Prepared and reviewed by:



**Douglas B. Kochanowski, EP, CAC, CHMM**  
Senior Environmental Scientist and Advisor  
CHMM (#9970), CAC (#99-2699)



Prepared and reviewed by:



**Michael Rezvani, EP, REPA, CAC**  
Senior Environmental Scientist and Advisor  
REPA #554617, CAC#93-1225



## 10.0 REFERENCES

Aerial Photographs, EDR Collection; 1939, 1946, 1953, 1964, 1967, 1970, 1979, 1985, 1989, 1994, 1997, 2002, 2005, 2009, 2012, 2016, 2020, and 2021.

Sanborn Fire Insurance Maps, The Sanborn Library, LLC; no coverage found for the subject property.

*The EDR Radius Map Report with GeoCheck*, Environmental Data Resources, Inc., November 13, 2023.

United States Geological Survey Topographic Maps, 1893, 1898, 1901, 1947, 1948, 1949, 1968, 1975, 1997, 2012, 2015, 2018, and 2022, *San Louis Rey California Quadrangles*.

*California Statewide Radon Survey*. 1990. California Department of Health Services.

*EnviroStor* website, Department of Toxic Substances Control, reviewed on February 13, 2024, <http://www.envirostor.dtsc.ca.gov/public>.

*Flood Map Service Center*, Federal Emergency Management Agency (FEMA) on-line map number 06073C0758G, May 16, 2012: <https://msc.fema.gov/portal/search>.

*Hazardous Waste Tracking System (HWTS)*, Department of Toxic Substance Control (DTSC), reviewed on February 14, 2023, [http://hwts.dtsc.ca.gov/report\\_search.cfm?id=5](http://hwts.dtsc.ca.gov/report_search.cfm?id=5).

*GeoTracker* website, State Water Resources Control Board, reviewed on February 14, 2024, <http://geotracker.waterboards.ca.gov>.

*CalEPA Regulated Site Portal*, California Environmental Protection Agency, reviewed on February 15, 2024, <https://siteportal.calepa.ca>.

*National Pipeline Mapping System*, Pipeline and Hazardous Materials Safety Administration, Department of Transportation, reviewed on February 15, 2024.

*Well Finder*, State of California, California Geologic Energy Management Division (CalGEM), reviewed on February 13, 2024, <https://maps.conservation.ca.gov/doggr/wellfinder/#/-118.94276/37.10257/6>

*National Wetlands Inventory, Wetlands Mapper*, U.S. Department of the Interior, Fish and Wildlife Service, February 8, 2024, <http://www.fws.gov/wetlands/Data/Mapper.html>.

*Web Soil Survey*, National Resources Conservation Service, August 30, 2023, <http://websoilsurvey.nrcs.usda.gov/app/>.

Solid Waste Information System (SWIS) database, searched on February 9, 2024;

<https://www2.calrecycle.ca.gov/SolidWaste/Site/Search>.

County of San Diego Department of Environmental Health (DEH), online search for Hazardous Materials Records, CUPA Permitted Facility Records Review:

<http://www.sandiegocounty.gov/content/sdc/deh/doclibrary/>.

California Earthquake Hazards Zone Application ("EQ Zapp"), California Department of Conservation, researched on February 12, 2023;

<https://www.conservation.ca.gov/cgs/geohazards/eq-zapp>

2022 Water Quality Report, City of Oceanside's Water Utilities Department, 2023.

*Corrective Action Plan*, TRC Solutions, Inc., April 25, 2005.

Project/ES24-014/14252.00

## 11.0 QUALIFICATIONS OF ENVIRONMENTAL PROFESSIONALS

**Michael Rezvani, EP**  
**Senior Environmental Scientist and Advisor**  
**REPA #554617, CAC#93-1225**

***Professional Experience:***

Michael Rezvani has been directly involved with various aspects of the environmental engineering and consulting industry since 1982. As the principal officer of Environmental Solutions, he continues to develop and execute new environmental assessment projects and sustains his lasting relationships with his clients. He has accrued knowledge and understanding of the true intent and importance of environmental site assessments (phase I and phase II), subsurface soils-testing and soil-gas surveys, asbestos consulting services, physical risk assessments, indoor air quality testing, emission testing, lead surveys and hazard mitigation monitoring. He involves himself personally in the daily activities and correspondences of his projects. He is uniquely qualified when it comes to making sense out of a large volume of technical data and simplifying the results into an understandable form for his clients. He has performed hundreds of “phase I and phase II” environmental site assessments since 1988 and even prior to issuance of the current ASTM standards. He has the ability to educate his clients about a given environmental or geotechnical case problem and involve them in the step by step process of mitigation to reach closure. He creates a sense of personal trust and transparency in his execution of a given environmental project.

He has uniquely designed and personally managed major construction and/or demolition projects involving asbestos and lead abatement. He has been conducting asbestos and lead awareness classes since 1990. His litigation experience as an expert witness which stems from many years in the consulting industry is further exemplified by his personal participation as a key part of several defense teams for his clients in environmental related law suits. He has testified as an expert witness at the Superior Court of Los Angeles and in out-of-court settlements for environmental mitigation cases. His knowledge, common sense and simple approach to interpret the intent of the environmental regulations have assisted legal teams to succeed in several significant cases.

In the late 1980’s he performed over 10 million square feet of EPA/AHERA asbestos surveys and provided the documentation for the associated EPA management plans for the schools (K-12) throughout the central and western parts of the United States. In the mid 1980’s, he performed the original volumetric and hydrostatic testing and damage assessment of the underground storage tanks (USTs) in Southern and Central California following the US EPA issuance of Subtitle I & II of EPA-RCRA. He later managed the subsequent phase II assessment and the removal of the USTs.

In the early 1980's, and on behalf of Halliburton's subsidiary, Analytical Inspection Inc., he utilized his radiography and radiation training to coordinate and performed the radiographic inspections of the Louisiana and Texas offshore production platforms for determination of internal corrosion and erosion throughout the Gulf of Mexico. He worked under direct supervision of the Louisiana Chief Radiation Safety Officer (RSO), Lloyd Anderson.

***Education:***

Bachelor of Science in Industrial Technology & Civil Engineering, University of Louisiana, 1982  
EPA-NIOSH Microscopy, University of Southern California, 1989

***Registrations and Certifications:***

Registered Environmental Property Assessor  
Certified Asbestos Consultant  
Certified UST Assessor  
Certified EPA/NIOSH 582  
Certified EPA Hazardous Waste Operations  
Certified Level II Radiography

**Doug Kochanowski, EP**  
**Senior Environmental Scientist and Advisor**  
**CHMM (#9970), CAC (#99-2699)**

***Professional Experience:***

Mr. Kochanowski has been performing Phase I Environmental Site Assessments (ESAs) since 1988 and is considered an industry expert. The environmental consulting profession was in its infancy when he performed his first ESA. Over the past three decades, Mr. Kochanowski has performed ESAs on almost every type of real property in over ten different states and in Europe. This includes military bases, medical facilities, high-rise office buildings, learning institutions, factories, shopping malls and plazas, gasoline stations, industrial parks, manufacturing facilities, vacant land, agricultural land, housing tracks, multifamily developments, and government facilities. His wide array of experience has made him a key component for conducting complex ESAs and his expertise is sought after by a wide variety of clients and other consulting firms. His practical approach and comprehensive knowledge of the ASTM standards result in ESAs that are accurate, comprehensive, and address environmental issues with a common-sense approach.

Mr. Kochanowski's environmental portfolio also includes experience conducting a variety of additional services that include soil, groundwater, and soil vapor testing, modeling, landfill leachate testing, indoor air sampling, and conducting human health risk assessments. He has managed several large IDT contracts for the European District Corps of Engineers, working at over twenty bases in Germany and Spain. Projects included remediation design, soil and groundwater sampling, landfill leachate testing, asbestos surveys, air monitoring, and radon testing.

For as long as Mr. Kochanowski has been writing ESAs he has also been performing asbestos testing and consulting. He is a California Certified Asbestos Consultant and is NIOSH 582 Certified to analyze Polarized Light Microscopy (PLM) samples. Mr. Kochanowski performs asbestos surveys, develops removal specifications and drawings, writes Operations and Management (O&M) Plans, and conducts contractor observation and air monitoring during abatement projects. His asbestos experience includes schools, nuclear facilities, universities, airports, hospitals, military bases, shopping malls, high-rise office buildings, industrial complexes, port facilities, apartments and single-family homes. Mr. Kochanowski was the Manager and Facility Security Officer (FSO) for a high-profile asbestos survey, air monitoring and abatement project of the White House, Washington D.C. His AHERA survey experience includes inspecting over eight million square feet of building space for school districts in California, Kansas, New Mexico and Tennessee.

Mr. Kochanowski has teaching experience including conducting OSHA 1910.120 HAZWOPR, Confined Space Entry, and asbestos awareness classes.

He has served as Secretary on the Board of Directors and was a founding father for the SoCal ACHMM chapter. In the past, he has served on the technical committee for a Local Emergency Planning Commission (LEPC) and was elected Secretary on the Board of Directors for the Rhine-Main Post of the Society of American Military Engineers (SAME).

***Education:***

Bachelor of Science, Biology, San Diego State University, 1987.  
Continuing Education; Strategies for Conducting Meaningful Microbial IAQ Investigations/American Indoor Air Quality Council

***Registrations and Certifications:***

CHMM, Master Level; Secretary of the SoCal ACHMM Chapter  
California Certified Asbestos Consultant (#09-2699)  
NIOSH 582 Accredited Sampling and Evaluation Airborne Asbestos  
Certified, OSHA 40Hr Trained 1910.120/Site Supervisor  
Certified TRGS 519 Under German Hazardous Materials Regulations  
AHERA Certified Asbestos Inspector, Management Planner, Designer, and Abatement  
Supervisor  
Certified Radiation Worker  
Confined Space Entry Certified

**12.0 LIST OF APPENDIX SECTIONS**

<b>APPENDIX A</b>	<b>Maps, Figures, Additional Information &amp; Documentation</b>
<b>APPENDIX B</b>	<b>Site Photographs</b>
<b>APPENDIX C</b>	<b>Aerial Photographs</b>
<b>APPENDIX D</b>	<b>Complete DEH Regulatory Files Other Than Release Files</b>
<b>APPENDIX E</b>	<b>Excerpts from Regulatory Files</b>
<b>APPENDIX F</b>	<b>Radius Profile Report</b>
<b>APPENDIX G</b>	<b>Questionnaires</b>
<b>APPENDIX H</b>	<b>Historical Topographic Maps</b>



## **APPENDIX A**

### **Maps, Figures, Additional Information & Documentation**



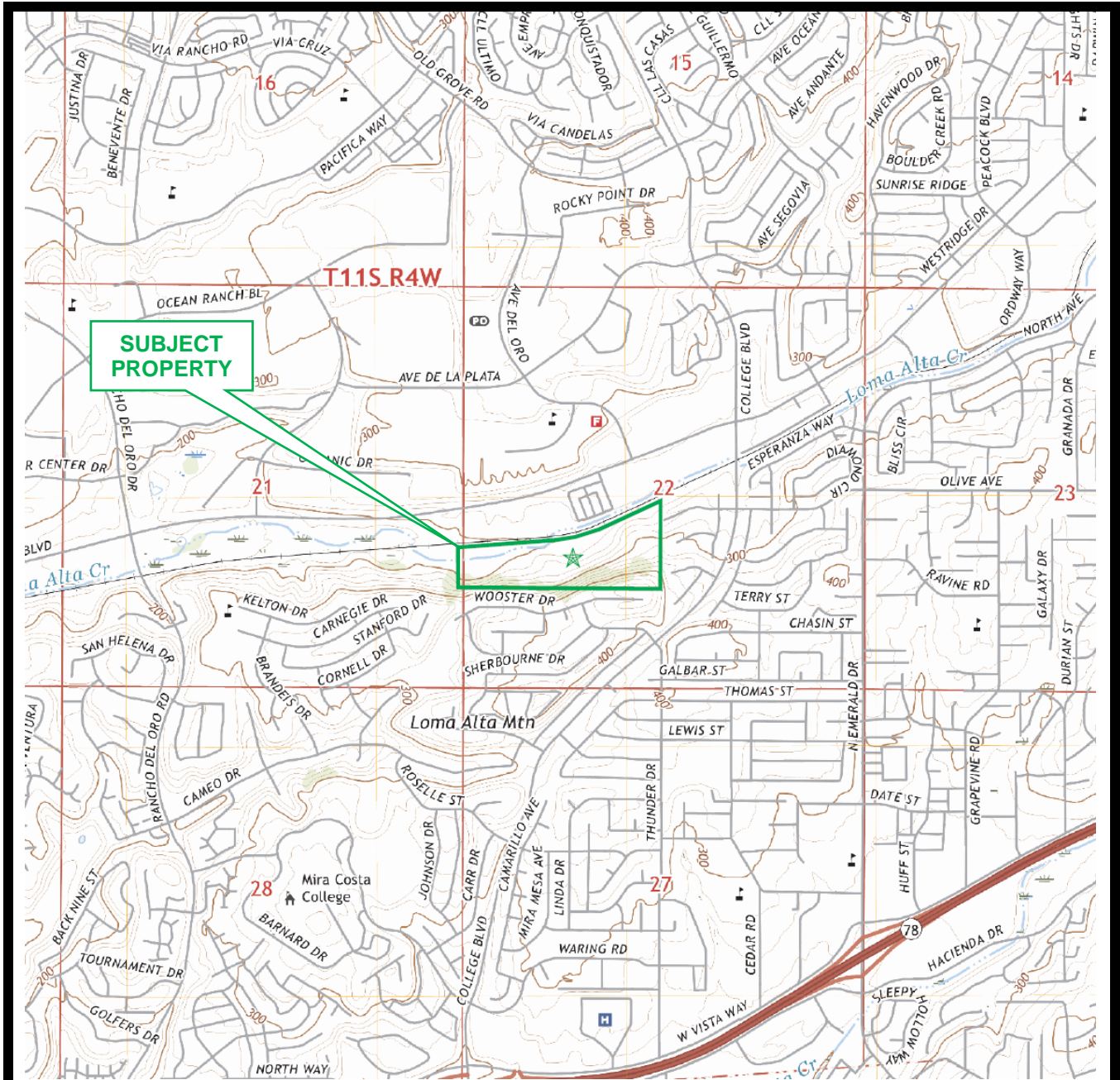


Figure 1: San Luis Rey Topographic Map  
 Date: 2022  
 Scale: 7.5 Minute  
 Project: Oceanside Vacant Land ESA  
 Project Number: ES24-014



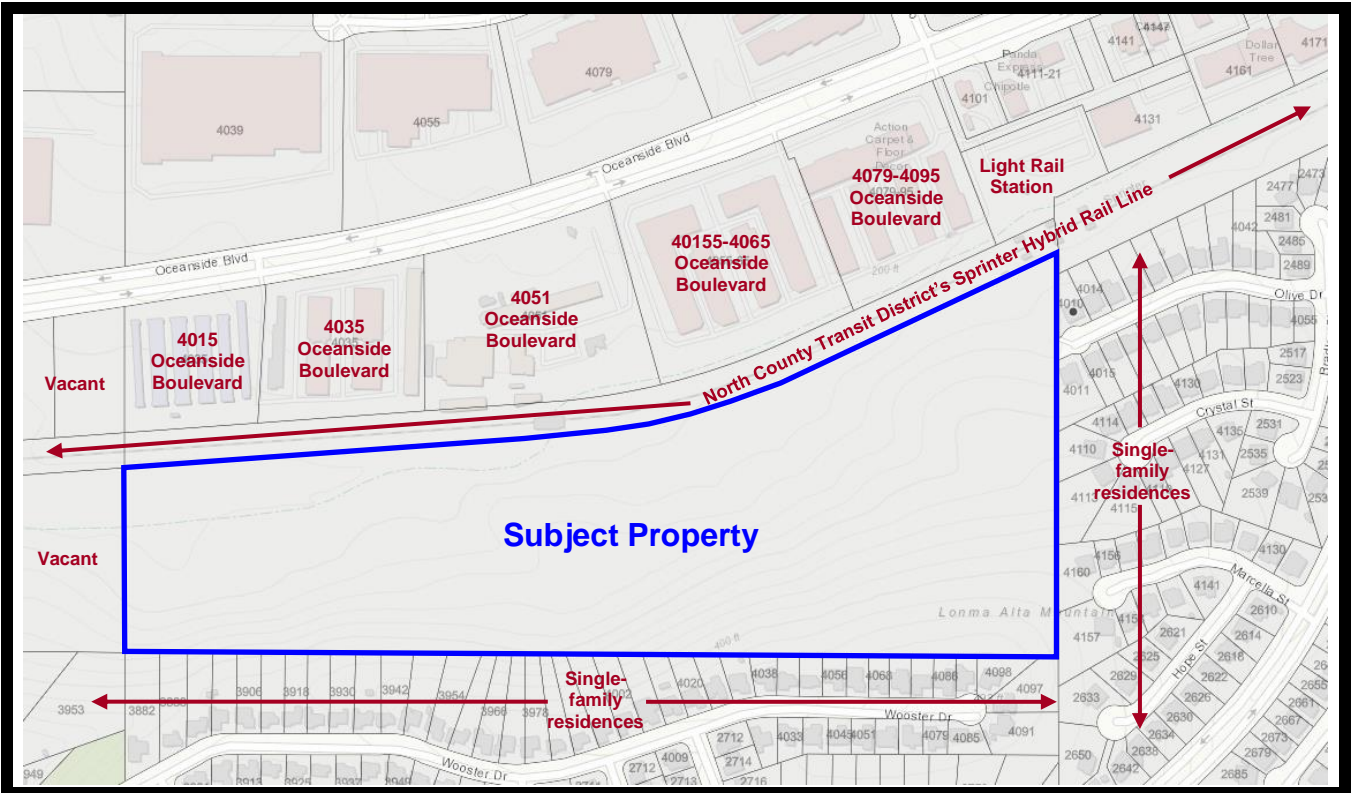
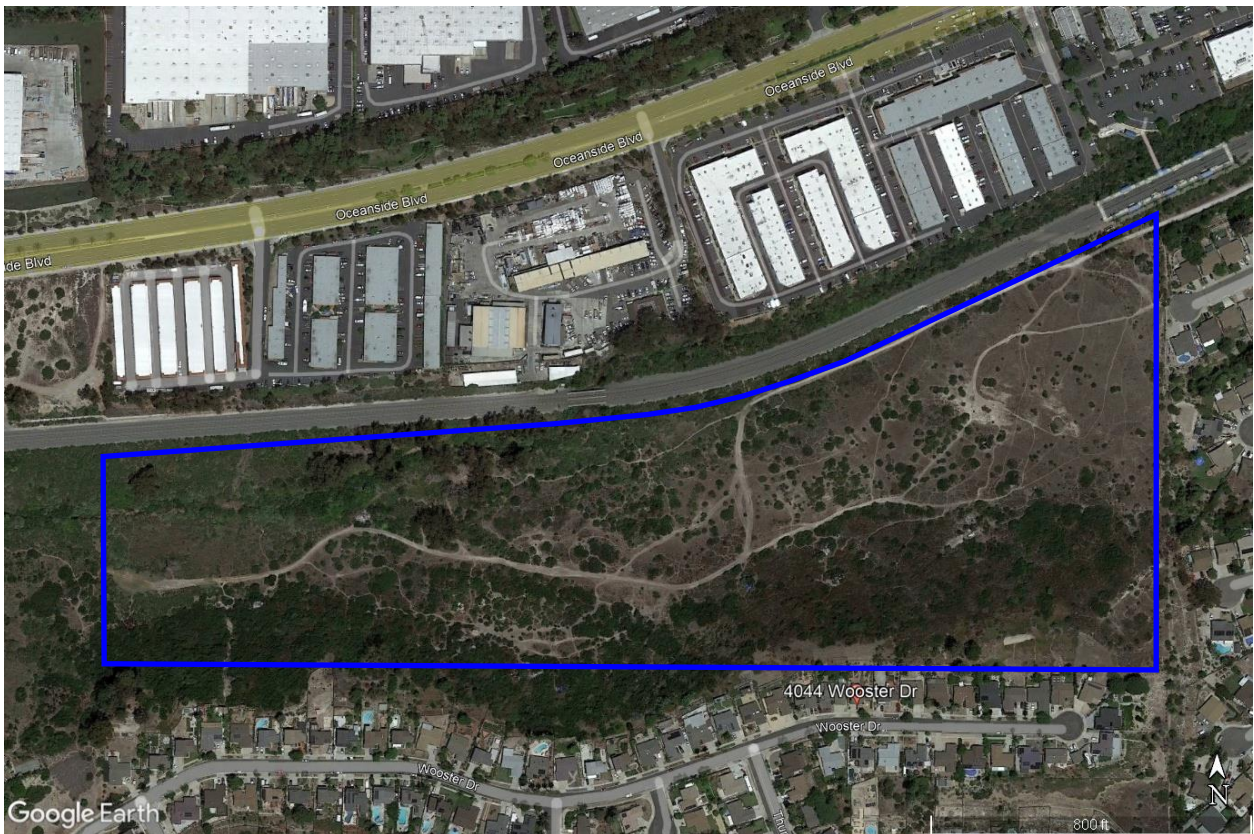


Figure 2: Map of Subject Property & Adjacent Sites  
 Date: February 16, 2024  
 Scale: None  
 Project: Oceanside Vacant Land ESA  
 Project Number: ES24-014

**Environmental Solutions**  
 Assessment - Strategy - Mitigation







**Groundwater depth at  
approximately 4' along  
the north border and  
deeper elsewhere**



**Presumed  
Groundwater  
Flow Direction &  
Depth To Shallow  
Groundwater**

Figure 3: Site Plan, Photo Courtesy of Google Earth

Date: February 16, 2024

Scale: None

Project: Oceanside Vacant Land ESA

Project Number: ES24-014

**Environmental Solutions**  
Assessment - Strategy - Mitigation







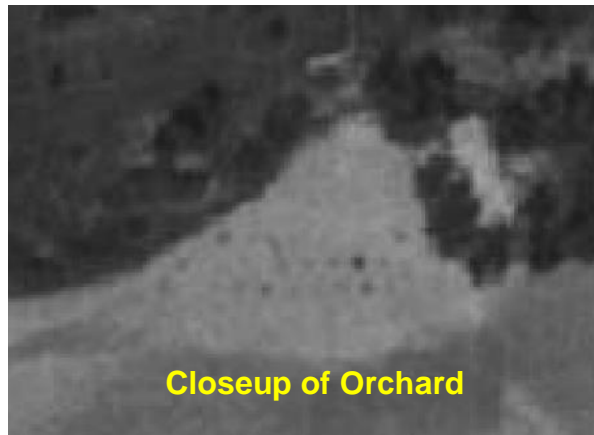
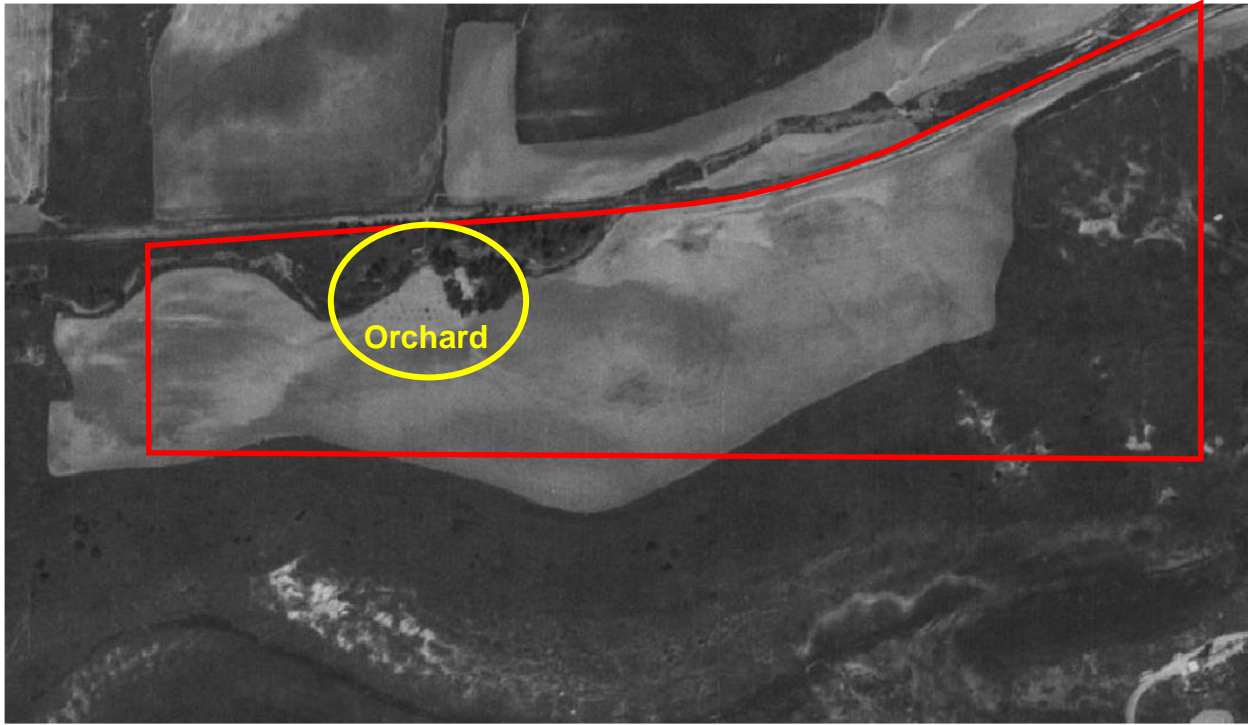


Figure 4: Former Agricultural Use Areas

Date: 1939

Scale: None

Project: Oceanside Vacant Land ESA

Project Number: ES24-014

**Environmental Solutions**

Assessment - Strategy - Mitigation





**APPENDIX B**  
**Site Photographs**



## Subject Property Photographs



East half of the subject property looking northeast from near the center of the south subject property border.



West half of the subject property looking northwest from near the center of the south subject property border.



East side of the subject property looking southeast from near the center of the north subject property border.



Center of the subject property looking south from near the center of the north subject property border.



West side of the subject property looking southwest from near the center of the north subject property border.



North subject property border looking



North subject property border looking east from the southwest corner.



East subject property border looking south from the northeast corner.



## Subject Property Photographs



East subject property border looking north from the southeast corner.



South subject property border looking west from the southeast corner.



West subject property border looking south from the northwest corner.



One of several areas where transients have left solid waste on the subject property. No hazardous substances or petroleum products noted.



The Loma Alta Creek crossing onto the subject property near the center of the north subject property border looking east.



Clear flowing waters of the Loma Alta Creek on the subject property.



Two west parcels of the north adjacent sites looking northwest from the north subject property border.



Center parcel of the north adjacent sites looking west.





## Subject Property Photographs



Two east parcels of the north adjacent sites looking west.



East adjacent sites looking northeast from the southeast subject property corner.



West adjacent site looking southwest from the northwest subject property corner.

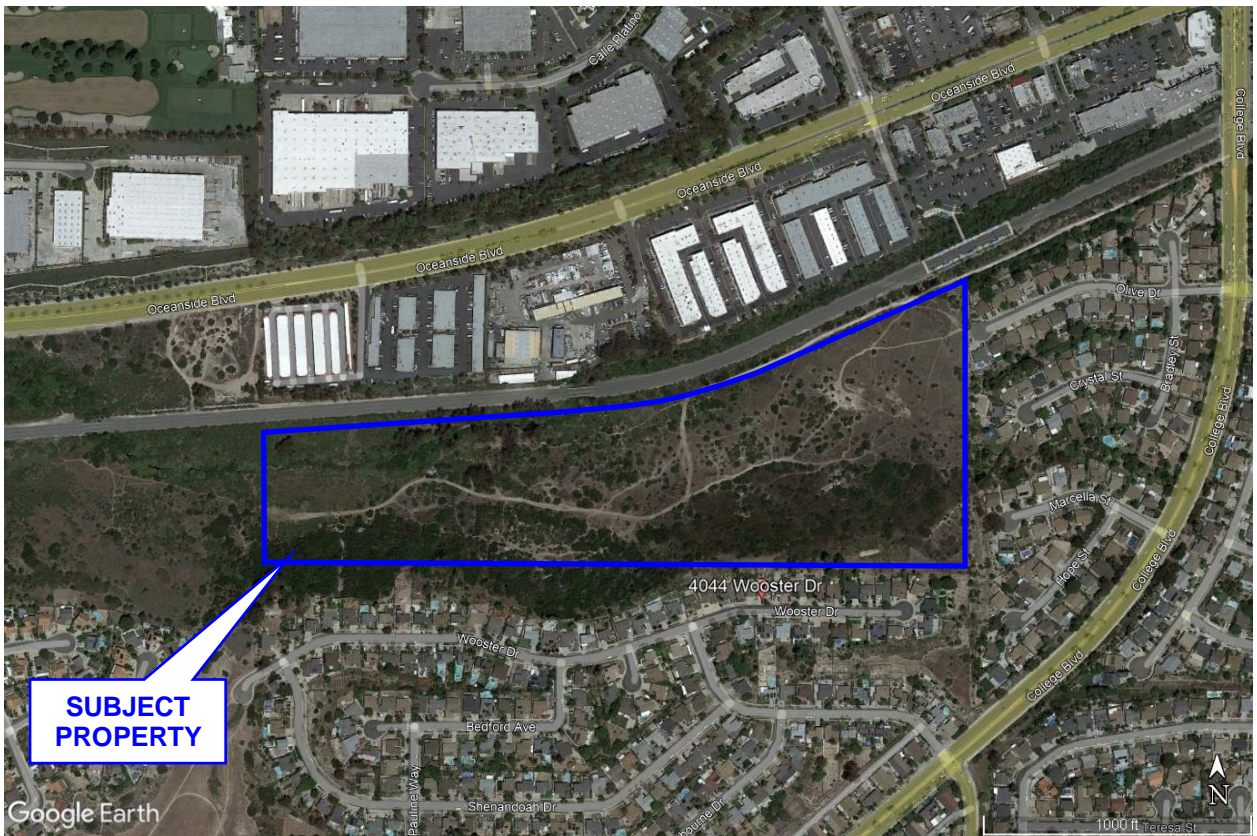


Northwest adjacent site looking northwest from the northwest subject property corner.



**APPENDIX C**  
**Aerial Photographs**





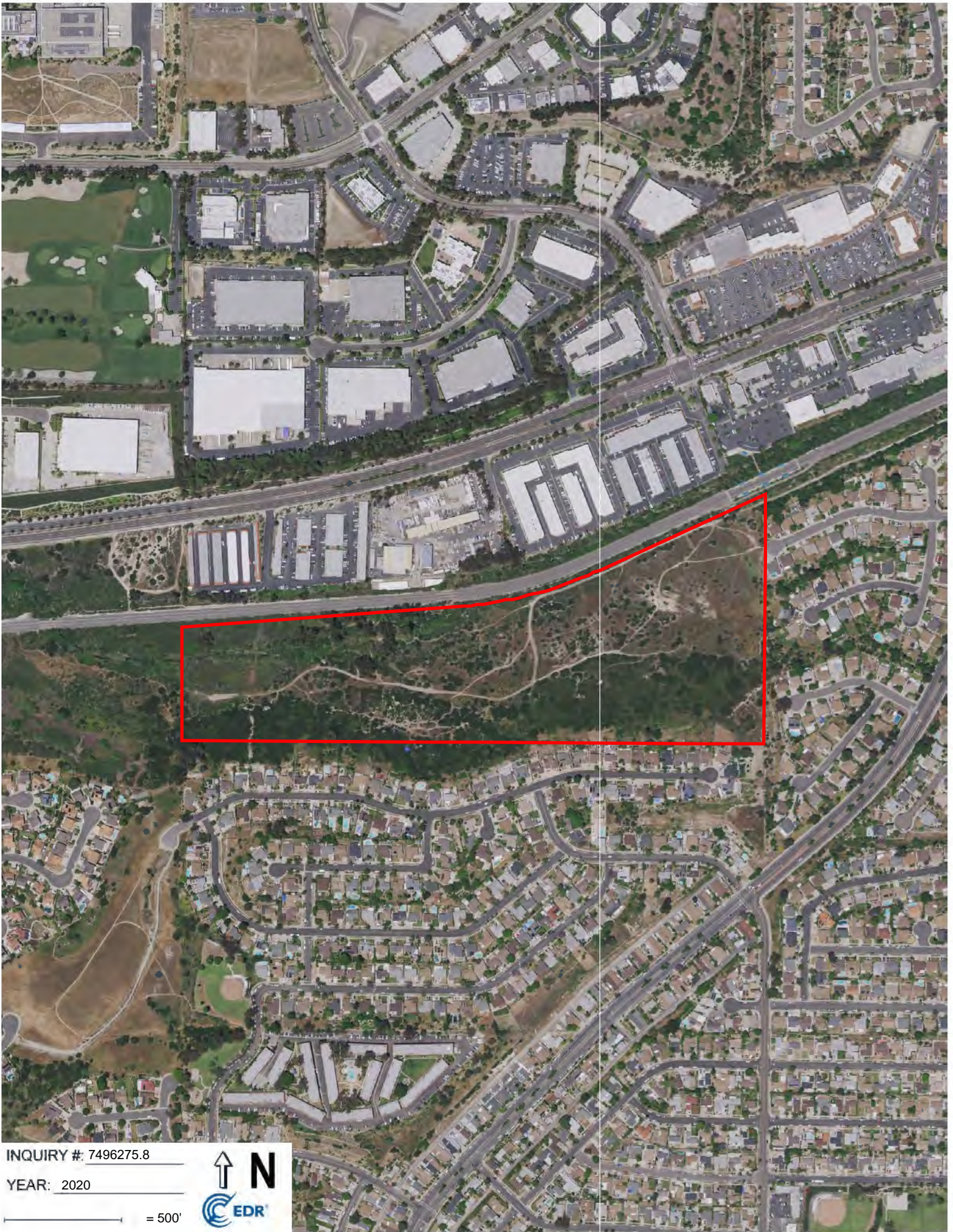
**SUBJECT  
PROPERTY**

Aerial Photograph, Courtesy of Google Earth
Date: 2021
Scale: None
Project: property name
Project Number: ES24-014

**Environmental Solutions**  
Assessment - Strategy - Mitigation







INQUIRY #: 7496275.8

YEAR: 2020

— = 500'









INQUIRY #: 7496275.8

YEAR: 2016

— = 500'







INQUIRY #: 7496275.8

YEAR: 2012

— = 500'








INQUIRY #: 7496275.8

YEAR: 2009

— = 500'







INQUIRY #: 7496275.8

YEAR: 2005

— = 500'









INQUIRY #: 7496275.8

YEAR: 2002

— = 500'







INQUIRY #: 7496275.8

YEAR: 1997

← = 500'







INQUIRY #: 7496275.8

YEAR: 1994

— = 500'







INQUIRY #: 7496275.8

YEAR: 1989

— = 500'









INQUIRY #: 7496275.8

YEAR: 1985

— = 500'







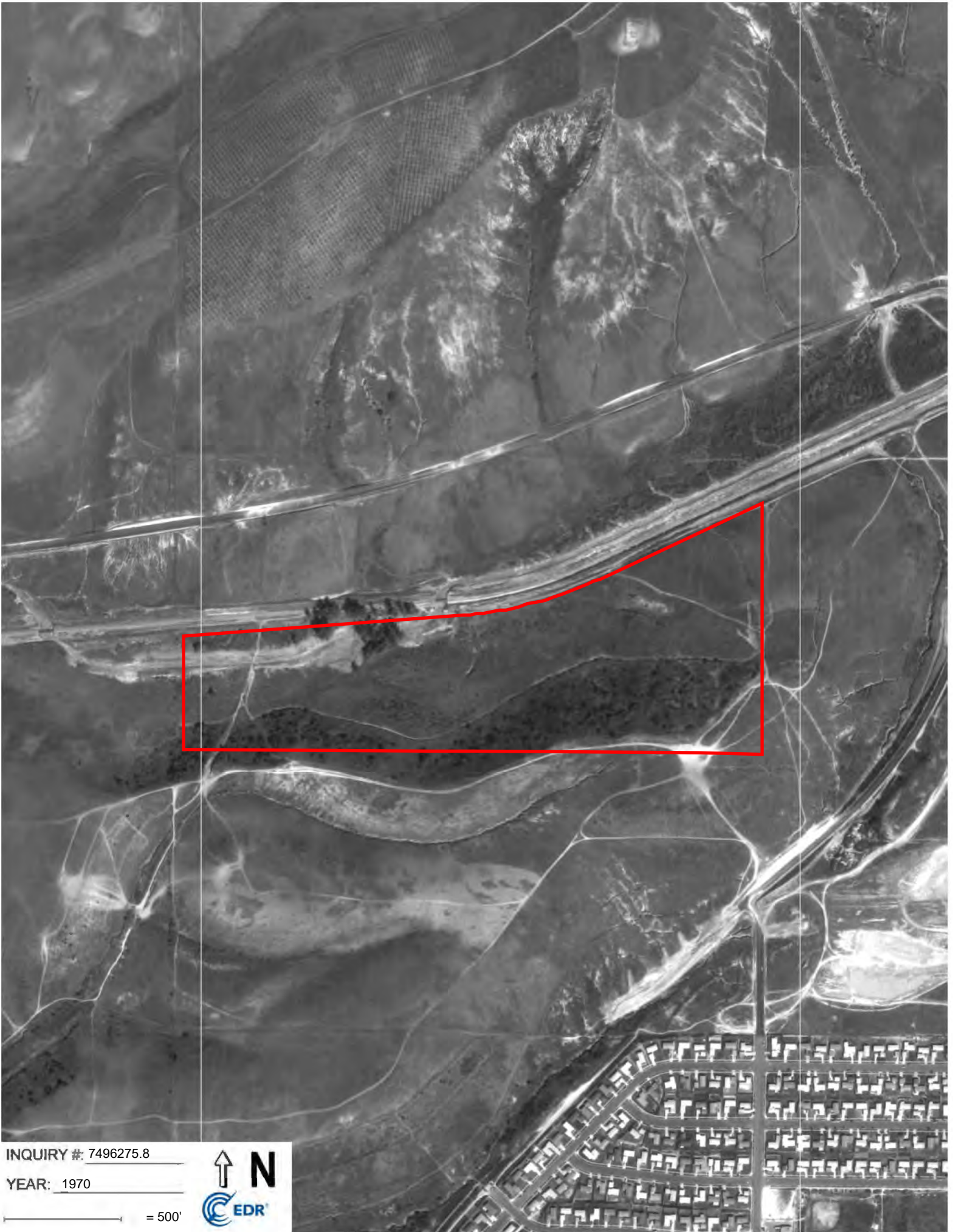
INQUIRY #: 7496275.8

YEAR: 1979

—= 500'







INQUIRY #: 7496275.8

YEAR: 1970

— = 500'







INQUIRY #: 7496275.8

YEAR: 1967

— = 500'









INQUIRY #: 7496275.8

YEAR: 1964

— = 500'







INQUIRY #: 7496275.8

YEAR: 1953

— = 500'







INQUIRY #: 7496275.8

YEAR: 1946

— = 500'







INQUIRY #: 7496275.8

YEAR: 1939

— = 500'







## **APPENDIX D**

### **Complete DEH Regulatory Files Other Than Release Files**

**This appendix is intentionally blank, its contents are provided as a separate file**



## **APPENDIX E**

### **Excerpts from Regulatory Files**





**DEPARTMENT OF TOXIC SUBSTANCES CONTROL  
FACILITY ASSESSMENT STREAMLINING TEAM (FAST)  
RECORDS REVIEW CHECKLIST**

**1. General Site Information:**

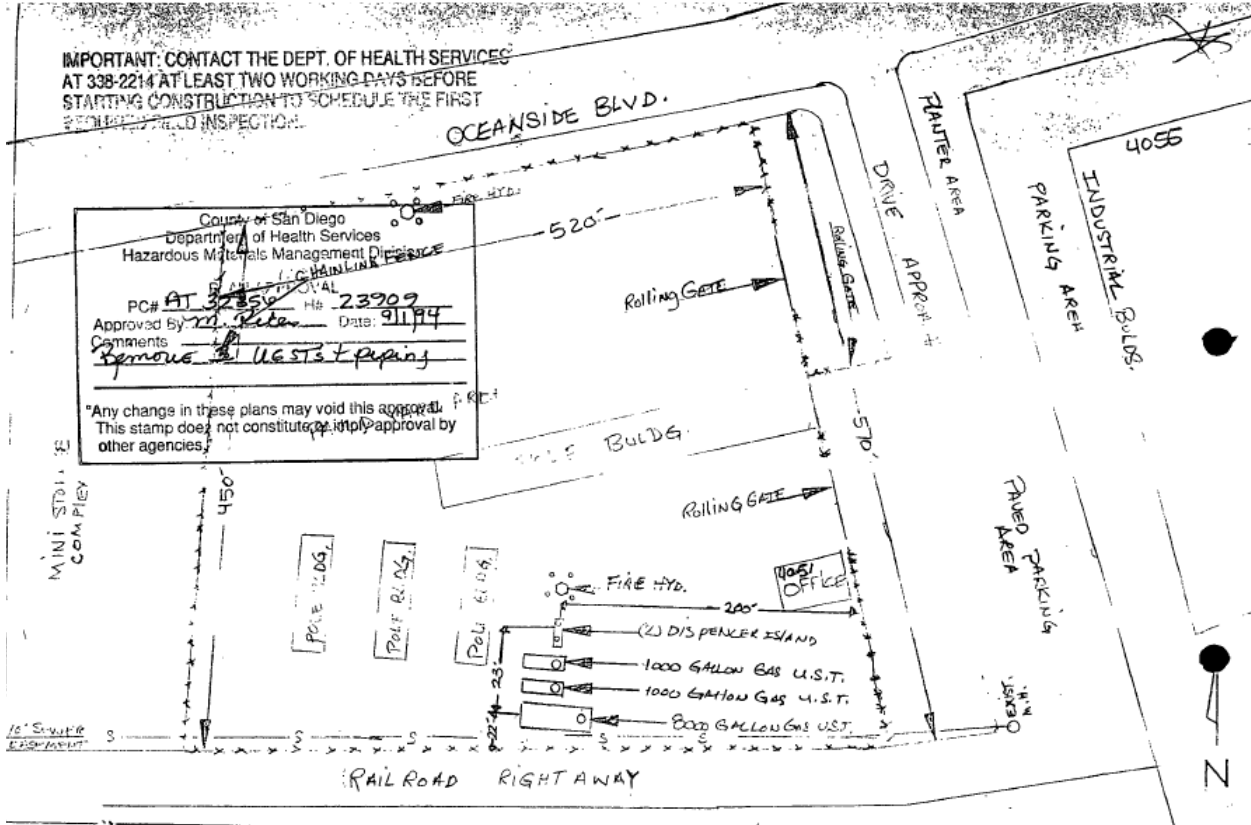
FAST #: 65	Site Name: SMM USA, INC. (Recontek)	EPA ID: CAD982414146
Site Address: 4055 CALLE PLATINO		
City OCEANSIDE	State CA	Zip 92056
Other Site Names: Recontek		Total Acres:

**NCAPS      LOW**  
**RFA NEEDED      TBD**  
**REGION COMMENTS      ANALOGOUS RCRA FACILITY ASSESSMENT**  
**COMPLETED - REGION 9 on 5-14-91**  
**CA STATUS      Need further research to determine if subject to CA & if RFA**  
**done or not, or RFI done and don't know if further work recommended**  
**ACTIVE CA?      N**  
**LEGAL CA INSTRUMENT      TBD**  
**AUTHORIZATION TYPE R**  
**AUTHORIZATION TYPE VERIFIED? N**  
**Verify ANALOGOUS RCRA FACILITY ASSESSMENT COMPLETED - REGION 9 on**  
**5-14-91 with site files No RFA or equivalent found in Cypress files.**

**2. Review Information and Conclusions:**

File Reviewer Name: Kathy San Miguel	Date(s) of review:	Regional Office of Review : Cypress  Files Present: Yes <input checked="" type="checkbox"/> * No <input type="checkbox"/>	* If No files. Where are they?
List Type of File (s) reviewed (i.e.: permitting, corrective action, enforcement, other) 1. SMM USA, INC. no files found 2. Recontek 1-S folders and 9-P folders 3.			
<b>Reviewer Recommendation:</b>  RFA Done: Yes <input checked="" type="checkbox"/> No <input type="checkbox"/> RFA Needed: Yes <input type="checkbox"/> No <input checked="" type="checkbox"/> ANALOGOUS RCRA FACILITY ASSESSMENT COMPLETED - REGION 9 on 5-14-91		<b>FAST Team Recommendation:</b>  RFA Needed: Yes <input type="checkbox"/> No <input type="checkbox"/>	
In Corrective Action: Yes <input type="checkbox"/> No <input checked="" type="checkbox"/> PM Assigned: Yes <input type="checkbox"/> No <input type="checkbox"/> PM Contacted: Yes <input type="checkbox"/> No <input type="checkbox"/> DTSC CYPRESS LEAD      ON 20/20 N      Name:			

# 4051 Oceanside Boulevard UST Locations, 1994



County of San Diego  
 Department of Health Services  
 Hazardous Materials Management Division  
 PERMIT APPROVAL  
 PC# AT 32350 H# 23909  
 Approved By: M. P. [Signature] Date: 9/1/94  
 Comments: Remove 3 USTs + piping  
 \*Any change in these plans may void this approval. This stamp does not constitute approval by other agencies.

<b>REDI</b> <b>RENTAL &amp; LEASING, INC.</b>	LICENSE NO. 630433	1038 N. CUSTER, SANTA ANA, CALIFORNIA 92701	Site Address 4051 OCEANSIDE BLVD OCEANSIDE, CA
	A HAZ		Contact LINDA SCOTT (49) 722-0410



MV

# County of San Diego

DANIEL J. AVERA  
DIRECTOR

## DEPARTMENT OF ENVIRONMENTAL HEALTH

P.O. BOX 129261, SAN DIEGO, CA 92112-9261  
(619) 338-2222 FAX (619) 338-2377

### SITE ASSESSMENT AND MITIGATION DIVISION

November 6, 1997

Linda Scott  
2435 Industry Street  
Oceanside, CA 92056

Dear Ms. Scott:

UNDERGROUND STORAGE TANK (UST) CASE  
SAN DIEGO AUCTION, 4051 OCEANSIDE BLVD., CA 92056  
#H23909-001

This letter confirms the completion of a site investigation and remedial action for the underground storage tanks formerly located at the above described location. Thank you for your cooperation throughout this investigation. Your willingness and promptness in responding to our inquiries concerning the former underground storage tanks is greatly appreciated.

Based on information in the above-referenced file and with the provision that the information provided to this agency was accurate and representative of site conditions, no further action related to the underground storage tank release is required.

This notice is issued pursuant to a regulation contained in Section 2721(e) of Title 23 of the California Code of Regulations.

Please contact Mark McPherson at (619) 338-2242 if you have questions regarding this matter.

Sincerely,

CHUCK PRYATEL, Chief  
Site Assessment and Mitigation Division

CP:gl

Enclosure

cc: Regional Water Quality Control Board  
Dave Deaner, SWRCB, UST Cleanup Fund Program  
Greg Goss, Millcon Inc.

# Case Closure Summary

## Leaking Underground Fuel Storage Tank Program

**I. AGENCY INFORMATION**

Date: 11/03/97

Agency Name: County of San Diego, Environmental Health, SAM	Address: PO Box 85261
City/State/ZIP: San Diego, CA 92186-5261	Phone: (619) 338-2222 Fax: (619) 338-2377
Responsible Staff Person: Mark McPherson	Title: Environmental Health Specialist

**II. CASE INFORMATION**

Site Facility Name: San Diego Auto Auction																								
Site Facility Address: 4051 Oceanside Blvd., Oceanside, CA 92056																								
RB LUSTIS Case No: N/A		Local Case No: H23909-001		LOP Case No: N/A																				
URF Filing Date: 10/12/94		SWEEPS No: N/A																						
Responsible Parties		Addresses		Phone Number																				
Linda Scott		2435 Industry St Oceanside, CA, 92056																						
<table border="1" style="width: 100%; border-collapse: collapse;"> <thead> <tr> <th style="width: 10%;">Tank No.</th> <th style="width: 15%;">Size in Gal.</th> <th style="width: 20%;">Contents</th> <th style="width: 40%;">Closed in Place/Removed?</th> <th style="width: 15%;">Date</th> </tr> </thead> <tbody> <tr> <td style="text-align: center;">1</td> <td style="text-align: center;">4000</td> <td style="text-align: center;">gasoline</td> <td style="text-align: center;">removed</td> <td style="text-align: center;">10/6/94</td> </tr> <tr> <td style="text-align: center;">2</td> <td style="text-align: center;">550</td> <td style="text-align: center;">waste oil</td> <td style="text-align: center;">removed</td> <td style="text-align: center;">10/6/94</td> </tr> <tr> <td style="text-align: center;">3</td> <td style="text-align: center;">550</td> <td style="text-align: center;">waste oil</td> <td style="text-align: center;">removed</td> <td style="text-align: center;">10/6/94</td> </tr> </tbody> </table>					Tank No.	Size in Gal.	Contents	Closed in Place/Removed?	Date	1	4000	gasoline	removed	10/6/94	2	550	waste oil	removed	10/6/94	3	550	waste oil	removed	10/6/94
Tank No.	Size in Gal.	Contents	Closed in Place/Removed?	Date																				
1	4000	gasoline	removed	10/6/94																				
2	550	waste oil	removed	10/6/94																				
3	550	waste oil	removed	10/6/94																				

**III. RELEASE AND SITE CHARACTERIZATION INFORMATION**

Cause and Type of Release: Gasoline and Waste oil from UST system				
Site Characterization complete? Yes		Date Approved By Oversight Agency: May 16, 1997		
Monitoring Wells Installed? Yes		Number: 3	Proper Screened Interval? Yes	
Highest GW Depth Below Ground Surface: 21		Lowest Depth: 30	Flow Direction: N/A	
Most Sensitive Current Use: Groundwater having designated beneficial uses for Industrial Supply				
Are Drinking Water Wells Affected? No		Aquifer Name: Loma Alta		
Is Surface Water Affected? No		Nearest SW name: Loma Alta Creek		
Off-Site Beneficial Use Impacts (addresses/locations): None				
Report on file? Yes		Where is Report Filed? County of San Diego, Environmental Health		

TREATMENT AND DISPOSAL OF AFFECTED MATERIAL			
Material	Amount (Include Units)	Action (Treatment or Disposal w/Destination)	Date
Tank	1-4000 gal 2-550 gal	American Metal Recycling	10/6/94
Piping	50 ft	Landfill	10/6/94
Free Product	None		
Soil	374 cubic yards	Excavated, stockpiled, sampled and placed back in excavation	6/27/95 through 8/30/95
Groundwater	None		
Barrels	None generated		



# Case Closure Summary

## Leaking Underground Fuel Storage Tank Program

### III. RELEASE AND SITE CHARACTERIZATION INFORMATION (Continued)

MAXIMUM DOCUMENTED CONTAMINANT CONCENTRATIONS -- BEFORE AND AFTER CLEANUP									
Contaminant	Soil (ppm)		Water (ppm)		Contaminant	Soil (ppm)		Water (ppm)	
	Before	After	Before	After		Before	After	Before	After
TPH (Gas)	68.6	68.6	ND	ND	Xylene	8.407	8.407	ND	ND
TPH (Diesel)	ND	ND	ND	ND	Ethylbenzene	.441	.441	ND	ND
Benzene	.612	.612	ND	ND	Oil & Grease	N/A	N/A	N/A	N/A
Toluene	.804	.804	.0013	.0013	Heavy Metals	N/A	N/A	N/A	N/A
Other TRPH	17	ND	ND	ND	MTBE	N/A	N/A		

Comments (Depth of Remediation, etc.): At the tank removal, visual evidence justified opening of the case. Initial soil sample results from the original tank removal were very low. The excavation was over excavated and conformation samples taken.



Soil sample results were low and the excavated soil was allowed to be used as backfill on the site.

Three temporary wells were sampled to determine impact to the groundwater. The samples showed no significant impact. No additional assessment or remediation was required

### IV. CLOSURE

Does completed corrective action protect existing beneficial uses per the Regional Board Basin Plan?		Yes
Does completed corrective action protect potential beneficial uses per the Regional Board Basin Plan?		Yes
Does corrective action protect public health for current land use?		Yes
Site Management Requirements: Any contaminated soil excavated as part of subsurface construction work, must be managed in accordance with all local, state and federal requirements		
Should corrective action be reviewed if land use changes?		Yes
Monitoring Wells Decommissioned:	Yes	Number Decommissioned: 3      Number Retained: 0
List Enforcement Actions Taken: Notice of Corrective Action and Reimbursement Responsibility		
List Enforcement Actions Rescinded:		

### V. LOCAL AGENCY REPRESENTATIVE DATA

Name: Chuck Pryatel		Title: Chief Site Assessment and Mitigation	
Signature: 		Date: 11-4-97	
Hydrogeologist Concurrence: 		Date: 11/3/97	

### VI. RWQCB NOTIFICATION

Date Submitted to RB: "Soil Only"		RB Response:	
RWQCB Staff Name:	Title:	Date:	

### VII. ADDITIONAL COMMENTS, DATA, ETC.


This document and the related CASE CLOSURE LETTER, shall be retained by the lead agency as part of the official site file.

## **APPENDIX F**

### **Radius Profile Report**

**Capstone Equities Oceanside Site**

Not Reported

OCEANSIDE, CA 92056

Inquiry Number: 7496275.2s

November 13, 2023

**The EDR Radius Map™ Report with GeoCheck®**



6 Armstrong Road, 4th floor  
Shelton, CT 06484  
Toll Free: 800.352.0050  
[www.edrnet.com](http://www.edrnet.com)

# TABLE OF CONTENTS

<u>SECTION</u>	<u>PAGE</u>
Executive Summary .....	ES1
Overview Map .....	2
Detail Map .....	3
Map Findings Summary .....	4
Map Findings .....	9
Orphan Summary .....	585
Government Records Searched/Data Currency Tracking .....	GR-1
 <b><u>GEOCHECK ADDENDUM</u></b>	
Physical Setting Source Addendum .....	A-1
Physical Setting Source Summary .....	A-2
Physical Setting SSURGO Soil Map .....	A-5
Physical Setting Source Map .....	A-18
Physical Setting Source Map Findings .....	A-20
Physical Setting Source Records Searched .....	PSGR-1

*Thank you for your business.*  
Please contact EDR at 1-800-352-0050  
with any questions or comments.

### Disclaimer - Copyright and Trademark Notice

This Report contains certain information obtained from a variety of public and other sources reasonably available to Environmental Data Resources, LLC. It cannot be concluded from this Report that coverage information for the target and surrounding properties does not exist from other sources. This Report is provided on an "AS IS", "AS AVAILABLE" basis. **NO WARRANTY EXPRESS OR IMPLIED IS MADE WHATSOEVER IN CONNECTION WITH THIS REPORT. ENVIRONMENTAL DATA RESOURCES, LLC AND ITS SUBSIDIARIES, AFFILIATES AND THIRD PARTY SUPPLIERS DISCLAIM ALL WARRANTIES, OF ANY KIND OR NATURE, EXPRESS OR IMPLIED, ARISING OUT OF OR RELATED TO THIS REPORT OR ANY OF THE DATA AND INFORMATION PROVIDED IN THIS REPORT, INCLUDING WITHOUT LIMITATION, ANY WARRANTIES REGARDING ACCURACY, QUALITY, CORRECTNESS, COMPLETENESS, COMPREHENSIVENESS, SUITABILITY, MERCHANTABILITY, FITNESS FOR A PARTICULAR PURPOSE, TITLE, NON-INFRINGEMENT, MISAPPROPRIATION, OR OTHERWISE. ALL RISK IS ASSUMED BY THE USER. IN NO EVENT SHALL ENVIRONMENTAL DATA RESOURCES, LLC OR ITS SUBSIDIARIES, AFFILIATES OR THIRD PARTY SUPPLIERS BE LIABLE TO ANYONE FOR ANY DIRECT, INCIDENTAL, INDIRECT, SPECIAL, CONSEQUENTIAL OR OTHER DAMAGES OF ANY TYPE OR KIND (INCLUDING BUT NOT LIMITED TO LOSS OF PROFITS, LOSS OF USE, OR LOSS OF DATA) INFORMATION PROVIDED IN THIS REPORT.** Any analyses, estimates, ratings, environmental risk levels, or risk codes provided in this Report are provided for illustrative purposes only, and are not intended to provide, nor should they be interpreted as providing any facts regarding, or prediction or forecast of, any environmental risk for any property. Only an assessment performed by a qualified environmental professional can provide findings, opinions or conclusions regarding the environmental risk or conditions in, on or at any property.

Copyright 2023 by Environmental Data Resources, LLC. All rights reserved. Reproduction in any media or format, in whole or in part, of any report or map of Environmental Data Resources, LLC, or its affiliates, is prohibited without prior written permission.

EDR and its logos (including Sanborn and Sanborn Map) are trademarks of Environmental Data Resources, LLC or its affiliates. All other trademarks used herein are the property of their respective owners.

## EXECUTIVE SUMMARY

A search of available environmental records was conducted by Environmental Data Resources, Inc (EDR). The report was designed to assist parties seeking to meet the search requirements of EPA's Standards and Practices for All Appropriate Inquiries (40 CFR Part 312), the ASTM Standard Practice for Environmental Site Assessments (E1527 - 21), the ASTM Standard Practice for Environmental Site Assessments for Forestland or Rural Property (E2247 - 16), the ASTM Standard Practice for Limited Environmental Due Diligence: Transaction Screen Process (E1528 - 22) or custom requirements developed for the evaluation of environmental risk associated with a parcel of real estate.

### TARGET PROPERTY INFORMATION

#### ADDRESS

NOT REPORTED  
OCEANSIDE, CA 92056

#### COORDINATES

Latitude (North): 33.2022830 - 33° 12' 8.21"  
Longitude (West): 117.2919390 - 117° 17' 30.98"  
Universal Transverse Mercator: Zone 11  
UTM X (Meters): 472790.0  
UTM Y (Meters): 3673558.5  
Elevation: 229 ft. above sea level

### USGS TOPOGRAPHIC MAP ASSOCIATED WITH TARGET PROPERTY

Target Property Map: 50005844 SAN LUIS REY, CA  
Version Date: 2022

### AERIAL PHOTOGRAPHY IN THIS REPORT

Portions of Photo from: 20200520  
Source: USDA

MAPPED SITES SUMMARY

Target Property Address:  
 NOT REPORTED  
 OCEANSIDE, CA 92056

Click on Map ID to see full detail.

MAP ID	SITE NAME	ADDRESS	DATABASE ACRONYMS	RELATIVE ELEVATION	DIST (ft. & mi.) DIRECTION
<a href="#">1</a>	BRYAN SNYDER	4044 WOOSTER DR	RCRA NonGen / NLR	Higher	76, 0.014, SE
<a href="#">2</a>	JOSEFINA HAMPTON	4014 WOOSTER DRIVE	RCRA NonGen / NLR	Higher	92, 0.017, South
<a href="#">A3</a>	FREY, JESSICA	4156 MARCELLA STREET	RCRA NonGen / NLR	Higher	140, 0.027, East
<a href="#">A4</a>	LINDA FLETCHER	4152 MARCELLA ST	RCRA NonGen / NLR	Higher	203, 0.038, East
<a href="#">A5</a>	JOHN BOYD	4153 MARCELLA STREET	RCRA NonGen / NLR	Higher	208, 0.039, ESE
<a href="#">6</a>	NANCY MASCITTI	4067 WOOSTER DR	RCRA NonGen / NLR	Higher	209, 0.040, SE
<a href="#">A7</a>	BARRY LEW	4149 MARCELLA ST.	RCRA NonGen / NLR	Higher	257, 0.049, East
<a href="#">B8</a>	ALFREDO BERNAL	4035 OCEANSIDE BLVD	RCRA NonGen / NLR	Lower	298, 0.056, WNW
<a href="#">B9</a>	PORKYS SPECIALIZED P	4035 OCEANSIDE BLVD	RCRA-SQG, FINDS, ECHO	Lower	298, 0.056, WNW
<a href="#">B10</a>	CALIFORNIA AUTOMOTIV	4035 OCEANSIDE BLVD	RCRA NonGen / NLR	Lower	298, 0.056, WNW
<a href="#">B11</a>	VERGARA AUTOMOTIVE	4035 OCEANSIDE BLVD	RCRA NonGen / NLR	Lower	298, 0.056, WNW
<a href="#">B12</a>	CALIFORNIA AUTOMOTIV	4035 OCEANSIDE BLVD	San Diego Co. HMMD, CERS HAZ WASTE, HWTS, HAZNET,...	Lower	298, 0.056, WNW
<a href="#">B13</a>	MARSWAY MACHINING IN	4035 OCEANSIDE BLVD	RCRA NonGen / NLR	Lower	298, 0.056, WNW
<a href="#">B14</a>	ELLIOTT AUTO REPAIR	4035 OCEANSIDE BLVD	RCRA NonGen / NLR	Lower	298, 0.056, WNW
<a href="#">B15</a>	EUROPEAN CAR CLINIC	4035 OCEANSIDE BLVD	EDR Hist Auto	Lower	298, 0.056, WNW
<a href="#">B16</a>	D&J AUTO DOCTORS INC	4035 OCEANSIDE BLVD	RCRA NonGen / NLR	Lower	298, 0.056, WNW
<a href="#">B17</a>	VEGAS TOWING & AUTO	4035 OCEANSIDE BLVD	RCRA NonGen / NLR	Lower	298, 0.056, WNW
<a href="#">18</a>	CHRIS WARD	3919 WOOSTER DR	RCRA NonGen / NLR	Higher	322, 0.061, WSW
<a href="#">C19</a>	SCRIPPS COASTAL MED	4079 OCEANSIDE BLVD	RCRA NonGen / NLR	Lower	345, 0.065, NE
<a href="#">C20</a>	HTS-ENGINEERING, INC	4079 OCEANSIDE BLVD	RCRA NonGen / NLR	Lower	345, 0.065, NE
<a href="#">C21</a>	HTS- ENGINEERING, IN	4079 OCEANSIDE BLVD	CERS HAZ WASTE, CERS	Lower	345, 0.065, NE
<a href="#">D22</a>	PREPAK PRODUCTS	4055 OCEANSIDE BLVD	RCRA NonGen / NLR	Lower	364, 0.069, NNE
<a href="#">D23</a>	PREPAK PRODUCTS	4055 OCEANSIDE BLVD	RCRA NonGen / NLR	Lower	364, 0.069, NNE
<a href="#">24</a>	UNOCAL 76 OCEANSIDE	4101 OCEANSIDE BLVD	EDR Hist Auto	Higher	555, 0.105, NE
<a href="#">E25</a>	SAN DIEGO AUTO AUCTI	4051 OCEANSIDE BLVD	LUST, San Diego Co. HMMD, SWEEPS UST, SAN DIEGO CO...	Higher	555, 0.105, NNW
<a href="#">E26</a>	SAN DIEGO AUTO AUCTI	4051 OCEANSIDE BL	SAN DIEGO CO. SAM, LUST, San Diego Co. HMMD, CERS...	Higher	555, 0.105, NNW
<a href="#">E27</a>	GREENFIELD FENCE INC	4051 OCEANSIDE BLVD	RCRA NonGen / NLR	Higher	555, 0.105, NNW
<a href="#">28</a>	DENISE PALMER	4142 CRYSTAL STREET	RCRA NonGen / NLR	Higher	564, 0.107, ENE
<a href="#">C29</a>	BAY CAL COMMERCIAL P	4083 OCEANSIDE BLVD	RCRA NonGen / NLR	Higher	620, 0.117, NNE
<a href="#">C30</a>	TIPD LLC	4083 OCEANSIDE BLVD	RCRA NonGen / NLR	Higher	620, 0.117, NNE
<a href="#">C31</a>	TIPD LLC	4083 OCEANSIDE BLVD.	RCRA NonGen / NLR	Higher	620, 0.117, NNE
<a href="#">C32</a>	TIPD LLC	4083 OCEANSIDE BLVD	FINDS, ECHO, PFAS ECHO	Higher	620, 0.117, NNE
<a href="#">F33</a>	AM CHEMICALS LLC	4065 OCEANSIDE BLVD	FINDS, ECHO, PFAS ECHO	Higher	644, 0.122, North
<a href="#">F34</a>	AM CHEMICALS LLC	4065 OCEANSIDE BLVD	RCRA-SQG	Higher	644, 0.122, North
<a href="#">G35</a>	CLARK, VALERIE	3935 BEDFORD AVE	RCRA NonGen / NLR	Higher	649, 0.123, SSW
<a href="#">G36</a>	VALERIE CLARK	3935 BEDFORD AVE	RCRA NonGen / NLR	Higher	649, 0.123, SSW
<a href="#">G37</a>	CLARK, VALERIE	3935 BEDFORD AVE	RCRA NonGen / NLR	Higher	649, 0.123, SSW
<a href="#">38</a>	NORTHROP, RANDAL	3889 SHENANDOAH DRIV	RCRA NonGen / NLR	Higher	665, 0.126, SW
<a href="#">H39</a>	DOLLAR TREE #02507	4161 OCEANSIDE BLVD	CERS HAZ WASTE, HWTS, HAZNET, CERS	Lower	755, 0.143, NE

MAPPED SITES SUMMARY

Target Property Address:  
 NOT REPORTED  
 OCEANSIDE, CA 92056

Click on Map ID to see full detail.

MAP ID	SITE NAME	ADDRESS	DATABASE ACRONYMS	RELATIVE ELEVATION	DIST (ft. & mi.) DIRECTION
H40	DOLLAR TREE #02507	4161 OCEANSIDE BLVD	RCRA NonGen / NLR	Lower	755, 0.143, NE
41	BARBARA GEORGE	4116 CHASIN STREET	RCRA NonGen / NLR	Higher	781, 0.148, SE
42	3900 SHENANDOAH DRIV	3900 SHENANDOAH DRIV	RCRA NonGen / NLR	Higher	799, 0.151, SW
43	RALPH FRANTZ	2763 COLLEGE	RCRA NonGen / NLR	Higher	830, 0.157, SSE
44	ONE SOURCE DISTRIBUT	3951 OCEANIC DR	RCRA NonGen / NLR	Higher	853, 0.162, WNW
45	CHARLIE BALCAR	2482 BRADLEY ST.	RCRA NonGen / NLR	Higher	868, 0.164, ENE
I46	JIFFY LUBE #3244	4106 OCEANSIDE BLVD	AST, FINDS	Higher	899, 0.170, NNE
I47	TEAM CAR CARE WEST L	4106 OCEANSIDE BLVD	RCRA NonGen / NLR	Higher	899, 0.170, NNE
I48	JIFFY LUBE #3244	4106 OCEANSIDE BL	San Diego Co. HMMD, CERS HAZ WASTE, CERS TANKS,...	Higher	899, 0.170, NNE
49	CHAW, TIN	3987 SHERBOURNE DRIV	RCRA NonGen / NLR	Higher	904, 0.171, SSE
50	CRISTINO FLORES	4125 TERRY STREET	RCRA NonGen / NLR	Higher	916, 0.173, ESE
J51	VAN DE POL ENTERPRIS	4039 CALLE PLATINO U	RCRA NonGen / NLR	Higher	921, 0.174, NW
J52	MERZ CONSTRUCTION	4039 CALLE PLATINO	RCRA NonGen / NLR	Higher	921, 0.174, NW
J53	UBDT, INC.	4039 CALLE PLATINO #	RCRA NonGen / NLR	Higher	921, 0.174, NW
J54	DEDICATED DELIVERY P	4039 CALLE PLATINO S	RCRA NonGen / NLR	Higher	921, 0.174, NW
K55	SOUTHWEST GREENE INT		PFAS ECHO	Higher	926, 0.175, NNW
56	JOSEPH SALGUERO	3917 SHENANDOAH DR.	RCRA NonGen / NLR	Higher	942, 0.178, SSW
H57	DEL ORO SMILES DENTI	4171 OCEANSIDE BLVD	RCRA NonGen / NLR	Higher	1023, 0.194, NE
L58	ALBERTSONS 740	4150 OCEANSIDE BLVD	RCRA-VSQQ	Higher	1038, 0.197, NE
L59	ALBERTSONS #740	4150 OCEANSIDE BLVD	San Diego Co. HMMD, CERS HAZ WASTE, HWTS, HAZNET,...	Higher	1038, 0.197, NE
60	PHILLIP BEHM	2589 JOANN DRIVE	RCRA NonGen / NLR	Higher	1040, 0.197, East
61	BILL SPERBERG	3952 SHERBOURNE DRIV	RCRA NonGen / NLR	Higher	1051, 0.199, South
M62	PLAZA DEL ORO CLEANE	4140 OCEANSIDE #149	RCRA NonGen / NLR	Higher	1081, 0.205, NNE
M63	PLAZA DEL ORO CLEANE	4140 OCEANSIDE BLVD	DRYCLEANERS	Higher	1081, 0.205, NNE
M64	PLAZA DEL ORO CLEANE	4140 OCEANSIDE BLVD	RCRA-SQG, CERS HAZ WASTE, FINDS, ECHO,...	Higher	1081, 0.205, NNE
K65	SMM USA, INC.	4055 CALLE PLATINO	SEMS-ARCHIVE, CORRACTS, RCRA-TSDF, RCRA-SQG,...	Higher	1134, 0.215, NNW
K66	SMM USA, INC.	4055 CALLE PLATINO	HWP	Higher	1134, 0.215, NNW
K67	GREENE GROUP INDUSTR	4055 CALLE PLATINO	CERS HAZ WASTE, NPDES, CIWQS, CERS	Higher	1134, 0.215, NNW
K68	SOUTHWEST GREENE INT	4055 CALLE PLATINO S	RCRA NonGen / NLR	Higher	1134, 0.215, NNW
K69	SMM USA, INC.	4055 CALLE PLATINO	ENVIROSTOR	Higher	1134, 0.215, NNW
N70	76 SERVICE STATION #	4181 OCEANSIDE BLVD	LUST	Higher	1148, 0.217, NE
N71	WALGREENS #13052	4181 OCEANSIDE BLVD	RCRA-VSQQ, FINDS, ECHO	Higher	1148, 0.217, NE
N72	UNOCAL 76 #31292-257	4181 OCEANSIDE BL	SAN DIEGO CO. SAM, LUST, CPS-SLIC, San Diego Co....	Higher	1148, 0.217, NE
N73	UNOCAL 76	4181 OCEANSIDE BLVD	UST, SWEEPS UST	Higher	1148, 0.217, NE
N74	WALGREENS #13052	4181 OCEANSIDE BLVD	RCRA-VSQQ	Higher	1148, 0.217, NE
O75	TMI	4079 CALLE PLATINO	SAN DIEGO CO. SAM, CPS-SLIC, San Diego Co. HMMD,...	Higher	1190, 0.225, North
K76	SUMITOMO METAL MININ		PFAS ECHO	Higher	1192, 0.226, NNW
P77	JOSEPH MIDILI	4138 LYNETTE CIRCLE	RCRA NonGen / NLR	Higher	1202, 0.228, ESE
P78	JOSEPH MIDILI	4138 LYNETTE CIRCLE	RCRA NonGen / NLR	Higher	1202, 0.228, ESE

MAPPED SITES SUMMARY

Target Property Address:  
 NOT REPORTED  
 OCEANSIDE, CA 92056

Click on Map ID to see full detail.

MAP ID	SITE NAME	ADDRESS	DATABASE ACRONYMS	RELATIVE ELEVATION	DIST (ft. & mi.) DIRECTION
<a href="#">P79</a>	ALO, JUDY	4140 LYNETTE CIRCLE	RCRA NonGen / NLR	Higher	1207, 0.229, ESE
<a href="#">O80</a>	TMI	4079 CALLEPLATINO RA	RCRA-SQG, FINDS, ECHO	Higher	1216, 0.230, North
<a href="#">81</a>	SEGA, LAUNIUSAELUA	3901 SHERBOURNE DR,	RCRA NonGen / NLR	Higher	1242, 0.235, SW
<a href="#">82</a>	P & M MANUFACTURING	4056 CALLE PLATINO	RCRA-SQG, FINDS, ECHO	Higher	1263, 0.239, NNW
<a href="#">83</a>	DECORATIVE SERVICES	4040 CALLE PLATINO	RCRA-SQG, ENVIROSTOR, SAN DIEGO CO. SAM, CPS-SLIC,	Higher	1465, 0.277, NW



# EXECUTIVE SUMMARY

## TARGET PROPERTY SEARCH RESULTS

The target property was not listed in any of the databases searched by EDR.

## DATABASES WITH NO MAPPED SITES

No mapped sites were found in EDR's search of available ("reasonably ascertainable ") government records either on the target property or within the search radius around the target property for the following databases:

## STANDARD ENVIRONMENTAL RECORDS

### ***Lists of Federal NPL (Superfund) sites***

NPL..... National Priority List  
Proposed NPL..... Proposed National Priority List Sites  
NPL LIENS..... Federal Superfund Liens

### ***Lists of Federal Delisted NPL sites***

Delisted NPL..... National Priority List Deletions

### ***Lists of Federal sites subject to CERCLA removals and CERCLA orders***

FEDERAL FACILITY..... Federal Facility Site Information listing  
SEMS..... Superfund Enterprise Management System

### ***Lists of Federal RCRA generators***

RCRA-LQG..... RCRA - Large Quantity Generators

### ***Federal institutional controls / engineering controls registries***

LUCIS..... Land Use Control Information System  
US ENG CONTROLS..... Engineering Controls Sites List  
US INST CONTROLS..... Institutional Controls Sites List

### ***Federal ERNS list***

ERNS..... Emergency Response Notification System

### ***Lists of state- and tribal (Superfund) equivalent sites***

RESPONSE..... State Response Sites

### ***Lists of state and tribal landfills and solid waste disposal facilities***

SWF/LF..... Solid Waste Information System

### ***Lists of state and tribal leaking storage tanks***

INDIAN LUST..... Leaking Underground Storage Tanks on Indian Land

# EXECUTIVE SUMMARY

## ***Lists of state and tribal registered storage tanks***

FEMA UST..... Underground Storage Tank Listing  
INDIAN UST..... Underground Storage Tanks on Indian Land

## ***Lists of state and tribal voluntary cleanup sites***

INDIAN VCP..... Voluntary Cleanup Priority Listing  
VCP..... Voluntary Cleanup Program Properties

## ***Lists of state and tribal brownfield sites***

BROWNFIELDS..... Considered Brownfields Sites Listing

## **ADDITIONAL ENVIRONMENTAL RECORDS**

### ***Local Brownfield lists***

US BROWNFIELDS..... A Listing of Brownfields Sites

### ***Local Lists of Landfill / Solid Waste Disposal Sites***

WMUDS/SWAT..... Waste Management Unit Database  
SWRCY..... Recycler Database  
HAULERS..... Registered Waste Tire Haulers Listing  
INDIAN ODI..... Report on the Status of Open Dumps on Indian Lands  
DEBRIS REGION 9..... Torres Martinez Reservation Illegal Dump Site Locations  
ODI..... Open Dump Inventory  
IHS OPEN DUMPS..... Open Dumps on Indian Land

### ***Local Lists of Hazardous waste / Contaminated Sites***

US HIST CDL..... Delisted National Clandestine Laboratory Register  
HIST Cal-Sites..... Historical Calsites Database  
SCH..... School Property Evaluation Program  
CDL..... Clandestine Drug Labs  
San Diego Co. HMMD..... Hazardous Materials Management Division Database  
Toxic Pits..... Toxic Pits Cleanup Act Sites  
US CDL..... National Clandestine Laboratory Register

### ***Local Lists of Registered Storage Tanks***

HIST UST..... Hazardous Substance Storage Container Database  
CA FID UST..... Facility Inventory Database

### ***Local Land Records***

LIENS..... Environmental Liens Listing  
LIENS 2..... CERCLA Lien Information  
DEED..... Deed Restriction Listing

### ***Records of Emergency Release Reports***

HMIRS..... Hazardous Materials Information Reporting System

## EXECUTIVE SUMMARY

CHMIRS..... California Hazardous Material Incident Report System  
LDS..... Land Disposal Sites Listing  
MCS..... Military Cleanup Sites Listing  
SPILLS 90..... SPILLS 90 data from FirstSearch

### **Other Ascertainable Records**

FUDS..... Formerly Used Defense Sites  
DOD..... Department of Defense Sites  
SCRD DRYCLEANERS..... State Coalition for Remediation of Drycleaners Listing  
US FIN ASSUR..... Financial Assurance Information  
EPA WATCH LIST..... EPA WATCH LIST  
2020 COR ACTION..... 2020 Corrective Action Program List  
TSCA..... Toxic Substances Control Act  
TRIS..... Toxic Chemical Release Inventory System  
SSTS..... Section 7 Tracking Systems  
ROD..... Records Of Decision  
RMP..... Risk Management Plans  
RAATS..... RCRA Administrative Action Tracking System  
PRP..... Potentially Responsible Parties  
PADS..... PCB Activity Database System  
ICIS..... Integrated Compliance Information System  
FTTS..... FIFRA/ TSCA Tracking System - FIFRA (Federal Insecticide, Fungicide, & Rodenticide Act)/TSCA (Toxic Substances Control Act)  
MLTS..... Material Licensing Tracking System  
COAL ASH DOE..... Steam-Electric Plant Operation Data  
COAL ASH EPA..... Coal Combustion Residues Surface Impoundments List  
PCB TRANSFORMER..... PCB Transformer Registration Database  
RADINFO..... Radiation Information Database  
HIST FTTS..... FIFRA/TSCA Tracking System Administrative Case Listing  
DOT OPS..... Incident and Accident Data  
CONSENT..... Superfund (CERCLA) Consent Decrees  
INDIAN RESERV..... Indian Reservations  
FUSRAP..... Formerly Utilized Sites Remedial Action Program  
UMTRA..... Uranium Mill Tailings Sites  
LEAD SMELTERS..... Lead Smelter Sites  
US AIRS..... Aerometric Information Retrieval System Facility Subsystem  
US MINES..... Mines Master Index File  
MINES MRDS..... Mineral Resources Data System  
ABANDONED MINES..... Abandoned Mines  
FINDS..... Facility Index System/Facility Registry System  
UXO..... Unexploded Ordnance Sites  
ECHO..... Enforcement & Compliance History Information  
DOCKET HWC..... Hazardous Waste Compliance Docket Listing  
FUELS PROGRAM..... EPA Fuels Program Registered Listing  
PFAS NPL..... Superfund Sites with PFAS Detections Information  
PFAS FEDERAL SITES..... Federal Sites PFAS Information  
PFAS TSCA..... PFAS Manufacture and Imports Information  
PFAS TRIS..... List of PFAS Added to the TRI  
PFAS RCRA MANIFEST..... PFAS Transfers Identified In the RCRA Database Listing  
PFAS ATSDR..... PFAS Contamination Site Location Listing  
PFAS WQP..... Ambient Environmental Sampling for PFAS  
PFAS NPDES..... Clean Water Act Discharge Monitoring Information  
PFAS ECHO FIRE TRAINING..... Facilities in Industries that May Be Handling PFAS Listing  
PFAS PART 139 AIRPORT... All Certified Part 139 Airports PFAS Information Listing

## EXECUTIVE SUMMARY

AQUEOUS FOAM NRC.....	Aqueous Foam Related Incidents Listing
BIOSOLIDS.....	ICIS-NPDES Biosolids Facility Data
PFAS.....	PFAS Contamination Site Location Listing
AQUEOUS FOAM.....	Former Fire Training Facility Assessments Listing
CA BOND EXP. PLAN.....	Bond Expenditure Plan
CHROME PLATING.....	Chrome Plating Facilities Listing
CUPA Listings.....	CUPA Resources List
EML.....	Emissions Inventory Data
ENF.....	Enforcement Action Listing
Financial Assurance.....	Financial Assurance Information Listing
ICE.....	Inspection, Compliance and Enforcement
HWT.....	Registered Hazardous Waste Transporter Database
HWTS.....	Hazardous Waste Tracking System
HAZNET.....	Facility and Manifest Data
MINES.....	Mines Site Location Listing
MWMP.....	Medical Waste Management Program Listing
NPDES.....	NPDES Permits Listing
PEST LIC.....	Pesticide Regulation Licenses Listing
PROC.....	Certified Processors Database
Notify 65.....	Proposition 65 Records
HAZMAT.....	Hazardous Material Facilities
UIC.....	UIC Listing
UIC GEO.....	UIC GEO (GEOTRACKER)
WASTEWATER PITS.....	Oil Wastewater Pits Listing
WDS.....	Waste Discharge System
WIP.....	Well Investigation Program Case List
MILITARY PRIV SITES.....	MILITARY PRIV SITES (GEOTRACKER)
PROJECT.....	PROJECT (GEOTRACKER)
WDR.....	Waste Discharge Requirements Listing
SAN DIEGO CO LOP.....	Local Oversight Program Listing
CIWQS.....	California Integrated Water Quality System
CERS.....	CERS
NON-CASE INFO.....	NON-CASE INFO (GEOTRACKER)
OTHER OIL GAS.....	OTHER OIL & GAS (GEOTRACKER)
PROD WATER PONDS.....	PROD WATER PONDS (GEOTRACKER)
SAMPLING POINT.....	SAMPLING POINT (GEOTRACKER)
WELL STIM PROJ.....	Well Stimulation Project (GEOTRACKER)

### EDR HIGH RISK HISTORICAL RECORDS

#### *EDR Exclusive Records*

EDR MGP.....	EDR Proprietary Manufactured Gas Plants
EDR Hist Cleaner.....	EDR Exclusive Historical Cleaners

### EDR RECOVERED GOVERNMENT ARCHIVES

#### *Exclusive Recovered Govt. Archives*

RGA LF.....	Recovered Government Archive Solid Waste Facilities List
RGA LUST.....	Recovered Government Archive Leaking Underground Storage Tank

### SURROUNDING SITES: SEARCH RESULTS

Surrounding sites were identified in the following databases.

## EXECUTIVE SUMMARY

Elevations have been determined from the USGS Digital Elevation Model and should be evaluated on a relative (not an absolute) basis. Relative elevation information between sites of close proximity should be field verified. Sites with an elevation equal to or higher than the target property have been differentiated below from sites with an elevation lower than the target property.

Page numbers and map identification numbers refer to the EDR Radius Map report where detailed data on individual sites can be reviewed.

Sites listed in ***bold italics*** are in multiple databases.

Unmappable (orphan) sites are not considered in the foregoing analysis.

### **STANDARD ENVIRONMENTAL RECORDS**

#### ***Lists of Federal CERCLA sites with NFRAP***

SEMS-ARCHIVE: SEMS-ARCHIVE (Superfund Enterprise Management System Archive) tracks sites that have no further interest under the Federal Superfund Program based on available information. The list was formerly known as the CERCLIS-NFRAP, renamed to SEMS ARCHIVE by the EPA in 2015. EPA may perform a minimal level of assessment work at a site while it is archived if site conditions change and/or new information becomes available. Archived sites have been removed and archived from the inventory of SEMS sites. Archived status indicates that, to the best of EPA's knowledge, assessment at a site has been completed and that EPA has determined no further steps will be taken to list the site on the National Priorities List (NPL), unless information indicates this decision was not appropriate or other considerations require a recommendation for listing at a later time. The decision does not necessarily mean that there is no hazard associated with a given site; it only means that, based upon available information, the location is not judged to be potential NPL site.

A review of the SEMS-ARCHIVE list, as provided by EDR, and dated 09/19/2023 has revealed that there is 1 SEMS-ARCHIVE site within approximately 0.5 miles of the target property.

<u>Equal/Higher Elevation</u>	<u>Address</u>	<u>Direction / Distance</u>	<u>Map ID</u>	<u>Page</u>
<b><i>SMM USA, INC.</i></b> Site ID: 0903862 EPA Id: CAD982414146	<b><i>4055 CALLE PLATINO</i></b>	<b><i>NNW 1/8 - 1/4 (0.215 mi.)</i></b>	<b><i>K65</i></b>	<b><i>434</i></b>

#### ***Lists of Federal RCRA facilities undergoing Corrective Action***

CORRACTS: CORRACTS is a list of handlers with RCRA Corrective Action Activity. This report shows which nationally-defined corrective action core events have occurred for every handler that has had corrective action activity.

A review of the CORRACTS list, as provided by EDR, and dated 07/24/2023 has revealed that there is 1 CORRACTS site within approximately 1 mile of the target property.

<u>Equal/Higher Elevation</u>	<u>Address</u>	<u>Direction / Distance</u>	<u>Map ID</u>	<u>Page</u>
<b><i>SMM USA, INC.</i></b> EPA ID:: CAD982414146	<b><i>4055 CALLE PLATINO</i></b>	<b><i>NNW 1/8 - 1/4 (0.215 mi.)</i></b>	<b><i>K65</i></b>	<b><i>434</i></b>

## EXECUTIVE SUMMARY

### ***Lists of Federal RCRA TSD facilities***

RCRA-TSDF: RCRAInfo is EPA's comprehensive information system, providing access to data supporting the Resource Conservation and Recovery Act (RCRA) of 1976 and the Hazardous and Solid Waste Amendments (HSWA) of 1984. The database includes selective information on sites which generate, transport, store, treat and/or dispose of hazardous waste as defined by the Resource Conservation and Recovery Act (RCRA). Transporters are individuals or entities that move hazardous waste from the generator offsite to a facility that can recycle, treat, store, or dispose of the waste. TSDFs treat, store, or dispose of the waste.

A review of the RCRA-TSDF list, as provided by EDR, and dated 07/24/2023 has revealed that there is 1 RCRA-TSDF site within approximately 0.5 miles of the target property.

<u>Equal/Higher Elevation</u>	<u>Address</u>	<u>Direction / Distance</u>	<u>Map ID</u>	<u>Page</u>
<b>SMM USA, INC.</b> EPA ID:: CAD982414146	<b>4055 CALLE PLATINO</b>	<b>NNW 1/8 - 1/4 (0.215 mi.)</b>	<b>K65</b>	<b>434</b>

### ***Lists of Federal RCRA generators***

RCRA-SQG: RCRAInfo is EPA's comprehensive information system, providing access to data supporting the Resource Conservation and Recovery Act (RCRA) of 1976 and the Hazardous and Solid Waste Amendments (HSWA) of 1984. The database includes selective information on sites which generate, transport, store, treat and/or dispose of hazardous waste as defined by the Resource Conservation and Recovery Act (RCRA). Small quantity generators (SQGs) generate between 100 kg and 1,000 kg of hazardous waste per month.

A review of the RCRA-SQG list, as provided by EDR, and dated 07/24/2023 has revealed that there are 6 RCRA-SQG sites within approximately 0.25 miles of the target property.

<u>Equal/Higher Elevation</u>	<u>Address</u>	<u>Direction / Distance</u>	<u>Map ID</u>	<u>Page</u>
AM CHEMICALS LLC EPA ID:: CAR000169706	4065 OCEANSIDE BLVD	N 0 - 1/8 (0.122 mi.)	F34	177
<b>PLAZA DEL ORO CLEANE</b> EPA ID:: CAD982428849	<b>4140 OCEANSIDE BLVD</b>	<b>NNE 1/8 - 1/4 (0.205 mi.)</b>	<b>M64</b>	<b>419</b>
<b>SMM USA, INC.</b> EPA ID:: CAD982414146	<b>4055 CALLE PLATINO</b>	<b>NNW 1/8 - 1/4 (0.215 mi.)</b>	<b>K65</b>	<b>434</b>
<b>TMI</b> EPA ID:: CAD982012197	<b>4079 CALLEPLATINO RA</b>	<b>N 1/8 - 1/4 (0.230 mi.)</b>	<b>O80</b>	<b>528</b>
<b>P &amp; M MANUFACTURING</b> EPA ID:: CAD982484636	<b>4056 CALLE PLATINO</b>	<b>NNW 1/8 - 1/4 (0.239 mi.)</b>	<b>82</b>	<b>534</b>
<u>Lower Elevation</u>	<u>Address</u>	<u>Direction / Distance</u>	<u>Map ID</u>	<u>Page</u>
<b>PORKYS SPECIALIZED P</b> EPA ID:: CAD982478794	<b>4035 OCEANSIDE BLVD</b>	<b>WNW 0 - 1/8 (0.056 mi.)</b>	<b>B9</b>	<b>27</b>

## EXECUTIVE SUMMARY

RCRA-VSQG: RCRAInfo is EPA's comprehensive information system, providing access to data supporting the Resource Conservation and Recovery Act (RCRA) of 1976 and the Hazardous and Solid Waste Amendments (HSWA) of 1984. The database includes selective information on sites which generate, transport, store, treat and/or dispose of hazardous waste as defined by the Resource Conservation and Recovery Act (RCRA). Very small quantity generators (VSQGs) generate less than 100 kg of hazardous waste, or less than 1 kg of acutely hazardous waste per month.

A review of the RCRA-VSQG list, as provided by EDR, and dated 07/24/2023 has revealed that there are 3 RCRA-VSQG sites within approximately 0.25 miles of the target property.

<u>Equal/Higher Elevation</u>	<u>Address</u>	<u>Direction / Distance</u>	<u>Map ID</u>	<u>Page</u>
ALBERTSONS 740 EPA ID:: CAL000384653	4150 OCEANSIDE BLVD	NE 1/8 - 1/4 (0.197 mi.)	L58	303
<b>WALGREENS #13052</b> EPA ID:: CAR000253351	<b>4181 OCEANSIDE BLVD</b>	<b>NE 1/8 - 1/4 (0.217 mi.)</b>	<b>N71</b>	<b>489</b>
WALGREENS #13052 EPA ID:: CAL000361298	4181 OCEANSIDE BLVD	NE 1/8 - 1/4 (0.217 mi.)	N74	507

### ***Lists of state- and tribal hazardous waste facilities***

ENVIROSTOR: The Department of Toxic Substances Control's (DTSC's) Site Mitigation and Brownfields Reuse Program's (SMBRP's) EnviroStor database identifies sites that have known contamination or sites for which there may be reasons to investigate further. The database includes the following site types: Federal Superfund sites (National Priorities List (NPL)); State Response, including Military Facilities and State Superfund; Voluntary Cleanup; and School sites. EnviroStor provides similar information to the information that was available in CalSites, and provides additional site information, including, but not limited to, identification of formerly-contaminated properties that have been released for reuse, properties where environmental deed restrictions have been recorded to prevent inappropriate land uses, and risk characterization information that is used to assess potential impacts to public health and the environment at contaminated sites.

A review of the ENVIROSTOR list, as provided by EDR, and dated 07/24/2023 has revealed that there are 2 ENVIROSTOR sites within approximately 1 mile of the target property.

<u>Equal/Higher Elevation</u>	<u>Address</u>	<u>Direction / Distance</u>	<u>Map ID</u>	<u>Page</u>
SMM USA, INC. Facility Id: 80001491 Status: No Action Required	4055 CALLE PLATINO	NNW 1/8 - 1/4 (0.215 mi.)	K69	486
<b>DECORATIVE SERVICES</b> Facility Id: 71003419 Status: No Further Action	<b>4040 CALLE PLATINO</b>	<b>NW 1/4 - 1/2 (0.277 mi.)</b>	<b>83</b>	<b>537</b>

### ***Lists of state and tribal leaking storage tanks***

SAN DIEGO CO. SAM: The listing contains all underground tank release cases and projects pertaining to properties contaminated with hazardous substances that are actively under review by the Site Assessment and Mitigation Program.

A review of the SAN DIEGO CO. SAM list, as provided by EDR, and dated 03/23/2010 has revealed that

## EXECUTIVE SUMMARY

there are 4 SAN DIEGO CO. SAM sites within approximately 0.5 miles of the target property.

<u>Equal/Higher Elevation</u>	<u>Address</u>	<u>Direction / Distance</u>	<u>Map ID</u>	<u>Page</u>
<b>SAN DIEGO AUTO AUCTI</b> Case Number: H23909-001 Facility Status: Closed Case	<b>4051 OCEANSIDE BL</b>	<b>NNW 0 - 1/8 (0.105 mi.)</b>	<b>E26</b>	<b>95</b>
<b>UNOCAL 76 #31292-257</b> Case Number: H29228-001 Facility Status: Closed Case	<b>4181 OCEANSIDE BL</b>	<b>NE 1/8 - 1/4 (0.217 mi.)</b>	<b>N72</b>	<b>494</b>
<b>TMI</b> Case Number: H28270-001 Facility Status: Closed Case	<b>4079 CALLE PLATINO</b>	<b>N 1/8 - 1/4 (0.225 mi.)</b>	<b>O75</b>	<b>511</b>
<b>DECORATIVE SERVICES</b> Case Number: H17169-001 Facility Status: Closed Case	<b>4040 CALLE PLATINO</b>	<b>NW 1/4 - 1/2 (0.277 mi.)</b>	<b>83</b>	<b>537</b>

LUST: Leaking Underground Storage Tank (LUST) Sites included in GeoTracker. GeoTracker is the Water Boards data management system for sites that impact, or have the potential to impact, water quality in California, with emphasis on groundwater.

A review of the LUST list, as provided by EDR, has revealed that there are 4 LUST sites within approximately 0.5 miles of the target property.

<u>Equal/Higher Elevation</u>	<u>Address</u>	<u>Direction / Distance</u>	<u>Map ID</u>	<u>Page</u>
<b>SAN DIEGO AUTO AUCTI</b> Database: LUST REG 9, Date of Government Version: 03/01/2001 Closed Date: 11/6/97 Status: Case Closed Case Number: 9UT2941	<b>4051 OCEANSIDE BLVD</b>	<b>NNW 0 - 1/8 (0.105 mi.)</b>	<b>E25</b>	<b>91</b>
<b>SAN DIEGO AUTO AUCTI</b> Database: LUST, Date of Government Version: 06/05/2023 Status: Completed - Case Closed Global Id: T0607301707	<b>4051 OCEANSIDE BL</b>	<b>NNW 0 - 1/8 (0.105 mi.)</b>	<b>E26</b>	<b>95</b>
<b>76 SERVICE STATION #</b> Database: LUST REG 9, Date of Government Version: 03/01/2001 Status: Preliminary site assessment workplan submitted Case Number: 9UT4048	<b>4181 OCEANSIDE BLVD</b>	<b>NE 1/8 - 1/4 (0.217 mi.)</b>	<b>N70</b>	<b>488</b>
<b>UNOCAL 76 #31292-257</b> Database: LUST, Date of Government Version: 06/05/2023 Status: Completed - Case Closed Global Id: T0607399068 Global Id: T10000001918	<b>4181 OCEANSIDE BL</b>	<b>NE 1/8 - 1/4 (0.217 mi.)</b>	<b>N72</b>	<b>494</b>

CPS-SLIC: Cleanup Program Sites (CPS; also known as Site Cleanups [SC] and formerly known as Spills, Leaks, Investigations, and Cleanups [SLIC] sites) included in GeoTracker. GeoTracker is the Water Boards data management system for sites that impact, or have the potential to impact, water quality in California, with emphasis on groundwater.

A review of the CPS-SLIC list, as provided by EDR, has revealed that there are 3 CPS-SLIC sites



## EXECUTIVE SUMMARY

within approximately 0.5 miles of the target property.

<u>Equal/Higher Elevation</u>	<u>Address</u>	<u>Direction / Distance</u>	<u>Map ID</u>	<u>Page</u>
<b>UNOCAL 76 #31292-257</b> Database: CPS-SLIC, Date of Government Version: 06/05/2023 Facility Status: Completed - Case Closed Global Id: T10000002644	<b>4181 OCEANSIDE BL</b>	<b>NE 1/8 - 1/4 (0.217 mi.)</b>	<b>N72</b>	<b>494</b>
<b>TMI</b> Database: CPS-SLIC, Date of Government Version: 06/05/2023 Facility Status: Completed - Case Closed Global Id: T0608107511	<b>4079 CALLE PLATINO</b>	<b>N 1/8 - 1/4 (0.225 mi.)</b>	<b>O75</b>	<b>511</b>
<b>DECORATIVE SERVICES</b> Database: CPS-SLIC, Date of Government Version: 06/05/2023 Facility Status: Completed - Case Closed Global Id: T0608189337	<b>4040 CALLE PLATINO</b>	<b>NW 1/4 - 1/2 (0.277 mi.)</b>	<b>83</b>	<b>537</b>

### ***Lists of state and tribal registered storage tanks***

UST: The Underground Storage Tank database contains registered USTs. USTs are regulated under Subtitle I of the Resource Conservation and Recovery Act (RCRA). The data come from the State Water Resources Control Board's Hazardous Substance Storage Container Database.

A review of the UST list, as provided by EDR, has revealed that there is 1 UST site within approximately 0.25 miles of the target property.

<u>Equal/Higher Elevation</u>	<u>Address</u>	<u>Direction / Distance</u>	<u>Map ID</u>	<u>Page</u>
<b>UNOCAL 76</b> Database: UST, Date of Government Version: 06/05/2023 Facility Id: H29228	<b>4181 OCEANSIDE BLVD</b>	<b>NE 1/8 - 1/4 (0.217 mi.)</b>	<b>N73</b>	<b>505</b>

AST: A listing of aboveground storage tank petroleum storage tank locations.

A review of the AST list, as provided by EDR, has revealed that there is 1 AST site within approximately 0.25 miles of the target property.

<u>Equal/Higher Elevation</u>	<u>Address</u>	<u>Direction / Distance</u>	<u>Map ID</u>	<u>Page</u>
<b>JIFFY LUBE #3244</b> Database: AST, Date of Government Version: 07/06/2016	<b>4106 OCEANSIDE BLVD</b>	<b>NNE 1/8 - 1/4 (0.170 mi.)</b>	<b>I46</b>	<b>261</b>

### **ADDITIONAL ENVIRONMENTAL RECORDS**

#### ***Local Lists of Hazardous waste / Contaminated Sites***

CERS HAZ WASTE: List of sites in the California Environmental Protection Agency (CalEPA) Regulated Site Portal which fall under the Hazardous Chemical Management, Hazardous Waste Onsite Treatment, Household Hazardous Waste Collection, Hazardous Waste Generator, and RCRA LQ HW Generator programs.

A review of the CERS HAZ WASTE list, as provided by EDR, and dated 07/17/2023 has revealed that there

## EXECUTIVE SUMMARY

are 8 CERS HAZ WASTE sites within approximately 0.25 miles of the target property.

<u>Equal/Higher Elevation</u>	<u>Address</u>	<u>Direction / Distance</u>	<u>Map ID</u>	<u>Page</u>
<i>SAN DIEGO AUTO AUCTI</i>	<i>4051 OCEANSIDE BL</i>	<i>NNW 0 - 1/8 (0.105 mi.)</i>	<i>E26</i>	<i>95</i>
<i>JIFFY LUBE #3244</i>	<i>4106 OCEANSIDE BL</i>	<i>NNE 1/8 - 1/4 (0.170 mi.)</i>	<i>I48</i>	<i>265</i>
<i>ALBERTSONS #740</i>	<i>4150 OCEANSIDE BLVD</i>	<i>NE 1/8 - 1/4 (0.197 mi.)</i>	<i>L59</i>	<i>307</i>
<i>PLAZA DEL ORO CLEANE</i>	<i>4140 OCEANSIDE BLVD</i>	<i>NNE 1/8 - 1/4 (0.205 mi.)</i>	<i>M64</i>	<i>419</i>
<i>GREENE GROUP INDUSTR</i>	<i>4055 CALLE PLATINO</i>	<i>NNW 1/8 - 1/4 (0.215 mi.)</i>	<i>K67</i>	<i>474</i>
<u>Lower Elevation</u>	<u>Address</u>	<u>Direction / Distance</u>	<u>Map ID</u>	<u>Page</u>
<i>CALIFORNIA AUTOMOTIV</i>	<i>4035 OCEANSIDE BLVD</i>	<i>WNW 0 - 1/8 (0.056 mi.)</i>	<i>B12</i>	<i>34</i>
<i>HTS- ENGINEERING, IN</i>	<i>4079 OCEANSIDE BLVD</i>	<i>NE 0 - 1/8 (0.065 mi.)</i>	<i>C21</i>	<i>83</i>
<i>DOLLAR TREE #02507</i>	<i>4161 OCEANSIDE BLVD</i>	<i>NE 1/8 - 1/4 (0.143 mi.)</i>	<i>H39</i>	<i>189</i>

### **Local Lists of Registered Storage Tanks**

SWEEPS UST: Statewide Environmental Evaluation and Planning System. This underground storage tank listing was updated and maintained by a company contacted by the SWRCB in the early 1990's. The listing is no longer updated or maintained. The local agency is the contact for more information on a site on the SWEEPS list.

A review of the SWEEPS UST list, as provided by EDR, and dated 06/01/1994 has revealed that there are 2 SWEEPS UST sites within approximately 0.25 miles of the target property.

<u>Equal/Higher Elevation</u>	<u>Address</u>	<u>Direction / Distance</u>	<u>Map ID</u>	<u>Page</u>
<i>SAN DIEGO AUTO AUCTI</i> Status: A Tank Status: A Comp Number: 23909	<i>4051 OCEANSIDE BLVD</i>	<i>NNW 0 - 1/8 (0.105 mi.)</i>	<i>E25</i>	<i>91</i>
<i>UNOCAL 76</i> Status: A Tank Status: A Comp Number: 29228	<i>4181 OCEANSIDE BLVD</i>	<i>NE 1/8 - 1/4 (0.217 mi.)</i>	<i>N73</i>	<i>505</i>

CERS TANKS: List of sites in the California Environmental Protection Agency (CalEPA) Regulated Site Portal which fall under the Aboveground Petroleum Storage and Underground Storage Tank regulatory programs.

A review of the CERS TANKS list, as provided by EDR, and dated 07/17/2023 has revealed that there are 2 CERS TANKS sites within approximately 0.25 miles of the target property.

<u>Equal/Higher Elevation</u>	<u>Address</u>	<u>Direction / Distance</u>	<u>Map ID</u>	<u>Page</u>
<i>SAN DIEGO AUTO AUCTI</i>	<i>4051 OCEANSIDE BL</i>	<i>NNW 0 - 1/8 (0.105 mi.)</i>	<i>E26</i>	<i>95</i>
<i>JIFFY LUBE #3244</i>	<i>4106 OCEANSIDE BL</i>	<i>NNE 1/8 - 1/4 (0.170 mi.)</i>	<i>I48</i>	<i>265</i>

## EXECUTIVE SUMMARY

### ***Other Ascertainable Records***

RCRA NonGen / NLR: RCRAInfo is EPA's comprehensive information system, providing access to data supporting the Resource Conservation and Recovery Act (RCRA) of 1976 and the Hazardous and Solid Waste Amendments (HSWA) of 1984. The database includes selective information on sites which generate, transport, store, treat and/or dispose of hazardous waste as defined by the Resource Conservation and Recovery Act (RCRA). Non-Generators do not presently generate hazardous waste.

A review of the RCRA NonGen / NLR list, as provided by EDR, and dated 07/24/2023 has revealed that there are 51 RCRA NonGen / NLR sites within approximately 0.25 miles of the target property.

<u>Equal/Higher Elevation</u>	<u>Address</u>	<u>Direction / Distance</u>	<u>Map ID</u>	<u>Page</u>
BRYAN SNYDER EPA ID:: CAC003208350	4044 WOOSTER DR	SE 0 - 1/8 (0.014 mi.)	1	9
JOSEFINA HAMPTON EPA ID:: CAC003144359	4014 WOOSTER DRIVE	S 0 - 1/8 (0.017 mi.)	2	11
FREY, JESSICA EPA ID:: CAC003240355	4156 MARCELLA STREET	E 0 - 1/8 (0.027 mi.)	A3	13
LINDA FLETCHER EPA ID:: CAC003199329	4152 MARCELLA ST	E 0 - 1/8 (0.038 mi.)	A4	15
JOHN BOYD EPA ID:: CAC003171634	4153 MARCELLA STREET	ESE 0 - 1/8 (0.039 mi.)	A5	18
NANCY MASCITTI EPA ID:: CAC003146412	4067 WOOSTER DR	SE 0 - 1/8 (0.040 mi.)	6	20
BARRY LEW EPA ID:: CAC002996516	4149 MARCELLA ST.	E 0 - 1/8 (0.049 mi.)	A7	22
CHRIS WARD EPA ID:: CAC003135182	3919 WOOSTER DR	WSW 0 - 1/8 (0.061 mi.)	18	76
GREENFIELD FENCE INC EPA ID:: CAL000375347	4051 OCEANSIDE BLVD	NNW 0 - 1/8 (0.105 mi.)	E27	160
DENISE PALMER EPA ID:: CAC003230291	4142 CRYSTAL STREET	ENE 0 - 1/8 (0.107 mi.)	28	163
BAY CAL COMMERCIAL P EPA ID:: CAP000156497	4083 OCEANSIDE BLVD	NNE 0 - 1/8 (0.117 mi.)	C29	165
TIPD LLC EPA ID:: CAL000455029	4083 OCEANSIDE BLVD	NNE 0 - 1/8 (0.117 mi.)	C30	167
TIPD LLC EPA ID:: CAC002992664	4083 OCEANSIDE BLVD.	NNE 0 - 1/8 (0.117 mi.)	C31	169
CLARK, VALERIE EPA ID:: CAC003198523	3935 BEDFORD AVE	SSW 0 - 1/8 (0.123 mi.)	G35	180
VALERIE CLARK EPA ID:: CAC003150306	3935 BEDFORD AVE	SSW 0 - 1/8 (0.123 mi.)	G36	182
CLARK, VALERIE EPA ID:: CAC003199693	3935 BEDFORD AVE	SSW 0 - 1/8 (0.123 mi.)	G37	185
NORTHRUP, RANDAL EPA ID:: CAC002970987	3889 SHENANDOAH DRIV	SW 1/8 - 1/4 (0.126 mi.)	38	187
BARBARA GEORGE EPA ID:: CAC003181214	4116 CHASIN STREET	SE 1/8 - 1/4 (0.148 mi.)	41	250
3900 SHENANDOAH DRIV	3900 SHENANDOAH DRIV	SW 1/8 - 1/4 (0.151 mi.)	42	252

## EXECUTIVE SUMMARY

EPA ID:: CAC003241168				
RALPH FRANTZ EPA ID:: CAC003182539	2763 COLLEGE	SSE 1/8 - 1/4 (0.157 mi.)	43	254
ONE SOURCE DISTRIBUT EPA ID:: CAL000384543	3951 OCEANIC DR	WNW 1/8 - 1/4 (0.162 mi.)	44	257
CHARLIE BALCAR EPA ID:: CAC003139853	2482 BRADLEY ST.	ENE 1/8 - 1/4 (0.164 mi.)	45	259
TEAM CAR CARE WEST L EPA ID:: CAL000438395	4106 OCEANSIDE BLVD	NNE 1/8 - 1/4 (0.170 mi.)	I47	263
CHAW, TIN EPA ID:: CAC003139582	3987 SHERBOURNE DRIV	SSE 1/8 - 1/4 (0.171 mi.)	49	284
CRISTINO FLORES EPA ID:: CAC003090301	4125 TERRY STREET	ESE 1/8 - 1/4 (0.173 mi.)	50	286
VAN DE POL ENTERPRIS EPA ID:: CAL000443850	4039 CALLE PLATINO U	NW 1/8 - 1/4 (0.174 mi.)	J51	288
MERZ CONSTRUCTION EPA ID:: CAC003055765	4039 CALLE PLATINO	NW 1/8 - 1/4 (0.174 mi.)	J52	291
UBDT, INC. EPA ID:: CAC003002003	4039 CALLE PLATINO #	NW 1/8 - 1/4 (0.174 mi.)	J53	293
DEDICATED DELIVERY P EPA ID:: CAC003217206	4039 CALLE PLATINO S	NW 1/8 - 1/4 (0.174 mi.)	J54	295
JOSEPH SALGUERO EPA ID:: CAC003019415	3917 SHENANDOAH DR.	SSW 1/8 - 1/4 (0.178 mi.)	56	299
DEL ORO SMILES DENTI EPA ID:: CAL000441469	4171 OCEANSIDE BLVD	NE 1/8 - 1/4 (0.194 mi.)	H57	301
PHILLIP BEHM EPA ID:: CAC003171386	2589 JOANN DRIVE	E 1/8 - 1/4 (0.197 mi.)	60	412
BILL SPERBERG EPA ID:: CAC003216383	3952 SHERBOURNE DRIV	S 1/8 - 1/4 (0.199 mi.)	61	414
PLAZA DEL ORO CLEANE EPA ID:: CAL000470712	4140 OCEANSIDE #149	NNE 1/8 - 1/4 (0.205 mi.)	M62	416
SOUTHWEST GREENE INT EPA ID:: CAL000364086	4055 CALLE PLATINO S	NNW 1/8 - 1/4 (0.215 mi.)	K68	484
JOSEPH MIDILI EPA ID:: CAC003135094	4138 LYNETTE CIRCLE	ESE 1/8 - 1/4 (0.228 mi.)	P77	522
JOSEPH MIDILI EPA ID:: CAC003121194	4138 LYNETTE CIRCLE	ESE 1/8 - 1/4 (0.228 mi.)	P78	524
ALO, JUDY EPA ID:: CAC002981890	4140 LYNETTE CIRCLE	ESE 1/8 - 1/4 (0.229 mi.)	P79	526
SEGA, LAUNIUSAEUA EPA ID:: CAC003100734	3901 SHERBOURNE DR,	SW 1/8 - 1/4 (0.235 mi.)	81	532
<b>Lower Elevation</b>	<b>Address</b>	<b>Direction / Distance</b>	<b>Map ID</b>	<b>Page</b>
ALFREDO BERNAL EPA ID:: CAC003087654	4035 OCEANSIDE BLVD	WNW 0 - 1/8 (0.056 mi.)	B8	24
CALIFORNIA AUTOMOTIV	4035 OCEANSIDE BLVD	WNW 0 - 1/8 (0.056 mi.)	B10	29

## EXECUTIVE SUMMARY

EPA ID:: CAL000352371					
VERGARA AUTOMOTIVE	4035 OCEANSIDE BLVD	WNW 0 - 1/8 (0.056 mi.)	B11	32	
EPA ID:: CAL000453334					
MARSWAY MACHINING IN	4035 OCEANSIDE BLVD	WNW 0 - 1/8 (0.056 mi.)	B13	66	
EPA ID:: CAL000408401					
ELLIOTT AUTO REPAIR	4035 OCEANSIDE BLVD	WNW 0 - 1/8 (0.056 mi.)	B14	68	
EPA ID:: CAL000358432					
D&J AUTO DOCTORS INC	4035 OCEANSIDE BLVD	WNW 0 - 1/8 (0.056 mi.)	B16	72	
EPA ID:: CAL000240380					
VEGAS TOWING & AUTO	4035 OCEANSIDE BLVD	WNW 0 - 1/8 (0.056 mi.)	B17	74	
EPA ID:: CAL000430132					
SCRIPPS COASTAL MED	4079 OCEANSIDE BLVD	NE 0 - 1/8 (0.065 mi.)	C19	78	
EPA ID:: CAL000342327					
HTS-ENGINEERING, INC	4079 OCEANSIDE BLVD	NE 0 - 1/8 (0.065 mi.)	C20	81	
EPA ID:: CAL920423536					
PREPAK PRODUCTS	4055 OCEANSIDE BLVD	NNE 0 - 1/8 (0.069 mi.)	D22	86	
EPA ID:: CAC003011878					
PREPAK PRODUCTS	4055 OCEANSIDE BLVD	NNE 0 - 1/8 (0.069 mi.)	D23	88	
EPA ID:: CAC003030732					
DOLLAR TREE #02507	4161 OCEANSIDE BLVD	NE 1/8 - 1/4 (0.143 mi.)	H40	248	
EPA ID:: CAL000378400					

PFAS ECHO: Regulators and the public have expressed interest in knowing which regulated entities may be using PFAS. EPA has developed a dataset from various sources that show which industries may be handling PFAS. Approximately 120,000 facilities subject to federal environmental programs have operated or currently operate in industry sectors with processes that may involve handling and/or release of PFAS.

A review of the PFAS ECHO list, as provided by EDR, and dated 07/05/2023 has revealed that there are 4 PFAS ECHO sites within approximately 0.25 miles of the target property.

<u>Equal/Higher Elevation</u>	<u>Address</u>	<u>Direction / Distance</u>	<u>Map ID</u>	<u>Page</u>
<b>TIPD LLC</b>	<b>4083 OCEANSIDE BLVD</b>	<b>NNE 0 - 1/8 (0.117 mi.)</b>	<b>C32</b>	<b>172</b>
<b>AM CHEMICALS LLC</b>	<b>4065 OCEANSIDE BLVD</b>	<b>N 0 - 1/8 (0.122 mi.)</b>	<b>F33</b>	<b>174</b>
SOUTHWEST GREENE INT		NNW 1/8 - 1/4 (0.175 mi.)	K55	297
SUMITOMO METAL MININ		NNW 1/8 - 1/4 (0.226 mi.)	K76	520

Cortese: The sites for the list are designated by the State Water Resource Control Board (LUST), the Integrated Waste Board (SWF/LS), and the Department of Toxic Substances Control (Cal-Sites).

A review of the Cortese list, as provided by EDR, and dated 06/14/2023 has revealed that there are 2 Cortese sites within approximately 0.5 miles of the target property.

<u>Equal/Higher Elevation</u>	<u>Address</u>	<u>Direction / Distance</u>	<u>Map ID</u>	<u>Page</u>
<b>SAN DIEGO AUTO AUCTI</b>	<b>4051 OCEANSIDE BL</b>	<b>NNW 0 - 1/8 (0.105 mi.)</b>	<b>E26</b>	<b>95</b>
Cleanup Status: COMPLETED - CASE CLOSED				
<b>UNOCAL 76 #31292-257</b>	<b>4181 OCEANSIDE BL</b>	<b>NE 1/8 - 1/4 (0.217 mi.)</b>	<b>N72</b>	<b>494</b>
Cleanup Status: COMPLETED - CASE CLOSED				

## EXECUTIVE SUMMARY

DRYCLEANERS: A list of drycleaner related facilities that have EPA ID numbers. These are facilities with certain SIC codes: power laundries, family and commercial; garment pressing and cleaners' agents; linen supply; coin-operated laundries and cleaning; drycleaning plants except rugs; carpet and upholster cleaning; industrial launderers; laundry and garment services.

A review of the DRYCLEANERS list, as provided by EDR, has revealed that there are 2 DRYCLEANERS sites within approximately 0.25 miles of the target property.

<u>Equal/Higher Elevation</u>	<u>Address</u>	<u>Direction / Distance</u>	<u>Map ID</u>	<u>Page</u>
PLAZA DEL ORO CLEANE Database: DRYCLEAN SAN DIEGO CO DIST, Date of Government Version: 08/08/2023	4140 OCEANSIDE BLVD	NNE 1/8 - 1/4 (0.205 mi.)	M63	419
<b>PLAZA DEL ORO CLEANE</b> Database: DRYCLEANERS, Date of Government Version: 08/27/2021 EPA Id: CAD982428849	<b>4140 OCEANSIDE BLVD</b>	<b>NNE 1/8 - 1/4 (0.205 mi.)</b>	<b>M64</b>	<b>419</b>

HIST CORTESE: The sites for the list are designated by the State Water Resource Control Board [LUST], the Integrated Waste Board [SWF/LS], and the Department of Toxic Substances Control [CALSTATES]. This listing is no longer updated by the state agency.

A review of the HIST CORTESE list, as provided by EDR, and dated 04/01/2001 has revealed that there is 1 HIST CORTESE site within approximately 0.5 miles of the target property.

<u>Equal/Higher Elevation</u>	<u>Address</u>	<u>Direction / Distance</u>	<u>Map ID</u>	<u>Page</u>
<b>SAN DIEGO AUTO AUCTI</b> Reg Id: 9UT2941	<b>4051 OCEANSIDE BL</b>	<b>NNW 0 - 1/8 (0.105 mi.)</b>	<b>E26</b>	<b>95</b>

HWP: Detailed information on permitted hazardous waste facilities and corrective action ("cleanups") tracked in EnviroStor.

A review of the HWP list, as provided by EDR, and dated 08/14/2023 has revealed that there is 1 HWP site within approximately 1 mile of the target property.

<u>Equal/Higher Elevation</u>	<u>Address</u>	<u>Direction / Distance</u>	<u>Map ID</u>	<u>Page</u>
SMM USA, INC. EPA ID: CAD982414146 Cleanup Status: CLOSED	4055 CALLE PLATINO	NNW 1/8 - 1/4 (0.215 mi.)	K66	472

### EDR HIGH RISK HISTORICAL RECORDS

#### **EDR Exclusive Records**

EDR Hist Auto: EDR has searched selected national collections of business directories and has collected listings of potential gas station/filling station/service station sites that were available to EDR researchers. EDR's review was limited to those categories of sources that might, in EDR's opinion, include gas station/filling station/service station establishments. The categories reviewed included, but were not limited to gas, gas station, gasoline station, filling station, auto, automobile repair, auto service station,

## EXECUTIVE SUMMARY

service station, etc. This database falls within a category of information EDR classifies as "High Risk Historical Records", or HRHR. EDR's HRHR effort presents unique and sometimes proprietary data about past sites and operations that typically create environmental concerns, but may not show up in current government records searches.

A review of the EDR Hist Auto list, as provided by EDR, has revealed that there are 2 EDR Hist Auto sites within approximately 0.125 miles of the target property.

<u>Equal/Higher Elevation</u>	<u>Address</u>	<u>Direction / Distance</u>	<u>Map ID</u>	<u>Page</u>
UNOCAL 76 OCEANSIDE	4101 OCEANSIDE BLVD	NE 0 - 1/8 (0.105 mi.)	24	91

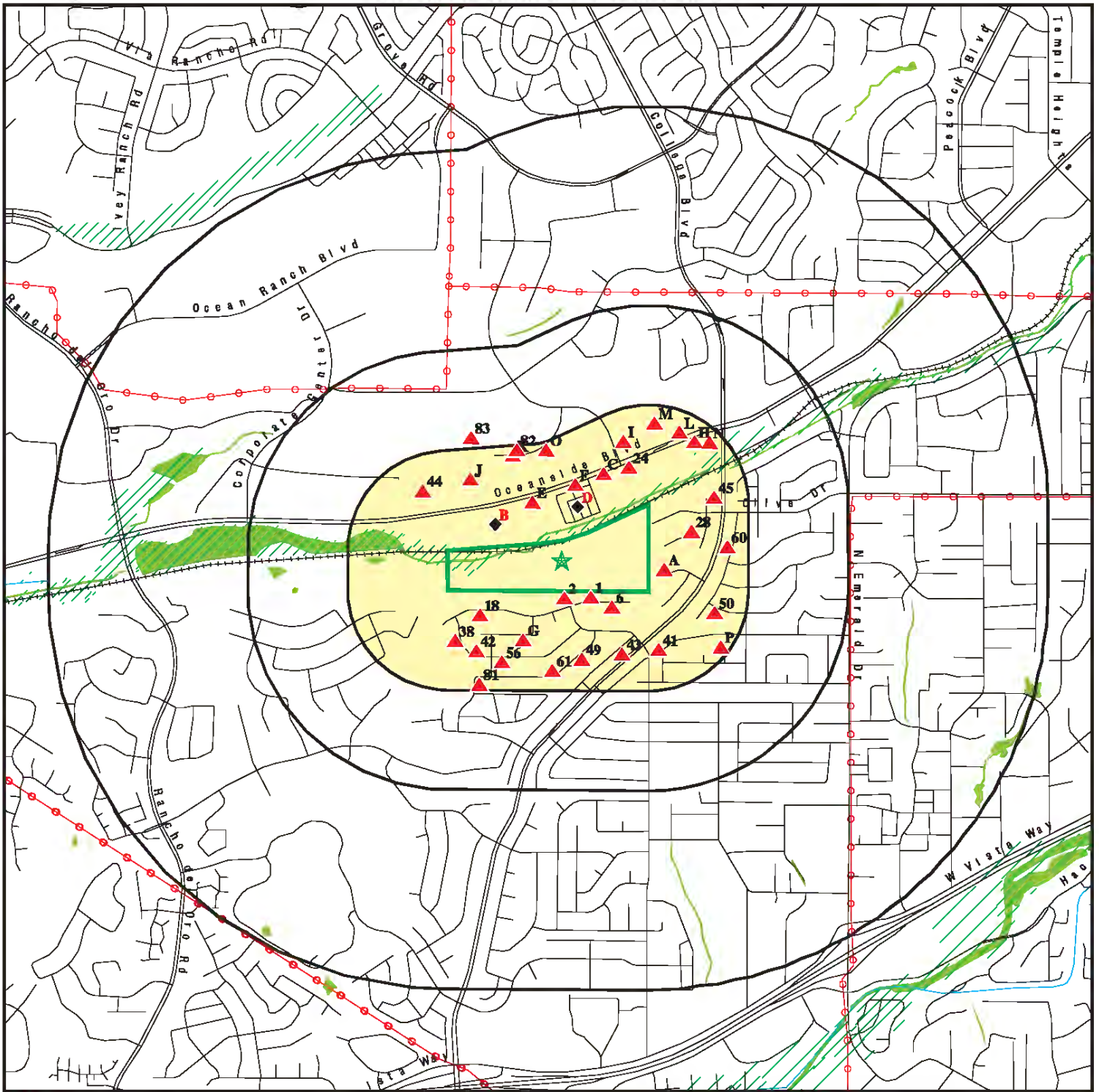
<u>Lower Elevation</u>	<u>Address</u>	<u>Direction / Distance</u>	<u>Map ID</u>	<u>Page</u>
EUROPEAN CAR CLINIC	4035 OCEANSIDE BLVD	WNW 0 - 1/8 (0.056 mi.)	B15	70

## EXECUTIVE SUMMARY

There were no unmapped sites in this report.



# OVERVIEW MAP - 7496275.2S



Target Property

Sites at elevations higher than or equal to the target property

Sites at elevations lower than the target property

Manufactured Gas Plants

National Priority List Sites

Dept. Defense Sites

Indian Reservations BIA

Power transmission lines

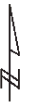
Special Flood Hazard Area (1%)

0.2% Annual Chance Flood Hazard

National Wetland Inventory

State Wetlands

Areas of Concern



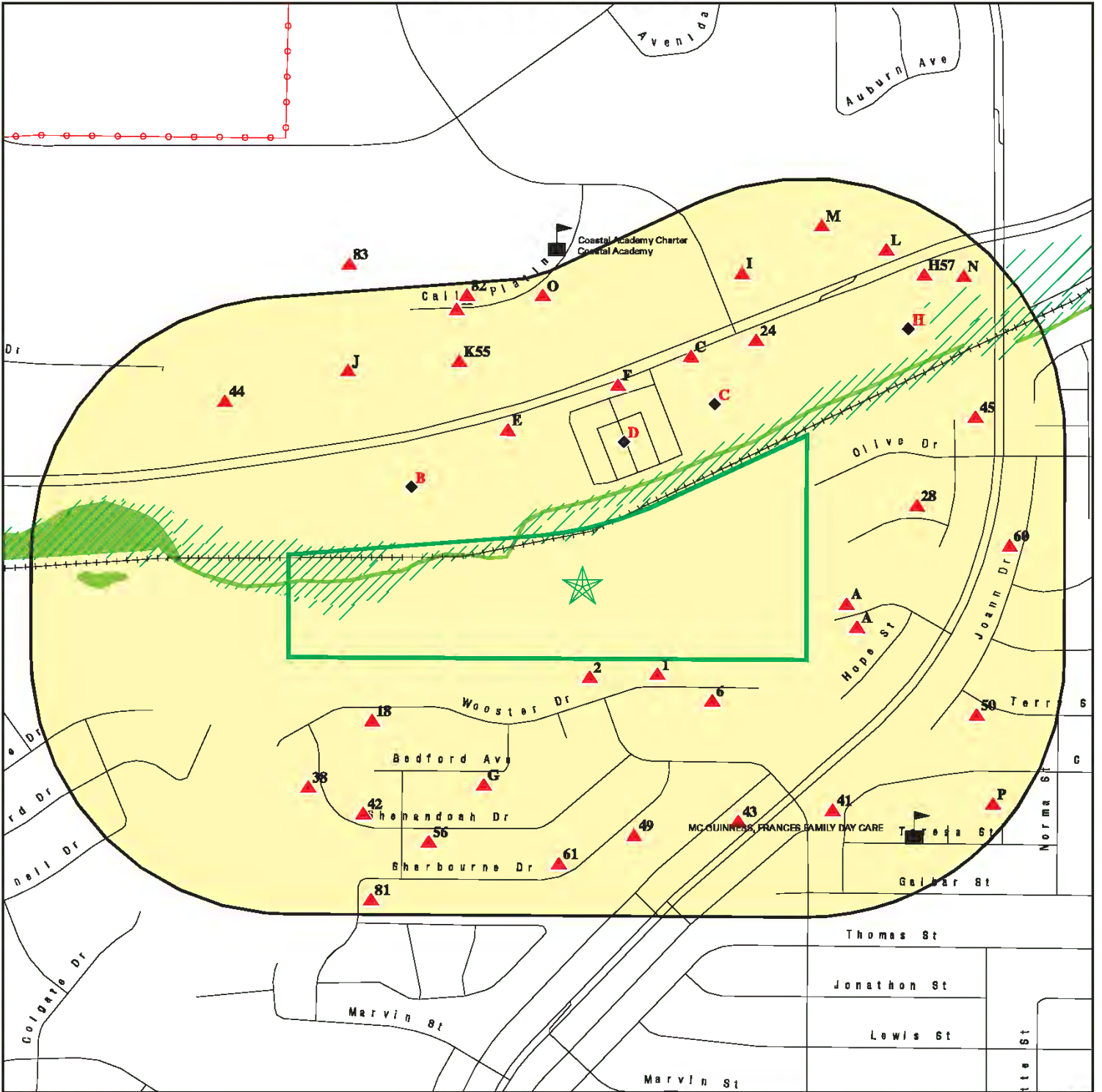
This report includes Interactive Map Layers to display and/or hide map information. The legend includes only those icons for the default map view.















**SITE NAME:** Capstone Equities Oceanside Site  
**ADDRESS:** Not Reported  
 OCEANSIDE CA 92056  
**LAT/LONG:** 33.202283 / 117.291939

**CLIENT:** Environmental Solutions  
**CONTACT:** Mike Rezvani  
**INQUIRY #:** 7496275.2s  
**DATE:** November 13, 2023 4:49 pm



# DETAIL MAP - 7496275.2S



-  Target Property
-  Sites at elevations higher than or equal to the target property
-  Sites at elevations lower than the target property
-  Manufactured Gas Plants
-  Sensitive Receptors
-  National Priority List Sites
-  Dept. Defense Sites
-  Indian Reservations BIA
-  Power transmission lines
-  Special Flood Hazard Area (1%)
-  0.2% Annual Chance Flood Hazard
-  National Wetland Inventory
-  State Wetlands
-  Areas of Concern

This report includes Interactive Map Layers to display and/or hide map information. The legend includes only those icons for the default map view.

<p><b>SITE NAME:</b> Capstone Equities Oceanside Site  <b>ADDRESS:</b> Not Reported                  OCEANSIDE CA 92056  <b>LAT/LONG:</b> 33.202283 / 117.291939</p>	<p><b>CLIENT:</b> Environmental Solutions  <b>CONTACT:</b> Mike Rezvani  <b>INQUIRY #:</b> 7496275.2s  <b>DATE:</b> November 13, 2023 4:50 pm</p>
--	---



## MAP FINDINGS SUMMARY

Database	Search Distance (Miles)	Target Property	< 1/8	1/8 - 1/4	1/4 - 1/2	1/2 - 1	> 1	Total Plotted
<b>STANDARD ENVIRONMENTAL RECORDS</b>								
<b><i>Lists of Federal NPL (Superfund) sites</i></b>								
NPL	1.000		0	0	0	0	NR	0
Proposed NPL	1.000		0	0	0	0	NR	0
NPL LIENS	1.000		0	0	0	0	NR	0
<b><i>Lists of Federal Delisted NPL sites</i></b>								
Delisted NPL	1.000		0	0	0	0	NR	0
<b><i>Lists of Federal sites subject to CERCLA removals and CERCLA orders</i></b>								
FEDERAL FACILITY	0.500		0	0	0	NR	NR	0
SEMS	0.500		0	0	0	NR	NR	0
<b><i>Lists of Federal CERCLA sites with NFRAP</i></b>								
SEMS-ARCHIVE	0.500		0	1	0	NR	NR	1
<b><i>Lists of Federal RCRA facilities undergoing Corrective Action</i></b>								
CORRACTS	1.000		0	1	0	0	NR	1
<b><i>Lists of Federal RCRA TSD facilities</i></b>								
RCRA-TSDF	0.500		0	1	0	NR	NR	1
<b><i>Lists of Federal RCRA generators</i></b>								
RCRA-LQG	0.250		0	0	NR	NR	NR	0
RCRA-SQG	0.250		2	4	NR	NR	NR	6
RCRA-VSQG	0.250		0	3	NR	NR	NR	3
<b><i>Federal institutional controls / engineering controls registries</i></b>								
LUCIS	0.500		0	0	0	NR	NR	0
US ENG CONTROLS	0.500		0	0	0	NR	NR	0
US INST CONTROLS	0.500		0	0	0	NR	NR	0
<b><i>Federal ERNS list</i></b>								
ERNS	0.001		0	NR	NR	NR	NR	0
<b><i>Lists of state- and tribal (Superfund) equivalent sites</i></b>								
RESPONSE	1.000		0	0	0	0	NR	0
<b><i>Lists of state- and tribal hazardous waste facilities</i></b>								
ENVIROSTOR	1.000		0	1	1	0	NR	2
<b><i>Lists of state and tribal landfills and solid waste disposal facilities</i></b>								
SWF/LF	0.500		0	0	0	NR	NR	0

## MAP FINDINGS SUMMARY

Database	Search Distance (Miles)	Target Property	< 1/8	1/8 - 1/4	1/4 - 1/2	1/2 - 1	> 1	Total Plotted
<b><i>Lists of state and tribal leaking storage tanks</i></b>								
SAN DIEGO CO. SAM	0.500		1	2	1	NR	NR	4
LUST	0.500		2	2	0	NR	NR	4
INDIAN LUST	0.500		0	0	0	NR	NR	0
CPS-SLIC	0.500		0	2	1	NR	NR	3
<b><i>Lists of state and tribal registered storage tanks</i></b>								
FEMA UST	0.250		0	0	NR	NR	NR	0
UST	0.250		0	1	NR	NR	NR	1
AST	0.250		0	1	NR	NR	NR	1
INDIAN UST	0.250		0	0	NR	NR	NR	0
<b><i>Lists of state and tribal voluntary cleanup sites</i></b>								
INDIAN VCP	0.500		0	0	0	NR	NR	0
VCP	0.500		0	0	0	NR	NR	0
<b><i>Lists of state and tribal brownfield sites</i></b>								
BROWNFIELDS	0.500		0	0	0	NR	NR	0
<b><u>ADDITIONAL ENVIRONMENTAL RECORDS</u></b>								
<b><i>Local Brownfield lists</i></b>								
US BROWNFIELDS	0.500		0	0	0	NR	NR	0
<b><i>Local Lists of Landfill / Solid Waste Disposal Sites</i></b>								
WMUDS/SWAT	0.500		0	0	0	NR	NR	0
SWRCY	0.500		0	0	0	NR	NR	0
HAULERS	0.001		0	NR	NR	NR	NR	0
INDIAN ODI	0.500		0	0	0	NR	NR	0
DEBRIS REGION 9	0.500		0	0	0	NR	NR	0
ODI	0.500		0	0	0	NR	NR	0
IHS OPEN DUMPS	0.500		0	0	0	NR	NR	0
<b><i>Local Lists of Hazardous waste / Contaminated Sites</i></b>								
US HIST CDL	0.001		0	NR	NR	NR	NR	0
HIST Cal-Sites	1.000		0	0	0	0	NR	0
SCH	0.250		0	0	NR	NR	NR	0
CDL	0.001		0	NR	NR	NR	NR	0
San Diego Co. HMMD	0.001		0	NR	NR	NR	NR	0
Toxic Pits	1.000		0	0	0	0	NR	0
CERS HAZ WASTE	0.250		3	5	NR	NR	NR	8
US CDL	0.001		0	NR	NR	NR	NR	0
<b><i>Local Lists of Registered Storage Tanks</i></b>								
SWEEPS UST	0.250		1	1	NR	NR	NR	2
HIST UST	0.250		0	0	NR	NR	NR	0
CA FID UST	0.250		0	0	NR	NR	NR	0

## MAP FINDINGS SUMMARY

Database	Search Distance (Miles)	Target Property	< 1/8	1/8 - 1/4	1/4 - 1/2	1/2 - 1	> 1	Total Plotted
CERS TANKS	0.250		1	1	NR	NR	NR	2
<b>Local Land Records</b>								
LIENS	0.001		0	NR	NR	NR	NR	0
LIENS 2	0.001		0	NR	NR	NR	NR	0
DEED	0.500		0	0	0	NR	NR	0
<b>Records of Emergency Release Reports</b>								
HMIRS	0.001		0	NR	NR	NR	NR	0
CHMIRS	0.001		0	NR	NR	NR	NR	0
LDS	0.001		0	NR	NR	NR	NR	0
MCS	0.001		0	NR	NR	NR	NR	0
SPILLS 90	0.001		0	NR	NR	NR	NR	0
<b>Other Ascertainable Records</b>								
RCRA NonGen / NLR	0.250		27	24	NR	NR	NR	51
FUDS	1.000		0	0	0	0	NR	0
DOD	1.000		0	0	0	0	NR	0
SCRD DRYCLEANERS	0.500		0	0	0	NR	NR	0
US FIN ASSUR	0.001		0	NR	NR	NR	NR	0
EPA WATCH LIST	0.001		0	NR	NR	NR	NR	0
2020 COR ACTION	0.250		0	0	NR	NR	NR	0
TSCA	0.001		0	NR	NR	NR	NR	0
TRIS	0.001		0	NR	NR	NR	NR	0
SSTS	0.001		0	NR	NR	NR	NR	0
ROD	1.000		0	0	0	0	NR	0
RMP	0.001		0	NR	NR	NR	NR	0
RAATS	0.001		0	NR	NR	NR	NR	0
PRP	0.001		0	NR	NR	NR	NR	0
PADS	0.001		0	NR	NR	NR	NR	0
ICIS	0.001		0	NR	NR	NR	NR	0
FTTS	0.001		0	NR	NR	NR	NR	0
MLTS	0.001		0	NR	NR	NR	NR	0
COAL ASH DOE	0.001		0	NR	NR	NR	NR	0
COAL ASH EPA	0.500		0	0	0	NR	NR	0
PCB TRANSFORMER	0.001		0	NR	NR	NR	NR	0
RADINFO	0.001		0	NR	NR	NR	NR	0
HIST FTTS	0.001		0	NR	NR	NR	NR	0
DOT OPS	0.001		0	NR	NR	NR	NR	0
CONSENT	1.000		0	0	0	0	NR	0
INDIAN RESERV	1.000		0	0	0	0	NR	0
FUSRAP	1.000		0	0	0	0	NR	0
UMTRA	0.500		0	0	0	NR	NR	0
LEAD SMELTERS	0.001		0	NR	NR	NR	NR	0
US AIRS	0.001		0	NR	NR	NR	NR	0
US MINES	0.250		0	0	NR	NR	NR	0
MINES MRDS	0.250		0	0	NR	NR	NR	0
ABANDONED MINES	0.250		0	0	NR	NR	NR	0
FINDS	0.001		0	NR	NR	NR	NR	0
UXO	1.000		0	0	0	0	NR	0
ECHO	0.001		0	NR	NR	NR	NR	0

## MAP FINDINGS SUMMARY

Database	Search Distance (Miles)	Target Property	< 1/8	1/8 - 1/4	1/4 - 1/2	1/2 - 1	> 1	Total Plotted
DOCKET HWC	0.001		0	NR	NR	NR	NR	0
FUELS PROGRAM	0.250		0	0	NR	NR	NR	0
PFAS NPL	0.250		0	0	NR	NR	NR	0
PFAS FEDERAL SITES	0.250		0	0	NR	NR	NR	0
PFAS TSCA	0.250		0	0	NR	NR	NR	0
PFAS TRIS	0.250		0	0	NR	NR	NR	0
PFAS RCRA MANIFEST	0.250		0	0	NR	NR	NR	0
PFAS ATSDR	0.250		0	0	NR	NR	NR	0
PFAS WQP	0.250		0	0	NR	NR	NR	0
PFAS NPDES	0.250		0	0	NR	NR	NR	0
PFAS ECHO	0.250		2	2	NR	NR	NR	4
PFAS ECHO FIRE TRAINING	0.250		0	0	NR	NR	NR	0
PFAS PART 139 AIRPORT	0.250		0	0	NR	NR	NR	0
AQUEOUS FOAM NRC	0.250		0	0	NR	NR	NR	0
BIOSOLIDS	0.001		0	NR	NR	NR	NR	0
PFAS	0.250		0	0	NR	NR	NR	0
AQUEOUS FOAM	0.250		0	0	NR	NR	NR	0
CA BOND EXP. PLAN	1.000		0	0	0	0	NR	0
CHROME PLATING	0.500		0	0	0	NR	NR	0
Cortese	0.500		1	1	0	NR	NR	2
CUPA Listings	0.250		0	0	NR	NR	NR	0
DRYCLEANERS	0.250		0	2	NR	NR	NR	2
EMI	0.001		0	NR	NR	NR	NR	0
ENF	0.001		0	NR	NR	NR	NR	0
Financial Assurance	0.001		0	NR	NR	NR	NR	0
ICE	0.001		0	NR	NR	NR	NR	0
HIST CORTESE	0.500		1	0	0	NR	NR	1
HWP	1.000		0	1	0	0	NR	1
HWT	0.250		0	0	NR	NR	NR	0
HWTS	0.001		0	NR	NR	NR	NR	0
HAZNET	0.001		0	NR	NR	NR	NR	0
MINES	0.250		0	0	NR	NR	NR	0
MWMP	0.250		0	0	NR	NR	NR	0
NPDES	0.001		0	NR	NR	NR	NR	0
PEST LIC	0.001		0	NR	NR	NR	NR	0
PROC	0.500		0	0	0	NR	NR	0
Notify 65	1.000		0	0	0	0	NR	0
HAZMAT	0.250		0	0	NR	NR	NR	0
UIC	0.001		0	NR	NR	NR	NR	0
UIC GEO	0.001		0	NR	NR	NR	NR	0
WASTEWATER PITS	0.500		0	0	0	NR	NR	0
WDS	0.001		0	NR	NR	NR	NR	0
WIP	0.250		0	0	NR	NR	NR	0
MILITARY PRIV SITES	0.001		0	NR	NR	NR	NR	0
PROJECT	0.001		0	NR	NR	NR	NR	0
WDR	0.001		0	NR	NR	NR	NR	0
SAN DIEGO CO LOP	0.001		0	NR	NR	NR	NR	0
CIWQS	0.001		0	NR	NR	NR	NR	0
CERS	0.001		0	NR	NR	NR	NR	0
NON-CASE INFO	0.001		0	NR	NR	NR	NR	0
OTHER OIL GAS	0.001		0	NR	NR	NR	NR	0



## MAP FINDINGS SUMMARY

Database	Search Distance (Miles)	Target Property	< 1/8	1/8 - 1/4	1/4 - 1/2	1/2 - 1	> 1	Total Plotted
PROD WATER PONDS	0.001		0	NR	NR	NR	NR	0
SAMPLING POINT	0.001		0	NR	NR	NR	NR	0
WELL STIM PROJ	0.001		0	NR	NR	NR	NR	0
<b><u>EDR HIGH RISK HISTORICAL RECORDS</u></b>								
<b><i>EDR Exclusive Records</i></b>								
EDR MGP	1.000		0	0	0	0	NR	0
EDR Hist Auto	0.125		2	NR	NR	NR	NR	2
EDR Hist Cleaner	0.125		0	NR	NR	NR	NR	0
<b><u>EDR RECOVERED GOVERNMENT ARCHIVES</u></b>								
<b><i>Exclusive Recovered Govt. Archives</i></b>								
RGA LF	0.001		0	NR	NR	NR	NR	0
RGA LUST	0.001		0	NR	NR	NR	NR	0
- Totals --		0	43	56	3	0	0	102

NOTES:

TP = Target Property

NR = Not Requested at this Search Distance

Sites may be listed in more than one database

Map ID  
 Direction  
 Distance  
 Elevation

MAP FINDINGS

Site

Database(s)

EDR ID Number  
 EPA ID Number

**1**  
**SE**  
 < 1/8  
 0.014 mi.  
 76 ft.

**BRYAN SNYDER**  
**4044 WOOSTER DR**  
**OCEANSIDE, CA 92054**

**RCRA NonGen / NLR**    **1027516424**  
**CAC003208350**

**Relative:**  
**Higher**  
**Actual:**  
**442 ft.**

RCRA Listings:	20221213
Date Form Received by Agency:	20221213
Handler Name:	Bryan Snyder
Handler Address:	4044 WOOSTER DR
Handler City,State,Zip:	OCEANSIDE, CA 92054
EPA ID:	CAC003208350
Contact Name:	BRYAN SNYDER
Contact Address:	4044 WOOSTER DR
Contact City,State,Zip:	OCEANSIDE, CA 92054
Contact Telephone:	760-521-8713
Contact Fax:	Not reported
Contact Email:	SNYDERARTDESGIN@GMAIL.COM
Contact Title:	Not reported
EPA Region:	09
Land Type:	Not reported
Federal Waste Generator Description:	Not a generator, verified
Non-Notifier:	Not reported
Biennial Report Cycle:	Not reported
Accessibility:	Not reported
Active Site Indicator:	Not reported
State District Owner:	Not reported
State District:	Not reported
Mailing Address:	4044 WOOSTER DR
Mailing City,State,Zip:	OCEANSIDE, CA 92054
Owner Name:	Bryan Snyder
Owner Type:	Other
Operator Name:	Bryan Snyder
Operator Type:	Other
Short-Term Generator Activity:	No
Importer Activity:	No
Mixed Waste Generator:	No
Transporter Activity:	No
Transfer Facility Activity:	No
Recycler Activity with Storage:	No
Small Quantity On-Site Burner Exemption:	No
Smelting Melting and Refining Furnace Exemption:	No
Underground Injection Control:	No
Off-Site Waste Receipt:	No
Universal Waste Indicator:	No
Universal Waste Destination Facility:	No
Federal Universal Waste:	No
Active Site State-Reg Handler:	---
Federal Facility Indicator:	Not reported
Hazardous Secondary Material Indicator:	N
Sub-Part K Indicator:	Not reported
2018 GPRC Permit Baseline:	Not on the Baseline
2018 GPRC Renewals Baseline:	Not on the Baseline
202 GPRC Corrective Action Baseline:	No
Subject to Corrective Action Universe:	No
Non-TSDFs Where RCRA CA has Been Imposed Universe:	No
Corrective Action Priority Ranking:	No NCAPS ranking
Environmental Control Indicator:	No
Institutional Control Indicator:	No

Map ID  
Direction  
Distance  
Elevation

MAP FINDINGS

Site

Database(s)

EDR ID Number  
EPA ID Number

**BRYAN SNYDER (Continued)**

1027516424

Human Exposure Controls Indicator: N/A  
Groundwater Controls Indicator: N/A  
Significant Non-Complier Universe: No  
Unaddressed Significant Non-Complier Universe: No  
Addressed Significant Non-Complier Universe: No  
Significant Non-Complier With a Compliance Schedule Universe: No  
Financial Assurance Required: Not reported  
Handler Date of Last Change: 20221213  
Recognized Trader-Importer: No  
Recognized Trader-Exporter: No  
Importer of Spent Lead Acid Batteries: No  
Exporter of Spent Lead Acid Batteries: No  
Recycler Activity Without Storage: No  
Manifest Broker: No  
Sub-Part P Indicator: No

Handler - Owner Operator:

Owner/Operator Indicator: Operator  
Owner/Operator Name: BRYAN SNYDER  
Legal Status: Other  
Date Became Current: Not reported  
Date Ended Current: Not reported  
Owner/Operator Address: 4044 WOOSTER DR  
Owner/Operator City,State,Zip: OCEANSIDE, CA 92054  
Owner/Operator Telephone: 760-521-8713  
Owner/Operator Telephone Ext: Not reported  
Owner/Operator Fax: Not reported  
Owner/Operator Email: Not reported

Owner/Operator Indicator: Owner  
Owner/Operator Name: BRYAN SNYDER  
Legal Status: Other  
Date Became Current: Not reported  
Date Ended Current: Not reported  
Owner/Operator Address: 4044 WOOSTER DR  
Owner/Operator City,State,Zip: OCEANSIDE, CA 92054  
Owner/Operator Telephone: 760-521-8713  
Owner/Operator Telephone Ext: Not reported  
Owner/Operator Fax: Not reported  
Owner/Operator Email: Not reported

Historic Generators:

Receive Date: 20221213  
Handler Name: BRYAN SNYDER  
Federal Waste Generator Description: Not a generator, verified  
State District Owner: Not reported  
Large Quantity Handler of Universal Waste: No  
Recognized Trader Importer: No  
Recognized Trader Exporter: No  
Spent Lead Acid Battery Importer: No  
Spent Lead Acid Battery Exporter: No  
Current Record: Yes  
Non Storage Recycler Activity: No  
Electronic Manifest Broker: No

Map ID  
Direction  
Distance  
Elevation

MAP FINDINGS

Site

Database(s)

EDR ID Number  
EPA ID Number

**BRYAN SNYDER (Continued)**

**1027516424**

List of NAICS Codes and Descriptions:

NAICS Code: 56299  
NAICS Description: ALL OTHER WASTE MANAGEMENT SERVICES

Facility Has Received Notices of Violations:

Violations: No Violations Found

Evaluation Action Summary:

Evaluations: No Evaluations Found

2  
South  
< 1/8  
0.017 mi.  
92 ft.

**JOSEFINA HAMPTON**  
**4014 WOOSTER DRIVE**  
**OCEANSIDE, CA 92056**

RCRA NonGen / NLR

**1027072761**  
**CAC003144359**

**Relative:**  
**Higher**  
**Actual:**  
**421 ft.**

RCRA Listings:

Date Form Received by Agency: 20211019  
Handler Name: Josefina Hampton  
Handler Address: 4014 WOOSTER DRIVE  
Handler City,State,Zip: OCEANSIDE, CA 92056  
EPA ID: CAC003144359  
Contact Name: JOSEFINA HAMPTON  
Contact Address: 4014 WOOSTER DRIVE  
Contact City,State,Zip: OCEANSIDE, CA 92056  
Contact Telephone: 951-708-1152  
Contact Fax: Not reported  
Contact Email: MANNY@IIXVI.COM  
Contact Title: Not reported  
EPA Region: 09  
Land Type: Not reported  
Federal Waste Generator Description: Not a generator, verified  
Non-Notifier: Not reported  
Biennial Report Cycle: Not reported  
Accessibility: Not reported  
Active Site Indicator: Not reported  
State District Owner: Not reported  
State District: Not reported  
Mailing Address: 4014 WOOSTER DRIVE  
Mailing City,State,Zip: OCEANSIDE, CA 92056  
Owner Name: Josefina Hampton  
Owner Type: Other  
Operator Name: Josefina Hampton  
Operator Type: Other  
Short-Term Generator Activity: No  
Importer Activity: No  
Mixed Waste Generator: No  
Transporter Activity: No  
Transfer Facility Activity: No  
Recycler Activity with Storage: No  
Small Quantity On-Site Burner Exemption: No  
Smelting Melting and Refining Furnace Exemption: No  
Underground Injection Control: No  
Off-Site Waste Receipt: No  
Universal Waste Indicator: No

Map ID  
 Direction  
 Distance  
 Elevation

MAP FINDINGS

Site

Database(s)

EDR ID Number  
 EPA ID Number

**JOSEFINA HAMPTON (Continued)**

**1027072761**

Universal Waste Destination Facility:	No
Federal Universal Waste:	No
Active Site State-Reg Handler:	---
Federal Facility Indicator:	Not reported
Hazardous Secondary Material Indicator:	N
Sub-Part K Indicator:	Not reported
2018 GPRA Permit Baseline:	Not on the Baseline
2018 GPRA Renewals Baseline:	Not on the Baseline
202 GPRA Corrective Action Baseline:	No
Subject to Corrective Action Universe:	No
Non-TSDFs Where RCRA CA has Been Imposed Universe:	No
Corrective Action Priority Ranking:	No NCAPS ranking
Environmental Control Indicator:	No
Institutional Control Indicator:	No
Human Exposure Controls Indicator:	N/A
Groundwater Controls Indicator:	N/A
Significant Non-Complier Universe:	No
Unaddressed Significant Non-Complier Universe:	No
Addressed Significant Non-Complier Universe:	No
Significant Non-Complier With a Compliance Schedule Universe:	No
Financial Assurance Required:	Not reported
Handler Date of Last Change:	20211019
Recognized Trader-Importer:	No
Recognized Trader-Exporter:	No
Importer of Spent Lead Acid Batteries:	No
Exporter of Spent Lead Acid Batteries:	No
Recycler Activity Without Storage:	No
Manifest Broker:	No
Sub-Part P Indicator:	No

**Handler - Owner Operator:**

Owner/Operator Indicator:	Operator
Owner/Operator Name: JOSEFINA HAMPTON	
Legal Status:	Other
Date Became Current:	Not reported
Date Ended Current:	Not reported
Owner/Operator Address:	4014 WOOSTER DRIVE
Owner/Operator City,State,Zip:	OCEANSIDE, CA 92056
Owner/Operator Telephone:	951-708-1152
Owner/Operator Telephone Ext:	Not reported
Owner/Operator Fax:	Not reported
Owner/Operator Email:	Not reported

Owner/Operator Indicator:	Owner
Owner/Operator Name: JOSEFINA HAMPTON	
Legal Status:	Other
Date Became Current:	Not reported
Date Ended Current:	Not reported
Owner/Operator Address:	4014 WOOSTER DRIVE
Owner/Operator City,State,Zip:	OCEANSIDE, CA 92056
Owner/Operator Telephone:	951-708-1152
Owner/Operator Telephone Ext:	Not reported
Owner/Operator Fax:	Not reported
Owner/Operator Email:	Not reported

Map ID  
Direction  
Distance  
Elevation

MAP FINDINGS

Site

Database(s)

EDR ID Number  
EPA ID Number

**JOSEFINA HAMPTON (Continued)**

**1027072761**

Historic Generators:

Receive Date: 20211019  
Handler Name: JOSEFINA HAMPTON  
Federal Waste Generator Description: Not a generator, verified  
State District Owner: Not reported  
Large Quantity Handler of Universal Waste: No  
Recognized Trader Importer: No  
Recognized Trader Exporter: No  
Spent Lead Acid Battery Importer: No  
Spent Lead Acid Battery Exporter: No  
Current Record: Yes  
Non Storage Recycler Activity: No  
Electronic Manifest Broker: No

List of NAICS Codes and Descriptions:

NAICS Code: 56299  
NAICS Description: ALL OTHER WASTE MANAGEMENT SERVICES

Facility Has Received Notices of Violations:

Violations: No Violations Found

Evaluation Action Summary:

Evaluations: No Evaluations Found

**A3  
East  
< 1/8  
0.027 mi.  
140 ft.**

**FREY, JESSICA  
4156 MARCELLA STREET  
OCEANSIDE, CA 92056**

**RCRA NonGen / NLR 1027697428  
CAC003240355**

**Site 1 of 4 in cluster A**

**Relative:  
Higher  
Actual:  
375 ft.**

RCRA Listings:

Date Form Received by Agency: 20230705  
Handler Name: Frey, Jessica  
Handler Address: 4156 MARCELLA STREET  
Handler City,State,Zip: OCEANSIDE, CA 92056  
EPA ID: CAC003240355  
Contact Name: FREY, JESSICA  
Contact Address: 4156 MARCELLA STREET  
Contact City,State,Zip: OCEANSIDE, CA 92056  
Contact Telephone: 214-662-5867  
Contact Fax: Not reported  
Contact Email: CHRIS.JESSICAMOUNT@GMAIL.COM  
Contact Title: Not reported  
EPA Region: 09  
Land Type: Not reported  
Federal Waste Generator Description: Not a generator, verified  
Non-Notifier: Not reported  
Biennial Report Cycle: Not reported  
Accessibility: Not reported  
Active Site Indicator: Not reported  
State District Owner: Not reported  
State District: Not reported  
Mailing Address: 4156 MARCELLA STREET  
Mailing City,State,Zip: OCEANSIDE, CA 92056  
Owner Name: Frey, Jessica

Map ID  
 Direction  
 Distance  
 Elevation

MAP FINDINGS

Site

Database(s)

EDR ID Number  
 EPA ID Number

**FREY, JESSICA (Continued)**

**1027697428**

Owner Type:	Other
Operator Name:	Frey, Jessica
Operator Type:	Other
Short-Term Generator Activity:	No
Importer Activity:	No
Mixed Waste Generator:	No
Transporter Activity:	No
Transfer Facility Activity:	No
Recycler Activity with Storage:	No
Small Quantity On-Site Burner Exemption:	No
Smelting Melting and Refining Furnace Exemption:	No
Underground Injection Control:	No
Off-Site Waste Receipt:	No
Universal Waste Indicator:	No
Universal Waste Destination Facility:	No
Federal Universal Waste:	No
Active Site State-Reg Handler:	---
Federal Facility Indicator:	Not reported
Hazardous Secondary Material Indicator:	N
Sub-Part K Indicator:	Not reported
2018 GPRA Permit Baseline:	Not on the Baseline
2018 GPRA Renewals Baseline:	Not on the Baseline
202 GPRA Corrective Action Baseline:	No
Subject to Corrective Action Universe:	No
Non-TSDFs Where RCRA CA has Been Imposed Universe:	No
Corrective Action Priority Ranking:	No NCAPS ranking
Environmental Control Indicator:	No
Institutional Control Indicator:	No
Human Exposure Controls Indicator:	N/A
Groundwater Controls Indicator:	N/A
Significant Non-Complier Universe:	No
Unaddressed Significant Non-Complier Universe:	No
Addressed Significant Non-Complier Universe:	No
Significant Non-Complier With a Compliance Schedule Universe:	No
Financial Assurance Required:	Not reported
Handler Date of Last Change:	20230707
Recognized Trader-Importer:	No
Recognized Trader-Exporter:	No
Importer of Spent Lead Acid Batteries:	No
Exporter of Spent Lead Acid Batteries:	No
Recycler Activity Without Storage:	No
Manifest Broker:	No
Sub-Part P Indicator:	No

Handler - Owner Operator:

Owner/Operator Indicator:	Owner
Owner/Operator Name:	FREY, JESSICA
Legal Status:	Other
Date Became Current:	Not reported
Date Ended Current:	Not reported
Owner/Operator Address:	4156 MARCELLA STREET
Owner/Operator City,State,Zip:	OCEANSIDE, CA 92056
Owner/Operator Telephone:	214-662-5867
Owner/Operator Telephone Ext:	Not reported
Owner/Operator Fax:	Not reported
Owner/Operator Email:	Not reported

Map ID  
Direction  
Distance  
Elevation

MAP FINDINGS

Site

Database(s)

EDR ID Number  
EPA ID Number

**FREY, JESSICA (Continued)**

**1027697428**

Owner/Operator Indicator: Operator  
Owner/Operator Name: FREY, JESSICA  
Legal Status: Other  
Date Became Current: Not reported  
Date Ended Current: Not reported  
Owner/Operator Address: 4156 MARCELLA STREET  
Owner/Operator City,State,Zip: OCEANSIDE, CA 92056  
Owner/Operator Telephone: 214-662-5867  
Owner/Operator Telephone Ext: Not reported  
Owner/Operator Fax: Not reported  
Owner/Operator Email: Not reported

Historic Generators:

Receive Date: 20230705  
Handler Name: FREY, JESSICA  
Federal Waste Generator Description: Not a generator, verified  
State District Owner: Not reported  
Large Quantity Handler of Universal Waste: No  
Recognized Trader Importer: No  
Recognized Trader Exporter: No  
Spent Lead Acid Battery Importer: No  
Spent Lead Acid Battery Exporter: No  
Current Record: Yes  
Non Storage Recycler Activity: No  
Electronic Manifest Broker: No

List of NAICS Codes and Descriptions:

NAICS Code: 56299  
NAICS Description: ALL OTHER WASTE MANAGEMENT SERVICES

Facility Has Received Notices of Violations:

Violations: No Violations Found

Evaluation Action Summary:

Evaluations: No Evaluations Found

**A4**  
**East**  
**< 1/8**  
**0.038 mi.**  
**203 ft.**

**LINDA FLETCHER**  
**4152 MARCELLA ST**  
**OCEANSIDE, CA 92056**  
**Site 2 of 4 in cluster A**

**RCRA NonGen / NLR** **1027460854**  
**CAC003199329**

**Relative:**  
**Higher**  
**Actual:**  
**369 ft.**

RCRA Listings:  
Date Form Received by Agency: 20221013  
Handler Name: Linda Fletcher  
Handler Address: 4152 MARCELLA ST  
Handler City,State,Zip: OCEANSIDE, CA 92056  
EPA ID: CAC003199329  
Contact Name: LINDA FLETCHER  
Contact Address: 4152 MARCELLA ST  
Contact City,State,Zip: OCEANSIDE, CA 92056  
Contact Telephone: 760-458-9921  
Contact Fax: Not reported  
Contact Email: KDIZON@HSABATEMENT.COM  
Contact Title: Not reported



Map ID  
Direction  
Distance  
Elevation

MAP FINDINGS

Site

Database(s)

EDR ID Number  
EPA ID Number

**LINDA FLETCHER (Continued)**

**1027460854**

EPA Region:	09
Land Type:	Not reported
Federal Waste Generator Description:	Not a generator, verified
Non-Notifier:	Not reported
Biennial Report Cycle:	Not reported
Accessibility:	Not reported
Active Site Indicator:	Not reported
State District Owner:	Not reported
State District:	Not reported
Mailing Address:	4152 MARCELLA ST
Mailing City,State,Zip:	OCEANSIDE, CA 92056
Owner Name:	Linda Fletcher
Owner Type:	Other
Operator Name:	Linda Fletcher
Operator Type:	Other
Short-Term Generator Activity:	No
Importer Activity:	No
Mixed Waste Generator:	No
Transporter Activity:	No
Transfer Facility Activity:	No
Recycler Activity with Storage:	No
Small Quantity On-Site Burner Exemption:	No
Smelting Melting and Refining Furnace Exemption:	No
Underground Injection Control:	No
Off-Site Waste Receipt:	No
Universal Waste Indicator:	No
Universal Waste Destination Facility:	No
Federal Universal Waste:	No
Active Site State-Reg Handler:	---
Federal Facility Indicator:	Not reported
Hazardous Secondary Material Indicator:	N
Sub-Part K Indicator:	Not reported
2018 GPRA Permit Baseline:	Not on the Baseline
2018 GPRA Renewals Baseline:	Not on the Baseline
202 GPRA Corrective Action Baseline:	No
Subject to Corrective Action Universe:	No
Non-TSDFs Where RCRA CA has Been Imposed Universe:	No
Corrective Action Priority Ranking:	No NCAPS ranking
Environmental Control Indicator:	No
Institutional Control Indicator:	No
Human Exposure Controls Indicator:	N/A
Groundwater Controls Indicator:	N/A
Significant Non-Complier Universe:	No
Unaddressed Significant Non-Complier Universe:	No
Addressed Significant Non-Complier Universe:	No
Significant Non-Complier With a Compliance Schedule Universe:	No
Financial Assurance Required:	Not reported
Handler Date of Last Change:	20221013
Recognized Trader-Importer:	No
Recognized Trader-Exporter:	No
Importer of Spent Lead Acid Batteries:	No
Exporter of Spent Lead Acid Batteries:	No
Recycler Activity Without Storage:	No
Manifest Broker:	No
Sub-Part P Indicator:	No

Map ID  
Direction  
Distance  
Elevation

MAP FINDINGS

Site

Database(s)

EDR ID Number  
EPA ID Number

**LINDA FLETCHER (Continued)**

**1027460854**

Handler - Owner Operator:

Owner/Operator Indicator:	Owner
Owner/Operator Name:	LINDA FLETCHER
Legal Status:	Other
Date Became Current:	Not reported
Date Ended Current:	Not reported
Owner/Operator Address:	4152 MARCELLA ST
Owner/Operator City,State,Zip:	OCEANSIDE, CA 92056
Owner/Operator Telephone:	760-458-9921
Owner/Operator Telephone Ext:	Not reported
Owner/Operator Fax:	Not reported
Owner/Operator Email:	Not reported

Owner/Operator Indicator:	Operator
Owner/Operator Name:	LINDA FLETCHER
Legal Status:	Other
Date Became Current:	Not reported
Date Ended Current:	Not reported
Owner/Operator Address:	4152 MARCELLA ST
Owner/Operator City,State,Zip:	OCEANSIDE, CA 92056
Owner/Operator Telephone:	760-458-9921
Owner/Operator Telephone Ext:	Not reported
Owner/Operator Fax:	Not reported
Owner/Operator Email:	Not reported

Historic Generators:

Receive Date:	20221013
Handler Name:	LINDA FLETCHER
Federal Waste Generator Description:	Not a generator, verified
State District Owner:	Not reported
Large Quantity Handler of Universal Waste:	No
Recognized Trader Importer:	No
Recognized Trader Exporter:	No
Spent Lead Acid Battery Importer:	No
Spent Lead Acid Battery Exporter:	No
Current Record:	Yes
Non Storage Recycler Activity:	No
Electronic Manifest Broker:	No

List of NAICS Codes and Descriptions:

NAICS Code:	56299
NAICS Description:	ALL OTHER WASTE MANAGEMENT SERVICES

Facility Has Received Notices of Violations:

Violations:	No Violations Found
-------------	---------------------

Evaluation Action Summary:

Evaluations:	No Evaluations Found
--------------	----------------------

Map ID  
 Direction  
 Distance  
 Elevation

MAP FINDINGS

Site

Database(s)

EDR ID Number  
 EPA ID Number

**A5**  
**ESE**  
**< 1/8**  
**0.039 mi.**  
**208 ft.**

**JOHN BOYD**  
**4153 MARCELLA STREET**  
**OCEANSIDE, CA 92056**

**RCRA NonGen / NLR**

**1027207445**  
**CAC003171634**

**Site 3 of 4 in cluster A**

**Relative:**  
**Higher**  
**Actual:**  
**386 ft.**

RCRA Listings:	20220418
Date Form Received by Agency:	20220418
Handler Name:	John Boyd
Handler Address:	4153 MARCELLA STREET
Handler City,State,Zip:	OCEANSIDE, CA 92056
EPA ID:	CAC003171634
Contact Name:	JOHN BOYD
Contact Address:	4153 MARCELLA STREET
Contact City,State,Zip:	OCEANSIDE, CA 92056
Contact Telephone:	760-842-1267
Contact Fax:	Not reported
Contact Email:	JSARDO@HSABATEMENT.COM
Contact Title:	Not reported
EPA Region:	09
Land Type:	Not reported
Federal Waste Generator Description:	Not a generator, verified
Non-Notifier:	Not reported
Biennial Report Cycle:	Not reported
Accessibility:	Not reported
Active Site Indicator:	Not reported
State District Owner:	Not reported
State District:	Not reported
Mailing Address:	4153 MARCELLA STREET
Mailing City,State,Zip:	OCEANSIDE, CA 92056
Owner Name:	John Boyd
Owner Type:	Other
Operator Name:	John Boyd
Operator Type:	Other
Short-Term Generator Activity:	No
Importer Activity:	No
Mixed Waste Generator:	No
Transporter Activity:	No
Transfer Facility Activity:	No
Recycler Activity with Storage:	No
Small Quantity On-Site Burner Exemption:	No
Smelting Melting and Refining Furnace Exemption:	No
Underground Injection Control:	No
Off-Site Waste Receipt:	No
Universal Waste Indicator:	No
Universal Waste Destination Facility:	No
Federal Universal Waste:	No
Active Site State-Reg Handler:	---
Federal Facility Indicator:	Not reported
Hazardous Secondary Material Indicator:	N
Sub-Part K Indicator:	Not reported
2018 GPRC Permit Baseline:	Not on the Baseline
2018 GPRC Renewals Baseline:	Not on the Baseline
202 GPRC Corrective Action Baseline:	No
Subject to Corrective Action Universe:	No
Non-TSDFs Where RCRA CA has Been Imposed Universe:	No
Corrective Action Priority Ranking:	No NCAPS ranking
Environmental Control Indicator:	No
Institutional Control Indicator:	No

Map ID  
Direction  
Distance  
Elevation

MAP FINDINGS

Site

Database(s)

EDR ID Number  
EPA ID Number

**JOHN BOYD (Continued)**

**1027207445**

Human Exposure Controls Indicator: N/A  
Groundwater Controls Indicator: N/A  
Significant Non-Complier Universe: No  
Unaddressed Significant Non-Complier Universe: No  
Addressed Significant Non-Complier Universe: No  
Significant Non-Complier With a Compliance Schedule Universe: No  
Financial Assurance Required: Not reported  
Handler Date of Last Change: 20220418  
Recognized Trader-Importer: No  
Recognized Trader-Exporter: No  
Importer of Spent Lead Acid Batteries: No  
Exporter of Spent Lead Acid Batteries: No  
Recycler Activity Without Storage: No  
Manifest Broker: No  
Sub-Part P Indicator: No

Handler - Owner Operator:

Owner/Operator Indicator: Owner  
Owner/Operator Name: JOHN BOYD  
Legal Status: Other  
Date Became Current: Not reported  
Date Ended Current: Not reported  
Owner/Operator Address: 4153 MARCELLA STREET  
Owner/Operator City,State,Zip: OCEANSIDE, CA 92056  
Owner/Operator Telephone: 760-842-1267  
Owner/Operator Telephone Ext: Not reported  
Owner/Operator Fax: Not reported  
Owner/Operator Email: Not reported

Owner/Operator Indicator: Operator  
Owner/Operator Name: JOHN BOYD  
Legal Status: Other  
Date Became Current: Not reported  
Date Ended Current: Not reported  
Owner/Operator Address: 4153 MARCELLA STREET  
Owner/Operator City,State,Zip: OCEANSIDE, CA 92056  
Owner/Operator Telephone: 760-842-1267  
Owner/Operator Telephone Ext: Not reported  
Owner/Operator Fax: Not reported  
Owner/Operator Email: Not reported

Historic Generators:

Receive Date: 20220418  
Handler Name: JOHN BOYD  
Federal Waste Generator Description: Not a generator, verified  
State District Owner: Not reported  
Large Quantity Handler of Universal Waste: No  
Recognized Trader Importer: No  
Recognized Trader Exporter: No  
Spent Lead Acid Battery Importer: No  
Spent Lead Acid Battery Exporter: No  
Current Record: Yes  
Non Storage Recycler Activity: No  
Electronic Manifest Broker: No

Map ID  
 Direction  
 Distance  
 Elevation

MAP FINDINGS

Site

Database(s)

EDR ID Number  
 EPA ID Number

**JOHN BOYD (Continued)**

**1027207445**

List of NAICS Codes and Descriptions:

NAICS Code: 56299  
 NAICS Description: ALL OTHER WASTE MANAGEMENT SERVICES

Facility Has Received Notices of Violations:

Violations: No Violations Found

Evaluation Action Summary:

Evaluations: No Evaluations Found

**6**  
**SE**  
**< 1/8**  
**0.040 mi.**  
**209 ft.**

**NANCY MASCITTI**  
**4067 WOOSTER DR**  
**OCEANSIDE, CA 92056**

**RCRA NonGen / NLR**

**1027074712**  
**CAC003146412**

**Relative:**  
**Higher**  
**Actual:**  
**475 ft.**

RCRA Listings:

Date Form Received by Agency: 20211102  
 Handler Name: Nancy Mascitti  
 Handler Address: 4067 WOOSTER DR  
 Handler City,State,Zip: OCEANSIDE, CA 92056  
 EPA ID: CAC003146412  
 Contact Name: NANCY MASCITTI  
 Contact Address: 4067 WOOSTER DR  
 Contact City,State,Zip: OCEANSIDE, CA 92056  
 Contact Telephone: 619-548-4067  
 Contact Fax: Not reported  
 Contact Email: ERNIEMASCITTI@YAHOO.COM  
 Contact Title: Not reported  
 EPA Region: 09  
 Land Type: Not reported  
 Federal Waste Generator Description: Not a generator, verified  
 Non-Notifier: Not reported  
 Biennial Report Cycle: Not reported  
 Accessibility: Not reported  
 Active Site Indicator: Not reported  
 State District Owner: Not reported  
 State District: Not reported  
 Mailing Address: 4067 WOOSTER DR  
 Mailing City,State,Zip: OCEANSIDE, CA 92056  
 Owner Name: Nancy Mascitti  
 Owner Type: Other  
 Operator Name: Nancy Mascitti  
 Operator Type: Other  
 Short-Term Generator Activity: No  
 Importer Activity: No  
 Mixed Waste Generator: No  
 Transporter Activity: No  
 Transfer Facility Activity: No  
 Recycler Activity with Storage: No  
 Small Quantity On-Site Burner Exemption: No  
 Smelting Melting and Refining Furnace Exemption: No  
 Underground Injection Control: No  
 Off-Site Waste Receipt: No  
 Universal Waste Indicator: No

Map ID  
 Direction  
 Distance  
 Elevation

MAP FINDINGS

Site

Database(s)

EDR ID Number  
 EPA ID Number

**NANCY MASCITTI (Continued)**

**1027074712**

Universal Waste Destination Facility:	No
Federal Universal Waste:	No
Active Site State-Reg Handler:	---
Federal Facility Indicator:	Not reported
Hazardous Secondary Material Indicator:	N
Sub-Part K Indicator:	Not reported
2018 GPRA Permit Baseline:	Not on the Baseline
2018 GPRA Renewals Baseline:	Not on the Baseline
202 GPRA Corrective Action Baseline:	No
Subject to Corrective Action Universe:	No
Non-TSDFs Where RCRA CA has Been Imposed Universe:	No
Corrective Action Priority Ranking:	No NCAPS ranking
Environmental Control Indicator:	No
Institutional Control Indicator:	No
Human Exposure Controls Indicator:	N/A
Groundwater Controls Indicator:	N/A
Significant Non-Complier Universe:	No
Unaddressed Significant Non-Complier Universe:	No
Addressed Significant Non-Complier Universe:	No
Significant Non-Complier With a Compliance Schedule Universe:	No
Financial Assurance Required:	Not reported
Handler Date of Last Change:	20211102
Recognized Trader-Importer:	No
Recognized Trader-Exporter:	No
Importer of Spent Lead Acid Batteries:	No
Exporter of Spent Lead Acid Batteries:	No
Recycler Activity Without Storage:	No
Manifest Broker:	No
Sub-Part P Indicator:	No

Handler - Owner Operator:

Owner/Operator Indicator:	Owner
Owner/Operator Name: NANCY MASCITTI	
Legal Status:	Other
Date Became Current:	Not reported
Date Ended Current:	Not reported
Owner/Operator Address:	4067 WOOSTER DR
Owner/Operator City,State,Zip:	OCEANSIDE, CA 92056
Owner/Operator Telephone:	619-548-4067
Owner/Operator Telephone Ext:	Not reported
Owner/Operator Fax:	Not reported
Owner/Operator Email:	Not reported

Owner/Operator Indicator:	Operator
Owner/Operator Name: NANCY MASCITTI	
Legal Status:	Other
Date Became Current:	Not reported
Date Ended Current:	Not reported
Owner/Operator Address:	4067 WOOSTER DR
Owner/Operator City,State,Zip:	OCEANSIDE, CA 92056
Owner/Operator Telephone:	619-548-4067
Owner/Operator Telephone Ext:	Not reported
Owner/Operator Fax:	Not reported
Owner/Operator Email:	Not reported

Map ID  
 Direction  
 Distance  
 Elevation

MAP FINDINGS

Site

Database(s)

EDR ID Number  
 EPA ID Number

**NANCY MASCITTI (Continued)**

**1027074712**

Historic Generators:

Receive Date:	20211102
Handler Name:	NANCY MASCITTI
Federal Waste Generator Description:	Not a generator, verified
State District Owner:	Not reported
Large Quantity Handler of Universal Waste:	No
Recognized Trader Importer:	No
Recognized Trader Exporter:	No
Spent Lead Acid Battery Importer:	No
Spent Lead Acid Battery Exporter:	No
Current Record:	Yes
Non Storage Recycler Activity:	No
Electronic Manifest Broker:	No

List of NAICS Codes and Descriptions:

NAICS Code:	56299
NAICS Description:	ALL OTHER WASTE MANAGEMENT SERVICES

Facility Has Received Notices of Violations:

Violations:	No Violations Found
-------------	---------------------

Evaluation Action Summary:

Evaluations:	No Evaluations Found
--------------	----------------------

**A7**  
**East**  
**< 1/8**  
**0.049 mi.**  
**257 ft.**

**BARRY LEW**  
**4149 MARCELLA ST.**  
**OCEANSIDE, CA 92056**

**RCRA NonGen / NLR**

**1024776580**  
**CAC002996516**

**Site 4 of 4 in cluster A**

**Relative:**  
**Higher**  
**Actual:**  
**374 ft.**

RCRA Listings:

Date Form Received by Agency:	20190114
Handler Name:	Barry Lew
Handler Address:	4149 MARCELLA ST.
Handler City,State,Zip:	OCEANSIDE, CA 92056
EPA ID:	CAC002996516
Contact Name:	BARRY LEW
Contact Address:	4149 MARCELLA ST.
Contact City,State,Zip:	OCEANSIDE, CA 92056
Contact Telephone:	714-971-2240
Contact Fax:	Not reported
Contact Email:	NANCYL@PWSEI.COM
Contact Title:	Not reported
EPA Region:	09
Land Type:	Not reported
Federal Waste Generator Description:	Not a generator, verified
Non-Notifier:	Not reported
Biennial Report Cycle:	Not reported
Accessibility:	Not reported
Active Site Indicator:	Handler Activities
State District Owner:	Not reported
State District:	Not reported
Mailing Address:	4149 MARCELLA ST.
Mailing City,State,Zip:	OCEANSIDE, CA 92056
Owner Name:	Barry Lew

Map ID  
 Direction  
 Distance  
 Elevation

MAP FINDINGS

Site

Database(s)

EDR ID Number  
 EPA ID Number

**BARRY LEW (Continued)**

**1024776580**

Owner Type:	Other
Operator Name:	Barry Lew
Operator Type:	Other
Short-Term Generator Activity:	No
Importer Activity:	No
Mixed Waste Generator:	No
Transporter Activity:	No
Transfer Facility Activity:	No
Recycler Activity with Storage:	No
Small Quantity On-Site Burner Exemption:	No
Smelting Melting and Refining Furnace Exemption:	No
Underground Injection Control:	No
Off-Site Waste Receipt:	No
Universal Waste Indicator:	Yes
Universal Waste Destination Facility:	Yes
Federal Universal Waste:	No
Active Site State-Reg Handler:	---
Federal Facility Indicator:	Not reported
Hazardous Secondary Material Indicator:	N
Sub-Part K Indicator:	Not reported
2018 GPRC Permit Baseline:	Not on the Baseline
2018 GPRC Renewals Baseline:	Not on the Baseline
202 GPRC Corrective Action Baseline:	No
Subject to Corrective Action Universe:	No
Non-TSDFs Where RCRA CA has Been Imposed Universe:	No
Corrective Action Priority Ranking:	No NCAPS ranking
Environmental Control Indicator:	No
Institutional Control Indicator:	No
Human Exposure Controls Indicator:	N/A
Groundwater Controls Indicator:	N/A
Significant Non-Complier Universe:	No
Unaddressed Significant Non-Complier Universe:	No
Addressed Significant Non-Complier Universe:	No
Significant Non-Complier With a Compliance Schedule Universe:	No
Financial Assurance Required:	Not reported
Handler Date of Last Change:	20190222
Recognized Trader-Importer:	No
Recognized Trader-Exporter:	No
Importer of Spent Lead Acid Batteries:	No
Exporter of Spent Lead Acid Batteries:	No
Recycler Activity Without Storage:	No
Manifest Broker:	No
Sub-Part P Indicator:	No

Handler - Owner Operator:

Owner/Operator Indicator:	Owner
Owner/Operator Name:	BARRY LEW
Legal Status:	Other
Date Became Current:	Not reported
Date Ended Current:	Not reported
Owner/Operator Address:	4149 MARCELLA ST.
Owner/Operator City,State,Zip:	OCEANSIDE, CA 92056
Owner/Operator Telephone:	714-971-2240
Owner/Operator Telephone Ext:	Not reported
Owner/Operator Fax:	Not reported
Owner/Operator Email:	Not reported



Map ID  
Direction  
Distance  
Elevation

MAP FINDINGS

Site

Database(s)

EDR ID Number  
EPA ID Number

**BARRY LEW (Continued)**

**1024776580**

Owner/Operator Indicator: Operator  
Owner/Operator Name: BARRY LEW  
Legal Status: Other  
Date Became Current: Not reported  
Date Ended Current: Not reported  
Owner/Operator Address: 4149 MARCELLA ST.  
Owner/Operator City,State,Zip: OCEANSIDE, CA 92056  
Owner/Operator Telephone: 714-971-2240  
Owner/Operator Telephone Ext: Not reported  
Owner/Operator Fax: Not reported  
Owner/Operator Email: Not reported

Historic Generators:

Receive Date: 20190114  
Handler Name: BARRY LEW  
Federal Waste Generator Description: Not a generator, verified  
State District Owner: Not reported  
Large Quantity Handler of Universal Waste: No  
Recognized Trader Importer: No  
Recognized Trader Exporter: No  
Spent Lead Acid Battery Importer: No  
Spent Lead Acid Battery Exporter: No  
Current Record: Yes  
Non Storage Recycler Activity: Not reported  
Electronic Manifest Broker: Not reported

List of NAICS Codes and Descriptions:

NAICS Code: 56299  
NAICS Description: ALL OTHER WASTE MANAGEMENT SERVICES

Facility Has Received Notices of Violations:

Violations: No Violations Found

Evaluation Action Summary:

Evaluations: No Evaluations Found

**B8**  
**WNW**  
**< 1/8**  
**0.056 mi.**  
**298 ft.**

**ALFREDO BERNAL**  
**4035 OCEANSIDE BLVD**  
**OCEANSIDE, CA 92056**

**Site 1 of 10 in cluster B**

**RCRA NonGen / NLR 1026481641**  
**CAC003087654**

**Relative:**  
**Lower**

RCRA Listings:

**Actual:**  
**227 ft.**

Date Form Received by Agency: 20201009  
Handler Name: Alfredo Bernal  
Handler Address: 4035 OCEANSIDE BLVD  
Handler City,State,Zip: OCEANSIDE, CA 92056  
EPA ID: CAC003087654  
Contact Name: ALFREDO BERNAL  
Contact Address: 4035 OCEANSIDE BLVD  
Contact City,State,Zip: OCEANSIDE, CA 92056  
Contact Telephone: 760-213-2394  
Contact Fax: Not reported  
Contact Email: ALFREDOB800@GMAIL.COM  
Contact Title: Not reported

Map ID  
Direction  
Distance  
Elevation

MAP FINDINGS

Site

Database(s)

EDR ID Number  
EPA ID Number

**ALFREDO BERNAL (Continued)**

**1026481641**

EPA Region:	09
Land Type:	Not reported
Federal Waste Generator Description:	Not a generator, verified
Non-Notifier:	Not reported
Biennial Report Cycle:	Not reported
Accessibility:	Not reported
Active Site Indicator:	Not reported
State District Owner:	Not reported
State District:	Not reported
Mailing Address:	4035 OCEANSIDE BLVD
Mailing City,State,Zip:	OCEANSIDE, CA 92056
Owner Name:	Alfredo Bernal
Owner Type:	Other
Operator Name:	Alfredo Bernal
Operator Type:	Other
Short-Term Generator Activity:	No
Importer Activity:	No
Mixed Waste Generator:	No
Transporter Activity:	No
Transfer Facility Activity:	No
Recycler Activity with Storage:	No
Small Quantity On-Site Burner Exemption:	No
Smelting Melting and Refining Furnace Exemption:	No
Underground Injection Control:	No
Off-Site Waste Receipt:	No
Universal Waste Indicator:	No
Universal Waste Destination Facility:	No
Federal Universal Waste:	No
Active Site State-Reg Handler:	---
Federal Facility Indicator:	Not reported
Hazardous Secondary Material Indicator:	N
Sub-Part K Indicator:	Not reported
2018 GPRC Permit Baseline:	Not on the Baseline
2018 GPRC Renewals Baseline:	Not on the Baseline
202 GPRC Corrective Action Baseline:	No
Subject to Corrective Action Universe:	No
Non-TSDs Where RCRA CA has Been Imposed Universe:	No
Corrective Action Priority Ranking:	No NCAPS ranking
Environmental Control Indicator:	No
Institutional Control Indicator:	No
Human Exposure Controls Indicator:	N/A
Groundwater Controls Indicator:	N/A
Significant Non-Complier Universe:	No
Unaddressed Significant Non-Complier Universe:	No
Addressed Significant Non-Complier Universe:	No
Significant Non-Complier With a Compliance Schedule Universe:	No
Financial Assurance Required:	Not reported
Handler Date of Last Change:	20201026
Recognized Trader-Importer:	No
Recognized Trader-Exporter:	No
Importer of Spent Lead Acid Batteries:	No
Exporter of Spent Lead Acid Batteries:	No
Recycler Activity Without Storage:	No
Manifest Broker:	No
Sub-Part P Indicator:	No

Map ID  
Direction  
Distance  
Elevation

MAP FINDINGS

Site

Database(s)

EDR ID Number  
EPA ID Number

**ALFREDO BERNAL (Continued)**

**1026481641**

Handler - Owner Operator:

Owner/Operator Indicator:	Operator
Owner/Operator Name:	ALFREDO BERNAL
Legal Status:	Other
Date Became Current:	Not reported
Date Ended Current:	Not reported
Owner/Operator Address:	4035 OCEANSIDE BLVD
Owner/Operator City,State,Zip:	OCEANSIDE, CA 92056
Owner/Operator Telephone:	760-213-2394
Owner/Operator Telephone Ext:	Not reported
Owner/Operator Fax:	Not reported
Owner/Operator Email:	Not reported

Owner/Operator Indicator:	Owner
Owner/Operator Name:	ALFREDO BERNAL
Legal Status:	Other
Date Became Current:	Not reported
Date Ended Current:	Not reported
Owner/Operator Address:	4035 OCEANSIDE BLVD
Owner/Operator City,State,Zip:	OCEANSIDE, CA 92056
Owner/Operator Telephone:	760-213-2394
Owner/Operator Telephone Ext:	Not reported
Owner/Operator Fax:	Not reported
Owner/Operator Email:	Not reported

Historic Generators:

Receive Date:	20201009
Handler Name:	ALFREDO BERNAL
Federal Waste Generator Description:	Not a generator, verified
State District Owner:	Not reported
Large Quantity Handler of Universal Waste:	No
Recognized Trader Importer:	No
Recognized Trader Exporter:	No
Spent Lead Acid Battery Importer:	No
Spent Lead Acid Battery Exporter:	No
Current Record:	Yes
Non Storage Recycler Activity:	Not reported
Electronic Manifest Broker:	Not reported

List of NAICS Codes and Descriptions:

NAICS Code:	811111
NAICS Description:	GENERAL AUTOMOTIVE REPAIR

Facility Has Received Notices of Violations:

Violations:	No Violations Found
-------------	---------------------

Evaluation Action Summary:

Evaluations:	No Evaluations Found
--------------	----------------------

Map ID  
 Direction  
 Distance  
 Elevation

MAP FINDINGS

Site

Database(s)

EDR ID Number  
 EPA ID Number

**B9**  
**WNW**  
 < 1/8  
 0.056 mi.  
 298 ft.

**PORKYS SPECIALIZED PAINTS**  
**4035 OCEANSIDE BLVD F-50**  
**OCEANSIDE, CA 92054**

**RCRA-SQG** 1000273525  
**FINDS** CAD982478794  
**ECHO**

**Site 2 of 10 in cluster B**

**Relative:**  
**Lower**

RCRA Listings:

**Actual:**  
**227 ft.**

Date Form Received by Agency:	19960901
Handler Name:	Porkys Specialized Paints
Handler Address:	OCEANSIDE BLVD F-50
Handler City,State,Zip:	OCEANSIDE, CA 92054
EPA ID:	CAD982478794
Contact Name:	Not reported
Contact Address:	Not reported
Contact City,State,Zip:	Not reported
Contact Telephone:	Not reported
Contact Fax:	Not reported
Contact Email:	Not reported
Contact Title:	Not reported
EPA Region:	09
Land Type:	Not reported
Federal Waste Generator Description:	Small Quantity Generator
Non-Notifier:	Not reported
Biennial Report Cycle:	Not reported
Accessibility:	Not reported
Active Site Indicator:	Handler Activities
State District Owner:	Ca
State District:	4
Mailing Address:	OCEANSIDE BLVD F-50
Mailing City,State,Zip:	OCEANSIDE, CA 92054
Owner Name:	Leo Gastellum Jr
Owner Type:	Private
Operator Name:	Not Required
Operator Type:	Private
Short-Term Generator Activity:	No
Importer Activity:	No
Mixed Waste Generator:	No
Transporter Activity:	No
Transfer Facility Activity:	No
Recycler Activity with Storage:	No
Small Quantity On-Site Burner Exemption:	No
Smelting Melting and Refining Furnace Exemption:	No
Underground Injection Control:	No
Off-Site Waste Receipt:	No
Universal Waste Indicator:	No
Universal Waste Destination Facility:	No
Federal Universal Waste:	No
Active Site State-Reg Handler:	---
Federal Facility Indicator:	Not reported
Hazardous Secondary Material Indicator:	NN
Sub-Part K Indicator:	Not reported
2018 GPRC Permit Baseline:	Not on the Baseline
2018 GPRC Renewals Baseline:	Not on the Baseline
202 GPRC Corrective Action Baseline:	No
Subject to Corrective Action Universe:	No
Non-TSDFs Where RCRA CA has Been Imposed Universe:	No
Corrective Action Priority Ranking:	No NCAPS ranking
Environmental Control Indicator:	No
Institutional Control Indicator:	No

Map ID  
Direction  
Distance  
Elevation

MAP FINDINGS

Site

Database(s)

EDR ID Number  
EPA ID Number

**PORKYS SPECIALIZED PAINTS (Continued)**

**1000273525**

Human Exposure Controls Indicator: N/A  
Groundwater Controls Indicator: N/A  
Significant Non-Complier Universe: No  
Unaddressed Significant Non-Complier Universe: No  
Addressed Significant Non-Complier Universe: No  
Significant Non-Complier With a Compliance Schedule Universe: No  
Financial Assurance Required: Not reported  
Handler Date of Last Change: 20000915  
Recognized Trader-Importer: No  
Recognized Trader-Exporter: No  
Importer of Spent Lead Acid Batteries: No  
Exporter of Spent Lead Acid Batteries: No  
Recycler Activity Without Storage: Not reported  
Manifest Broker: Not reported  
Sub-Part P Indicator: No

Handler - Owner Operator:

Owner/Operator Indicator: Owner  
Owner/Operator Name: LEO GASTELLUM JR  
Legal Status: Private  
Date Became Current: Not reported  
Date Ended Current: Not reported  
Owner/Operator Address: NOT REQUIRED  
Owner/Operator City,State,Zip: NOT REQUIRED, ME 99999  
Owner/Operator Telephone: 415-555-1212  
Owner/Operator Telephone Ext: Not reported  
Owner/Operator Fax: Not reported  
Owner/Operator Email: Not reported

Owner/Operator Indicator: Operator  
Owner/Operator Name: NOT REQUIRED  
Legal Status: Private  
Date Became Current: Not reported  
Date Ended Current: Not reported  
Owner/Operator Address: NOT REQUIRED  
Owner/Operator City,State,Zip: NOT REQUIRED, ME 99999  
Owner/Operator Telephone: 415-555-1212  
Owner/Operator Telephone Ext: Not reported  
Owner/Operator Fax: Not reported  
Owner/Operator Email: Not reported

Historic Generators:

Receive Date: 19960901  
Handler Name: PORKYS SPECIALIZED PAINTS  
Federal Waste Generator Description: Small Quantity Generator  
State District Owner: Ca  
Large Quantity Handler of Universal Waste: No  
Recognized Trader Importer: No  
Recognized Trader Exporter: No  
Spent Lead Acid Battery Importer: No  
Spent Lead Acid Battery Exporter: No  
Current Record: Yes  
Non Storage Recycler Activity: Not reported  
Electronic Manifest Broker: Not reported

Map ID  
 Direction  
 Distance  
 Elevation

MAP FINDINGS

Site		Database(s)	EDR ID Number EPA ID Number
------	--	-------------	--------------------------------

**PORKYS SPECIALIZED PAINTS (Continued)**

**1000273525**

List of NAICS Codes and Descriptions:  
 NAICS Codes: No NAICS Codes Found

Facility Has Received Notices of Violations:  
 Violations: No Violations Found

Evaluation Action Summary:  
 Evaluations: No Evaluations Found

**FINDS:**  
 Registry ID: 110002823972

[Click Here for FRS Facility Detail Report:](#)

**Environmental Interest/Information System:**

The Resource Conservation and Recovery Act Information System (RCRAInfo) is EPA's comprehensive information system in support of the Resource Conservation and Recovery Act (RCRA) of 1976 and the Hazardous and Solid Waste Amendments (HSWA) of 1984. It tracks many types of information about generators, transporters, treaters, storers, and disposers of hazardous waste.

[Click this hyperlink](#) while viewing on your computer to access additional FINDS: detail in the EDR Site Report.

**ECHO:**  
 Envid: 1000273525  
 Registry ID: 110002823972  
 DFR URL: <http://echo.epa.gov/detailed-facility-report?fid=110002823972>  
 Name: PORKYS SPECIALIZED PAINTS  
 Address: 4035 OCEANSIDE BLVD F-50  
 City,State,Zip: OCEANSIDE, CA 92054

**B10  
 WNW  
 < 1/8  
 0.056 mi.  
 298 ft.**

**CALIFORNIA AUTOMOTIVE SOLUTIONS  
 4035 OCEANSIDE BLVD STE B21  
 OCEANSIDE, CA 92056**

**RCRA NonGen / NLR 1024825824  
 CAL000352371**

**Site 3 of 10 in cluster B**

**Relative:  
 Lower  
 Actual:  
 227 ft.**

RCRA Listings:  
 Date Form Received by Agency: 20100513  
 Handler Name: California Automotive Solutions  
 Handler Address: 4035 OCEANSIDE BLVD STE B21  
 Handler City,State,Zip: OCEANSIDE, CA 92056-5826  
 EPA ID: CAL000352371  
 Contact Name: EDUARDO ZETINA  
 Contact Address: 4035 OCEANSIDE BLVD STE B21  
 Contact City,State,Zip: OCEANSIDE, CA 92056-5826  
 Contact Telephone: 760-726-2247  
 Contact Fax: 760-726-4001  
 Contact Email: CALIFORNIAAUTOMOTIVESOLUTIONS@GMAIL.COM  
 Contact Title: Not reported  
 EPA Region: 09  
 Land Type: Not reported  
 Federal Waste Generator Description: Not a generator, verified  
 Non-Notifier: Not reported

Map ID  
 Direction  
 Distance  
 Elevation

MAP FINDINGS

Site

Database(s)

EDR ID Number  
 EPA ID Number

**CALIFORNIA AUTOMOTIVE SOLUTIONS (Continued)**

**1024825824**

Biennial Report Cycle:	Not reported
Accessibility:	Not reported
Active Site Indicator:	Handler Activities
State District Owner:	Not reported
State District:	Not reported
Mailing Address:	4035 OCEANSIDE BLVD STE B21
Mailing City,State,Zip:	OCEANSIDE, CA 92056-5826
Owner Name:	Eduardo Zetina
Owner Type:	Other
Operator Name:	Eduardo Zetina
Operator Type:	Other
Short-Term Generator Activity:	No
Importer Activity:	No
Mixed Waste Generator:	No
Transporter Activity:	No
Transfer Facility Activity:	No
Recycler Activity with Storage:	No
Small Quantity On-Site Burner Exemption:	No
Smelting Melting and Refining Furnace Exemption:	No
Underground Injection Control:	No
Off-Site Waste Receipt:	No
Universal Waste Indicator:	Yes
Universal Waste Destination Facility:	Yes
Federal Universal Waste:	No
Active Site State-Reg Handler:	---
Federal Facility Indicator:	Not reported
Hazardous Secondary Material Indicator:	N
Sub-Part K Indicator:	Not reported
2018 GPRA Permit Baseline:	Not on the Baseline
2018 GPRA Renewals Baseline:	Not on the Baseline
202 GPRA Corrective Action Baseline:	No
Subject to Corrective Action Universe:	No
Non-TSDFs Where RCRA CA has Been Imposed Universe:	No
Corrective Action Priority Ranking:	No NCAPS ranking
Environmental Control Indicator:	No
Institutional Control Indicator:	No
Human Exposure Controls Indicator:	N/A
Groundwater Controls Indicator:	N/A
Significant Non-Complier Universe:	No
Unaddressed Significant Non-Complier Universe:	No
Addressed Significant Non-Complier Universe:	No
Significant Non-Complier With a Compliance Schedule Universe:	No
Financial Assurance Required:	Not reported
Handler Date of Last Change:	20180905
Recognized Trader-Importer:	No
Recognized Trader-Exporter:	No
Importer of Spent Lead Acid Batteries:	No
Exporter of Spent Lead Acid Batteries:	No
Recycler Activity Without Storage:	No
Manifest Broker:	No
Sub-Part P Indicator:	No

Handler - Owner Operator:	
Owner/Operator Indicator:	Owner
Owner/Operator Name: EDUARDO ZETINA	
Legal Status:	Other

Map ID  
Direction  
Distance  
Elevation

MAP FINDINGS

Site

Database(s)

EDR ID Number  
EPA ID Number

**CALIFORNIA AUTOMOTIVE SOLUTIONS (Continued)**

**1024825824**

Date Became Current: Not reported  
Date Ended Current: Not reported  
Owner/Operator Address: 4035 OCEANSIDE BLVD B21  
Owner/Operator City,State,Zip: OCEANSIDE, CA 92056-0000  
Owner/Operator Telephone: 760-726-2247  
Owner/Operator Telephone Ext: Not reported  
Owner/Operator Fax: Not reported  
Owner/Operator Email: Not reported

Owner/Operator Indicator: Operator  
Owner/Operator Name: EDUARDO ZETINA  
Legal Status: Other  
Date Became Current: Not reported  
Date Ended Current: Not reported  
Owner/Operator Address: 4035 OCEANSIDE BLVD STE B21  
Owner/Operator City,State,Zip: OCEANSIDE, CA 92056-5826  
Owner/Operator Telephone: 760-726-2247  
Owner/Operator Telephone Ext: Not reported  
Owner/Operator Fax: Not reported  
Owner/Operator Email: Not reported

Historic Generators:  
Receive Date: 20100513  
Handler Name: CALIFORNIA AUTOMOTIVE SOLUTIONS  
Federal Waste Generator Description: Not a generator, verified  
State District Owner: Not reported  
Large Quantity Handler of Universal Waste: No  
Recognized Trader Importer: No  
Recognized Trader Exporter: No  
Spent Lead Acid Battery Importer: No  
Spent Lead Acid Battery Exporter: No  
Current Record: Yes  
Non Storage Recycler Activity: Not reported  
Electronic Manifest Broker: Not reported

List of NAICS Codes and Descriptions:  
NAICS Code: 811111  
NAICS Description: GENERAL AUTOMOTIVE REPAIR

Facility Has Received Notices of Violations:  
Violations: No Violations Found

Evaluation Action Summary:  
Evaluations: No Evaluations Found



Map ID  
 Direction  
 Distance  
 Elevation

MAP FINDINGS

Site

Database(s)

EDR ID Number  
 EPA ID Number

**B11**  
**WNW**  
 < 1/8  
 0.056 mi.  
 298 ft.

**VERGARA AUTOMOTIVE**  
**4035 OCEANSIDE BLVD #E36**  
**OCEANSIDE, CA 92056**

**RCRA NonGen / NLR**

**1026057141**  
**CAL000453334**

**Site 4 of 10 in cluster B**

**Relative:**  
**Lower**

RCRA Listings:

**Actual:**  
**227 ft.**

Date Form Received by Agency:	20200306
Handler Name:	Vergara Automotive
Handler Address:	4035 OCEANSIDE BLVD #E36
Handler City,State,Zip:	OCEANSIDE, CA 92056
EPA ID:	CAL000453334
Contact Name:	BENJAMIN VERGARA
Contact Address:	3873 GRANDON AVE
Contact City,State,Zip:	SAN MARCOS, CA 92078
Contact Telephone:	760-594-3609
Contact Fax:	Not reported
Contact Email:	VERGARAAUTOMOTIVE@GMAIL.COM
Contact Title:	Not reported
EPA Region:	09
Land Type:	Not reported
Federal Waste Generator Description:	Not a generator, verified
Non-Notifier:	Not reported
Biennial Report Cycle:	Not reported
Accessibility:	Not reported
Active Site Indicator:	Not reported
State District Owner:	Not reported
State District:	Not reported
Mailing Address:	4035 OCEANSIDE BLVD #E36
Mailing City,State,Zip:	OCEANSIDE, CA 92056
Owner Name:	Benjamin Vergara
Owner Type:	Other
Operator Name:	Benjamin Vergara
Operator Type:	Other
Short-Term Generator Activity:	No
Importer Activity:	No
Mixed Waste Generator:	No
Transporter Activity:	No
Transfer Facility Activity:	No
Recycler Activity with Storage:	No
Small Quantity On-Site Burner Exemption:	No
Smelting Melting and Refining Furnace Exemption:	No
Underground Injection Control:	No
Off-Site Waste Receipt:	No
Universal Waste Indicator:	No
Universal Waste Destination Facility:	No
Federal Universal Waste:	No
Active Site State-Reg Handler:	---
Federal Facility Indicator:	Not reported
Hazardous Secondary Material Indicator:	N
Sub-Part K Indicator:	Not reported
2018 GPRC Permit Baseline:	Not on the Baseline
2018 GPRC Renewals Baseline:	Not on the Baseline
202 GPRC Corrective Action Baseline:	No
Subject to Corrective Action Universe:	No
Non-TSDFs Where RCRA CA has Been Imposed Universe:	No
Corrective Action Priority Ranking:	No NCAPS ranking
Environmental Control Indicator:	No
Institutional Control Indicator:	No

Map ID  
Direction  
Distance  
Elevation

MAP FINDINGS

Site

Database(s)

EDR ID Number  
EPA ID Number

**VERGARA AUTOMOTIVE (Continued)**

**1026057141**

Human Exposure Controls Indicator:	N/A
Groundwater Controls Indicator:	N/A
Significant Non-Complier Universe:	No
Unaddressed Significant Non-Complier Universe:	No
Addressed Significant Non-Complier Universe:	No
Significant Non-Complier With a Compliance Schedule Universe:	No
Financial Assurance Required:	Not reported
Handler Date of Last Change:	20200306
Recognized Trader-Importer:	No
Recognized Trader-Exporter:	No
Importer of Spent Lead Acid Batteries:	No
Exporter of Spent Lead Acid Batteries:	No
Recycler Activity Without Storage:	No
Manifest Broker:	No
Sub-Part P Indicator:	No

Handler - Owner Operator:

Owner/Operator Indicator:	Owner
Owner/Operator Name:	BENJAMIN VERGARA
Legal Status:	Other
Date Became Current:	Not reported
Date Ended Current:	Not reported
Owner/Operator Address:	3873 GRANDON AVE
Owner/Operator City,State,Zip:	SAN MARCOS, CA 92078
Owner/Operator Telephone:	760-594-3609
Owner/Operator Telephone Ext:	Not reported
Owner/Operator Fax:	Not reported
Owner/Operator Email:	Not reported

Owner/Operator Indicator:	Operator
Owner/Operator Name:	BENJAMIN VERGARA
Legal Status:	Other
Date Became Current:	Not reported
Date Ended Current:	Not reported
Owner/Operator Address:	3873 GRANDON AVE
Owner/Operator City,State,Zip:	SAN MARCOS, CA 92078
Owner/Operator Telephone:	760-594-3609
Owner/Operator Telephone Ext:	Not reported
Owner/Operator Fax:	Not reported
Owner/Operator Email:	Not reported

Historic Generators:

Receive Date:	20200306
Handler Name:	VERGARA AUTOMOTIVE
Federal Waste Generator Description:	Not a generator, verified
State District Owner:	Not reported
Large Quantity Handler of Universal Waste:	No
Recognized Trader Importer:	No
Recognized Trader Exporter:	No
Spent Lead Acid Battery Importer:	No
Spent Lead Acid Battery Exporter:	No
Current Record:	Yes
Non Storage Recycler Activity:	Not reported
Electronic Manifest Broker:	Not reported

Map ID  
 Direction  
 Distance  
 Elevation

MAP FINDINGS

Site

Database(s)

EDR ID Number  
 EPA ID Number

**VERGARA AUTOMOTIVE (Continued)**

**1026057141**

List of NAICS Codes and Descriptions:

NAICS Code: 811111  
 NAICS Description: GENERAL AUTOMOTIVE REPAIR

Facility Has Received Notices of Violations:

Violations: No Violations Found

Evaluation Action Summary:

Evaluations: No Evaluations Found

**B12  
 WNW  
 < 1/8  
 0.056 mi.  
 298 ft.**

**CALIFORNIA AUTOMOTIVE SOLUTIONS  
 4035 OCEANSIDE BLVD  
 OCEANSIDE, CA 92056  
 Site 5 of 10 in cluster B**

**San Diego Co. HMMD  
 CERS HAZ WASTE  
 HWTS  
 HAZNET  
 NPDES  
 CIWQS  
 CERS**

**S106059672  
 N/A**

**Relative:  
 Lower**

**Actual:  
 227 ft.**

HMMD SAN DIEGO:  
 Name: CALIFORNIA AUTOMOTIVE SOLUTIONS  
 Address: 4035 OCEANSIDE BL  
 City,State,Zip: OCEANSIDE, CA 92056  
 Permit Number: 211433  
 Business Type: 6HK26  
 EPA Id Number: CAL000352371  
 APN: 162-111-05-00  
 Last HMMD Inspection: 03/01/2012  
 Facility Telephone: 760-726-2247  
 Permit Status: OPEN  
 Permit Expiration: 02/28/2013  
 Date Last Updated: 11/02/2012  
 Facility Owner: CALIFORNIA AUTOMOTIVE SHOLUTIONS  
 Facility Mailing Address: 4035 OCEANSIDE BL #B21  
 Facility Mailing City: OCEANSIDE  
 Facility Mailing State: CA  
 Facility Mailing Zip: 92056  
 UST Owner: Not reported  
 Handle Regulated Hazmat: Y  
 Own Or Operate UST: Not reported  
 Subject To APSA: Not reported  
 Generate Haz Waste: Y  
 Treat Haz Waste: Not reported  
 Generate Medical Waste: Not reported

Inventory Active Permits (not SQG Medical):

Permit Number: 211433  
 Update Date: 11/02/2012  
 Case Number: Not reported  
 Name: WASTE 221 WASTE OIL & MIXED OIL  
 Other Information: USED OIL  
 Material Waste: Waste  
 Hazardous Categories 1: Not reported  
 Hazardous Categories 2: Not reported

Permit Number: 211433  
 Update Date: 11/02/2012

Map ID  
Direction  
Distance  
Elevation

MAP FINDINGS

Site

Database(s)

EDR ID Number  
EPA ID Number

**CALIFORNIA AUTOMOTIVE SOLUTIONS (Continued)**

**S106059672**

Case Number: Not reported  
Name: WASTE 342 ORGANIC LIQUIDS W/METALS  
Other Information: ANTIFREEZE  
Material Waste: Waste  
Hazardous Categories 1: Not reported  
Hazardous Categories 2: Not reported

Permit Number: 211433  
Update Date: 11/02/2012  
Case Number: Not reported  
Name: WASTE 888 USED OIL FILTERS  
Other Information: Not reported  
Material Waste: Waste  
Hazardous Categories 1: Not reported  
Hazardous Categories 2: Not reported

Violations Active Permits:

Permit Number: 211433  
Update Date: 11/02/2012  
Inspection Date: 10/29/2009  
Violation Code: 6HV1002  
Violation: HMBP NOT ESTABLISHED/IMPLEMENTED.  
Violation Citation: Hazardous materials handler has not established/implemented a business plan. HSC 25503.5(a)  
Activity: ACTIVE

Permit Number: 211433  
Update Date: 11/02/2012  
Inspection Date: 03/01/2012  
Violation Code: 6HV1016  
Violation: ER RESPONSE PLAN NOT ADEQUATE  
Violation Citation: Failure to have an adequate emergency response plan 25504 (b); 2731  
Activity: ACTIVE

Name: CALIFORNIA AUTOMOTIVE SOLUTIONS  
Address: 4035 OCEANSIDE BL  
City,State,Zip: OCEANSIDE, CA 92056  
Permit Number: 211433  
Business Type: 6HK26  
EPA Id Number: CAL000352371  
APN: 162-111-05-00  
Last HMMD Inspection: 03/01/2012  
Facility Telephone: 760-726-2247  
Permit Status: OPEN  
Permit Expiration: 02/28/2013  
Date Last Updated: 11/02/2012  
Facility Owner: CALIFORNIA AUTOMOTIVE SHOLUTIONS  
Facility Mailing Address: 4035 OCEANSIDE BL #B21  
Facility Mailing City: OCEANSIDE  
Facility Mailing State: CA  
Facility Mailing Zip: 92056  
UST Owner: Not reported  
Handle Regulated Hazmat: Not reported  
Own Or Operate UST: Not reported  
Subject To APSA: Not reported  
Generate Haz Waste: Y

Map ID  
Direction  
Distance  
Elevation

MAP FINDINGS

Site

Database(s)

EDR ID Number  
EPA ID Number

**CALIFORNIA AUTOMOTIVE SOLUTIONS (Continued)**

**S106059672**

Treat Haz Waste: Not reported  
Generate Medical Waste: Not reported

Inventory Active Permits (not SQG Medical):

Permit Number: 211433  
Update Date: 11/02/2012  
Case Number: Not reported  
Name: WASTE 221 WASTE OIL & MIXED OIL  
Other Information: USED OIL  
Material Waste: Waste  
Hazardous Categories 1: Not reported  
Hazardous Categories 2: Not reported

Permit Number: 211433  
Update Date: 11/02/2012  
Case Number: Not reported  
Name: WASTE 342 ORGANIC LIQUIDS W/METALS  
Other Information: ANTIFREEZE  
Material Waste: Waste  
Hazardous Categories 1: Not reported  
Hazardous Categories 2: Not reported

Permit Number: 211433  
Update Date: 11/02/2012  
Case Number: Not reported  
Name: WASTE 888 USED OIL FILTERS  
Other Information: Not reported  
Material Waste: Waste  
Hazardous Categories 1: Not reported  
Hazardous Categories 2: Not reported

Violations Active Permits:

Permit Number: 211433  
Update Date: 11/02/2012  
Inspection Date: 10/29/2009  
Violation Code: 6HV1002  
Violation: HMBP NOT ESTABLISHED/IMPLEMENTED.  
Violation Citation: Hazardous materials handler has not established/implemented a business plan. HSC 25503.5(a)  
Activity: ACTIVE

Permit Number: 211433  
Update Date: 11/02/2012  
Inspection Date: 03/01/2012  
Violation Code: 6HV1016  
Violation: ER RESPONSE PLAN NOT ADEQUATE  
Violation Citation: Failure to have an adequate emergency response plan 25504 (b); 2731  
Activity: ACTIVE

Name: S & E AUTO  
Address: 4035 OCEANSIDE BL  
City,State,Zip: OCEANSIDE, CA 92054  
Permit Number: 100668  
Business Type: 6HK26  
EPA Id Number: Not reported  
APN: 162-111-05-00

Map ID  
Direction  
Distance  
Elevation

MAP FINDINGS

Site

Database(s)

EDR ID Number  
EPA ID Number

**CALIFORNIA AUTOMOTIVE SOLUTIONS (Continued)**

**S106059672**

Last HMMMD Inspection: 06/25/2001  
Facility Telephone: 760-630-4839  
Permit Status: INAC  
Permit Expiration: 06/25/2001  
Date Last Updated: 11/02/2012  
Facility Owner: WILLIE HERNANDEZ  
Facility Mailing Address: 1214 HOLLY ST  
Facility Mailing City: OCEANSIDE  
Facility Mailing State: CA  
Facility Mailing Zip: 92054-  
UST Owner: Not reported  
Handle Regulated Hazmat: Not reported  
Own Or Operate UST: Not reported  
Subject To APSA: Not reported  
Generate Haz Waste: Y  
Treat Haz Waste: Not reported  
Generate Medical Waste: Not reported

**CERS HAZ WASTE:**

Name: VEGA'S TOWING  
Address: 4035 OCEANSIDE BLVD STE B27  
City,State,Zip: OCEANSIDE, CA 92056  
Site ID: 412467  
CERS ID: 10373698  
CERS Description: Hazardous Waste Generator

Name: CALIFORNIA AUTOMOTIVE SOLUTIONS  
Address: 4035 OCEANSIDE BLVD  
City,State,Zip: OCEANSIDE, CA 92056  
Site ID: 15168  
CERS ID: 10373572  
CERS Description: Hazardous Waste Generator

Name: D&J AUTO DOCTORS, INC  
Address: 4035 OCEANSIDE BLVD # C11  
City,State,Zip: OCEANSIDE, CA 92056  
Site ID: 109972  
CERS ID: 10373359  
CERS Description: Hazardous Waste Generator

Name: MARSWAY MACHINING INC  
Address: 4035 OCEANSIDE BLVD # E41  
City,State,Zip: OCEANSIDE, CA 92056  
Site ID: 354542  
CERS ID: 10622410  
CERS Description: Hazardous Waste Generator

**HWTS:**

Name: D&J AUTO DOCTORS INC  
Address: 4035 OCEANSIDE BLVD  
Address 2: Not reported  
City,State,Zip: OCEANSIDE, CA 92056  
EPA ID: CAL000240380  
Inactive Date: Not reported  
Create Date: 02/06/2002  
Last Act Date: Not reported

Map ID  
Direction  
Distance  
Elevation

MAP FINDINGS

Site

Database(s)

EDR ID Number  
EPA ID Number

**CALIFORNIA AUTOMOTIVE SOLUTIONS (Continued)**

**S106059672**

Mailing Name: Not reported  
Mailing Address: 4035 OCEANSIDE BLVD, C11  
Mailing Address 2: Not reported  
Mailing City,State,Zip: OCEANSIDE, CA 920560000  
Owner Name: DARREN SNYDER  
Owner Address: 4035 OCEANSIDE BLVD, C-11  
Owner Address 2: Not reported  
Owner City,State,Zip: OCEANSIDE, CA 920560000  
Owner Phone: Not reported  
Owner Fax: Not reported  
Contact Name: DARREN SNYDER  
Contact Address: 4035 OCEANSIDE BLVD. STE C11  
Contact Address 2: Not reported  
City,State,Zip: OCEANSIDE, CA 92056  
Contact Phone: Not reported  
Contact Fax: Not reported  
Facility Status: Active  
Facility Type: PERMANENT  
Category: STATE  
Latitude: 33.205828  
Longitude: -117.289528

**NAICS:**

EPA ID: CAL000240380  
Create Date: 2002-03-14 16:36:29.000  
NAICS Code: 811111  
NAICS Description: General Automotive Repair  
Issued EPA ID Date: 2002-02-06 00:00:00  
Inactive Date: Not reported  
Facility Name: D&J AUTO DOCTORS INC  
Facility Address: 4035 OCEANSIDE BLVD  
Facility Address 2: Not reported  
Facility City: OCEANSIDE  
Facility County: Not reported  
Facility State: CA  
Facility Zip: 920560000

Name: VERGARA AUTOMOTIVE  
Address: 4035 OCEANSIDE BLVD #E36  
Address 2: Not reported  
City,State,Zip: OCEANSIDE, CA 92056  
EPA ID: CAL000453334  
Inactive Date: 06/30/2021  
Create Date: 03/06/2020  
Last Act Date: Not reported  
Mailing Name: Not reported  
Mailing Address: 4035 OCEANSIDE BLVD #E36  
Mailing Address 2: Not reported  
Mailing City,State,Zip: OCEANSIDE, CA 92056  
Owner Name: BENJAMIN VERGARA  
Owner Address: 3873 GRANDON AVE  
Owner Address 2: Not reported  
Owner City,State,Zip: SAN MARCOS, CA 92078  
Owner Phone: Not reported  
Owner Fax: Not reported  
Contact Name: BENJAMIN VERGARA  
Contact Address: 3873 GRANDON AVE

Map ID  
Direction  
Distance  
Elevation

MAP FINDINGS

Site

Database(s)

EDR ID Number  
EPA ID Number

**CALIFORNIA AUTOMOTIVE SOLUTIONS (Continued)**

**S106059672**

Contact Address 2: Not reported  
City,State,Zip: SAN MARCOS, CA 92078  
Contact Phone: Not reported  
Contact Fax: Not reported  
Facility Status: Inactive  
Facility Type: PERMANENT  
Category: STATE  
Latitude: 33.203538  
Longitude: -117.296118

NAICS:  
EPA ID: CAL000453334  
Create Date: 2020-03-06 11:26:50.233  
NAICS Code: 811111  
NAICS Description: General Automotive Repair  
Issued EPA ID Date: 2020-03-06 11:26:50.12700  
Inactive Date: Not reported  
Facility Name: VERGARA AUTOMOTIVE  
Facility Address: 4035 OCEANSIDE BLVD #E36  
Facility Address 2: Not reported  
Facility City: OCEANSIDE  
Facility County: Not reported  
Facility State: CA  
Facility Zip: 92056

Name: ALFREDO BERNAL  
Address: 4035 OCEANSIDE BLVD  
Address 2: Not reported  
City,State,Zip: OCEANSIDE, CA 92056  
EPA ID: CAC003087654  
Inactive Date: 01/08/2021  
Create Date: 10/09/2020  
Last Act Date: Not reported  
Mailing Name: Not reported  
Mailing Address: 4035 OCEANSIDE BLVD  
Mailing Address 2: Not reported  
Mailing City,State,Zip: OCEANSIDE, CA 92056  
Owner Name: ALFREDO BERNAL  
Owner Address: 4035 OCEANSIDE BLVD  
Owner Address 2: Not reported  
Owner City,State,Zip: OCEANSIDE, CA 92056  
Owner Phone: Not reported  
Owner Fax: Not reported  
Contact Name: ALFREDO BERNAL  
Contact Address: 4035 OCEANSIDE BLVD  
Contact Address 2: Not reported  
City,State,Zip: OCEANSIDE, CA 92056  
Contact Phone: Not reported  
Contact Fax: Not reported  
Facility Status: Inactive  
Facility Type: TEMPORARY  
Category: STATE  
Latitude: 33.20354201  
Longitude: -117.29611801

NAICS:  
EPA ID: CAC003087654



Map ID  
Direction  
Distance  
Elevation

MAP FINDINGS

Site

Database(s)

EDR ID Number  
EPA ID Number

**CALIFORNIA AUTOMOTIVE SOLUTIONS (Continued)**

**S106059672**

Create Date: 2020-10-09 10:35:17.307  
NAICS Code: 811111  
NAICS Description: General Automotive Repair  
Issued EPA ID Date: 2020-10-09 10:35:17.31000  
Inactive Date: 2021-01-08 10:35:17.30000  
Facility Name: ALFREDO BERNAL  
Facility Address: 4035 OCEANSIDE BLVD  
Facility Address 2: Not reported  
Facility City: OCEANSIDE  
Facility County: Not reported  
Facility State: CA  
Facility Zip: 92056

Name: MARSWAY MACHINING INC  
Address: 4035 OCEANSIDE BLVD # E41  
Address 2: Not reported  
City,State,Zip: OCEANSIDE, CA 92056  
EPA ID: CAL000408401  
Inactive Date: Not reported  
Create Date: 07/13/2015  
Last Act Date: Not reported  
Mailing Name: Not reported  
Mailing Address: 4035 OCEANSIDE BLVD # E41  
Mailing Address 2: Not reported  
Mailing City,State,Zip: OCEANSIDE, CA 920565807  
Owner Name: MARSWAY MACHINING INC  
Owner Address: 4035 OCEANSIDE BLVD # E41  
Owner Address 2: Not reported  
Owner City,State,Zip: OCEANSIDE, CA 920565807  
Owner Phone: Not reported  
Owner Fax: Not reported  
Contact Name: DOMINIC TRAN  
Contact Address: 4035 OCEANSIDE BLVD # E41  
Contact Address 2: Not reported  
City,State,Zip: OCEANSIDE, CA 92056  
Contact Phone: Not reported  
Contact Fax: Not reported  
Facility Status: Active  
Facility Type: PERMANENT  
Category: STATE  
Latitude: 33.203538  
Longitude: -117.296118

**NAICS:**

EPA ID: CAL000408401  
Create Date: 2015-07-13 09:45:22.093  
NAICS Code: 336399  
NAICS Description: All Other Motor Vehicle Parts Manufacturing  
Issued EPA ID Date: 2015-07-13 09:45:22.06000  
Inactive Date: Not reported  
Facility Name: MARSWAY MACHINING INC  
Facility Address: 4035 OCEANSIDE BLVD # E41  
Facility Address 2: Not reported  
Facility City: OCEANSIDE  
Facility County: Not reported  
Facility State: CA  
Facility Zip: 920565807

Map ID  
Direction  
Distance  
Elevation

MAP FINDINGS

Site

Database(s)

EDR ID Number  
EPA ID Number

CALIFORNIA AUTOMOTIVE SOLUTIONS (Continued)

S106059672

HAZNET:

Name: D&J AUTO DOCTORS INC  
Address: 4035 OCEANSIDE BLVD  
Address 2: Not reported  
City,State,Zip: OCEANSIDE, CA 920560000  
Contact: DARREN SNYDER  
Telephone: 7609408952  
Mailing Name: Not reported  
Mailing Address: 4035 OCEANSIDE BLVD C11

Year: 2021  
Gepaid: CAL000240380  
TSD EPA ID: CAT080013352  
CA Waste Code: 223 - Unspecified oil-containing waste  
Disposal Method: H039 - Other Recovery Of Reclamation For Reuse Including Acid  
Regeneration, Organics Recovery Ect  
Tons: 0.20851

Year: 2020  
Gepaid: CAL000240380  
TSD EPA ID: CAT080013352  
CA Waste Code: 343 - Unspecified organic liquid mixture  
Disposal Method: H039 - Other Recovery Of Reclamation For Reuse Including Acid  
Regeneration, Organics Recovery Ect  
Tons: 0.187

Year: 2019  
Gepaid: CAL000240380  
TSD EPA ID: CAT080013352  
CA Waste Code: 223 - Unspecified oil-containing waste  
Disposal Method: H039 - Other Recovery Of Reclamation For Reuse Including Acid  
Regeneration, Organics Recovery Ect  
Tons: 0.22935

Year: 2016  
Gepaid: CAL000240380  
TSD EPA ID: CAT080013352  
CA Waste Code: 223 - Unspecified oil-containing waste  
Disposal Method: H039 - Other Recovery Of Reclamation For Reuse Including Acid  
Regeneration, Organics Recovery Ect  
Tons: 0.14595

Additional Info:

Year: 2021  
Gen EPA ID: CAL000240380

Shipment Date: 9/16/2020  
Creation Date: 10/16/2020  
Receipt Date: 9/30/2020  
Manifest ID: 021517503JJK  
Trans EPA ID: CAD028277036  
Trans Name: ASBURY ENVIRONMENTAL SERVICES DBA WORLD OIL ENVIRONMENTAL SERVICES  
Trans 2 EPA ID: Not reported  
Trans 2 Name: Not reported  
TSD EPA ID: CAT080013352

Map ID  
Direction  
Distance  
Elevation

MAP FINDINGS

Site

Database(s)

EDR ID Number  
EPA ID Number

**CALIFORNIA AUTOMOTIVE SOLUTIONS (Continued)**

**S106059672**

Trans Name: WORLD OIL RECYCLING  
TSDf Alt EPA ID: Not reported  
TSDf Alt Name: Not reported  
Waste Code Description: 343 - Unspecified organic liquid mixture  
RCRA Code: D001,D018  
Meth Code: H039 - Other Recovery Of Reclamation For Reuse Including Acid  
Regeneration, Organics Recovery Ect  
Quantity Tons: 0.187  
Waste Quantity: 55  
Quantity Unit: G  
Additional Code 1: Not reported  
Additional Code 2: Not reported  
Additional Code 3: Not reported  
Additional Code 4: Not reported  
Additional Code 5: Not reported

Additional Info:

Year: 2020  
Gen EPA ID: CAL000240380

Shipment Date: 9/16/2020  
Creation Date: 10/16/2020  
Receipt Date: 9/30/2020  
Manifest ID: 021517503JJK  
Trans EPA ID: CAD028277036  
Trans Name: ASBURY ENVIRONMENTAL SERVICES DBA WORLD OIL ENVIRONMENTAL SERVICES  
Trans 2 EPA ID: Not reported  
Trans 2 Name: Not reported  
TSDf EPA ID: CAT080013352  
Trans Name: WORLD OIL RECYCLING  
TSDf Alt EPA ID: Not reported  
TSDf Alt Name: Not reported  
Waste Code Description: 343 - Unspecified organic liquid mixture  
RCRA Code: D001,D018  
Meth Code: H039 - Other Recovery Of Reclamation For Reuse Including Acid  
Regeneration, Organics Recovery Ect  
Quantity Tons: 0.187  
Waste Quantity: 55  
Quantity Unit: G  
Additional Code 1: Not reported  
Additional Code 2: Not reported  
Additional Code 3: Not reported  
Additional Code 4: Not reported  
Additional Code 5: Not reported

NPDES:

Name: TRUE GRAIN WOODWORKS INC  
Address: 4035 OCEANSIDE BLVD D30  
City,State,Zip: OCEANSIDE, CA 92056  
Facility Status: Not reported  
NPDES Number: Not reported  
Region: Not reported  
Agency Number: Not reported  
Regulatory Measure ID: Not reported  
Place ID: Not reported  
Order Number: Not reported

Map ID  
Direction  
Distance  
Elevation

MAP FINDINGS

Site

Database(s)

EDR ID Number  
EPA ID Number

**CALIFORNIA AUTOMOTIVE SOLUTIONS (Continued)**

**S106059672**

WDID: 9 37NEC006335  
Regulatory Measure Type: Industrial  
Program Type: Not reported  
Adoption Date Of Regulatory Measure: Not reported  
Effective Date Of Regulatory Measure: Not reported  
Termination Date Of Regulatory Measure: Not reported  
Expiration Date Of Regulatory Measure: Not reported  
Discharge Address: Not reported  
Discharge Name: Not reported  
Discharge City: Not reported  
Discharge State: Not reported  
Discharge Zip: Not reported  
Status: Active  
Status Date: 03/12/2020  
Operator Name: True Grain Woodworks Inc  
Operator Address: 4035 Oceanside Blvd D30  
Operator City: Oceanside  
Operator State: California  
Operator Zip: 92056

Name: DERRY PRECISION MACHINING  
Address: 4035 OCEANSIDE BOULEVARD  
City,State,Zip: OCEANSIDE, CA 92056  
Facility Status: Not reported  
NPDES Number: Not reported  
Region: Not reported  
Agency Number: Not reported  
Regulatory Measure ID: Not reported  
Place ID: Not reported  
Order Number: Not reported  
WDID: 9 37IN606114

Regulatory Measure Type: Industrial  
Program Type: Not reported  
Adoption Date Of Regulatory Measure: Not reported  
Effective Date Of Regulatory Measure: Not reported  
Termination Date Of Regulatory Measure: Not reported  
Expiration Date Of Regulatory Measure: Not reported  
Discharge Address: Not reported  
Discharge Name: Not reported  
Discharge City: Not reported  
Discharge State: Not reported  
Discharge Zip: Not reported  
Status: Undetermined  
Status Date: 09/25/2020  
Operator Name: Mike Derry  
Operator Address: 4035 Oceanside Boulevard  
Operator City: Oceanside  
Operator State: California  
Operator Zip: 92056

Name: KNOCK ON WOOD  
Address: 4035 OCEANSIDE BLVD  
City,State,Zip: OCEANSIDE, CA 92056  
Facility Status: Not reported  
NPDES Number: Not reported  
Region: Not reported  
Agency Number: Not reported

Map ID  
Direction  
Distance  
Elevation

MAP FINDINGS

Site

Database(s)

EDR ID Number  
EPA ID Number

**CALIFORNIA AUTOMOTIVE SOLUTIONS (Continued)**

**S106059672**

Regulatory Measure ID: Not reported  
Place ID: Not reported  
Order Number: Not reported  
WDID: 9 37NEC010720  
Regulatory Measure Type: Industrial  
Program Type: Not reported  
Adoption Date Of Regulatory Measure: Not reported  
Effective Date Of Regulatory Measure: Not reported  
Termination Date Of Regulatory Measure: Not reported  
Expiration Date Of Regulatory Measure: Not reported  
Discharge Address: Not reported  
Discharge Name: Not reported  
Discharge City: Not reported  
Discharge State: Not reported  
Discharge Zip: Not reported  
Status: Active  
Status Date: 02/23/2022  
Operator Name: knock on wood  
Operator Address: 4035 oceanside blvd  
Operator City: oceanside  
Operator State: California  
Operator Zip: 92057

Name: ALL INCLUSIVE SOLUTIONS  
Address: 4035 OCEANSIDE BLVD #D28  
City,State,Zip: OCEANSIDE, CA 92056  
Facility Status: Not reported  
NPDES Number: Not reported  
Region: Not reported  
Agency Number: Not reported  
Regulatory Measure ID: Not reported  
Place ID: Not reported  
Order Number: Not reported  
WDID: 9 37NEC007567  
Regulatory Measure Type: Industrial  
Program Type: Not reported  
Adoption Date Of Regulatory Measure: Not reported  
Effective Date Of Regulatory Measure: Not reported  
Termination Date Of Regulatory Measure: Not reported  
Expiration Date Of Regulatory Measure: Not reported  
Discharge Address: Not reported  
Discharge Name: Not reported  
Discharge City: Not reported  
Discharge State: Not reported  
Discharge Zip: Not reported  
Status: Active  
Status Date: 09/24/2020  
Operator Name: All Inclusive Solutions  
Operator Address: 4035 Oceanside Blvd #D28  
Operator City: Oceanside  
Operator State: California  
Operator Zip: 92056

Name: ALL INCLUSIVE SOLUTIONS  
Address: 4035 OCEANSIDE BLVD #D28  
City,State,Zip: OCEANSIDE, CA 92056  
Facility Status: Active

Map ID  
Direction  
Distance  
Elevation

MAP FINDINGS

Site

Database(s)

EDR ID Number  
EPA ID Number

**CALIFORNIA AUTOMOTIVE SOLUTIONS (Continued)**

**S106059672**

NPDES Number: CAS000001  
Region: 9  
Agency Number: 0  
Regulatory Measure ID: 526004  
Place ID: Not reported  
Order Number: 97-03-DWQ  
WDID: 9 37NEC007567  
Regulatory Measure Type: Enrollee  
Program Type: Industrial  
Adoption Date Of Regulatory Measure: Not reported  
Effective Date Of Regulatory Measure: 09/24/2020  
Termination Date Of Regulatory Measure: Not reported  
Expiration Date Of Regulatory Measure: Not reported  
Discharge Address: 4035 Oceanside Blvd #D28  
Discharge Name: All Inclusive Solutions  
Discharge City: Oceanside  
Discharge State: California  
Discharge Zip: 92056  
Status: Not reported  
Status Date: Not reported  
Operator Name: Not reported  
Operator Address: Not reported  
Operator City: Not reported  
Operator State: Not reported  
Operator Zip: Not reported

Name: BRAVO BELLS LLC  
Address: 4035 OCEANSIDE BLVD G57  
City,State,Zip: OCEANSIDE, CA 92056  
Facility Status: Terminated  
NPDES Number: CAS000001  
Region: 9  
Agency Number: 0  
Regulatory Measure ID: 526956  
Place ID: Not reported  
Order Number: 97-03-DWQ  
WDID: 9 37NEC007788  
Regulatory Measure Type: Enrollee  
Program Type: Industrial  
Adoption Date Of Regulatory Measure: Not reported  
Effective Date Of Regulatory Measure: 10/22/2020  
Termination Date Of Regulatory Measure: 09/01/2021  
Expiration Date Of Regulatory Measure: Not reported  
Discharge Address: 4035 Oceanside blvd G57  
Discharge Name: Bravo Bells LLC  
Discharge City: Oceanside  
Discharge State: California  
Discharge Zip: 92056  
Status: Not reported  
Status Date: Not reported  
Operator Name: Not reported  
Operator Address: Not reported  
Operator City: Not reported  
Operator State: Not reported  
Operator Zip: Not reported

Name: KNOCK ON WOOD

Map ID  
Direction  
Distance  
Elevation

MAP FINDINGS

Site

Database(s)

EDR ID Number  
EPA ID Number

**CALIFORNIA AUTOMOTIVE SOLUTIONS (Continued)**

**S106059672**

Address: 4035 OCEANSIDE BLVD  
City,State,Zip: OCEANSIDE, CA 92056  
Facility Status: Active  
NPDES Number: CAS000001  
Region: 9  
Agency Number: 0  
Regulatory Measure ID: 546685  
Place ID: Not reported  
Order Number: 97-03-DWQ  
WDID: 9 37NEC010720  
Regulatory Measure Type: Enrollee  
Program Type: Industrial  
Adoption Date Of Regulatory Measure: Not reported  
Effective Date Of Regulatory Measure: 02/23/2022  
Termination Date Of Regulatory Measure: Not reported  
Expiration Date Of Regulatory Measure: Not reported  
Discharge Address: 4035 oceanside blvd  
Discharge Name: knock on wood  
Discharge City: oceanside  
Discharge State: California  
Discharge Zip: 92057  
Status: Not reported  
Status Date: Not reported  
Operator Name: Not reported  
Operator Address: Not reported  
Operator City: Not reported  
Operator State: Not reported  
Operator Zip: Not reported

Name: TRUE GRAIN WOODWORKS INC  
Address: 4035 OCEANSIDE BLVD D30  
City,State,Zip: OCEANSIDE, CA 92056  
Facility Status: Active  
NPDES Number: CAS000001  
Region: 9  
Agency Number: 0  
Regulatory Measure ID: 517960  
Place ID: Not reported  
Order Number: 97-03-DWQ  
WDID: 9 37NEC006335  
Regulatory Measure Type: Enrollee  
Program Type: Industrial  
Adoption Date Of Regulatory Measure: Not reported  
Effective Date Of Regulatory Measure: 03/12/2020  
Termination Date Of Regulatory Measure: Not reported  
Expiration Date Of Regulatory Measure: Not reported  
Discharge Address: 4035 Oceanside Blvd D30  
Discharge Name: True Grain Woodworks Inc  
Discharge City: Oceanside  
Discharge State: California  
Discharge Zip: 92056  
Status: Not reported  
Status Date: Not reported  
Operator Name: Not reported  
Operator Address: Not reported  
Operator City: Not reported  
Operator State: Not reported

Map ID  
Direction  
Distance  
Elevation

MAP FINDINGS

Site

Database(s)

EDR ID Number  
EPA ID Number

**CALIFORNIA AUTOMOTIVE SOLUTIONS (Continued)**

**S106059672**

Operator Zip: Not reported

**CIWQS:**

Name: TRUE GRAIN WOODWORKS INC  
Address: 4035 OCEANSIDE BLVD D30  
City,State,Zip: OCEANSIDE, CA 92056  
Agency: True Grain Woodworks Inc  
Agency Address: 4035 Oceanside Blvd D30, Oceanside, CA 92056  
Place/Project Type: Industrial - Wood Kitchen Cabinets  
SIC/NAICS: 2434  
Region: 9  
Program: INDSTW  
Regulatory Measure Status: Active  
Regulatory Measure Type: Storm water industrial  
Order Number: 2014-0057-DWQ  
WDID: 9 37NEC006335  
NPDES Number: CAS000001  
Adoption Date: Not reported  
Effective Date: 03/12/2020  
Termination Date: Not reported  
Expiration/Review Date: Not reported  
Design Flow: Not reported  
Major/Minor: Not reported  
Complexity: Not reported  
TTWQ: Not reported  
Enforcement Actions within 5 years: 0  
Violations within 5 years: 0  
Latitude: 33.20364  
Longitude: -117.29413

Name: ALL INCLUSIVE SOLUTIONS  
Address: 4035 OCEANSIDE BLVD #D28  
City,State,Zip: OCEANSIDE, CA 92056  
Agency: All Inclusive Solutions  
Agency Address: 4035 Oceanside Blvd #D28, Oceanside, CA 92056  
Place/Project Type: Industrial - Wood Office and Store Fixtures, Partitions, Shelving, and Lockers  
SIC/NAICS: 2541  
Region: 9  
Program: INDSTW  
Regulatory Measure Status: Active  
Regulatory Measure Type: Storm water industrial  
Order Number: 2014-0057-DWQ  
WDID: 9 37NEC007567  
NPDES Number: CAS000001  
Adoption Date: Not reported  
Effective Date: 09/24/2020  
Termination Date: Not reported  
Expiration/Review Date: Not reported  
Design Flow: Not reported  
Major/Minor: Not reported  
Complexity: Not reported  
TTWQ: Not reported  
Enforcement Actions within 5 years: 0  
Violations within 5 years: 0  
Latitude: 33.20335  
Longitude: -117.29467



Map ID  
Direction  
Distance  
Elevation

MAP FINDINGS

Site

Database(s)

EDR ID Number  
EPA ID Number

**CALIFORNIA AUTOMOTIVE SOLUTIONS (Continued)**

**S106059672**

Name: BRAVO BELLS LLC  
Address: 4035 OCEANSIDE BLVD G57  
City,State,Zip: OCEANSIDE, CA 92056  
Agency: Bravo Bells LLC  
Agency Address: 4035 Oceanside blvd G57, Oceanside , CA 92056  
Place/Project Type: Industrial - Manufacturing Industries, NEC  
SIC/NAICS: 3999  
Region: 9  
Program: INDSTW  
Regulatory Measure Status: Terminated  
Regulatory Measure Type: Storm water industrial  
Order Number: 2014-0057-DWQ  
WDID: 9 37NEC007788  
NPDES Number: CAS000001  
Adoption Date: Not reported  
Effective Date: 10/22/2020  
Termination Date: 09/01/2021  
Expiration/Review Date: Not reported  
Design Flow: Not reported  
Major/Minor: Not reported  
Complexity: Not reported  
TTWQ: Not reported  
Enforcement Actions within 5 years: 2  
Violations within 5 years: 1  
Latitude: 33.20364  
Longitude: -117.29413

**CERS:**

Name: CALIFORNIA AUTOMOTIVE SOLUTIONS  
Address: 4035 OCEANSIDE BLVD  
City,State,Zip: OCEANSIDE, CA 92056  
Site ID: 15168  
CERS ID: 10373572  
CERS Description: Chemical Storage Facilities

**Violations:**

Site ID: 15168  
Site Name: CALIFORNIA AUTOMOTIVE SOLUTIONS  
Violation Date: 08-12-2015  
Citation: HSC 6.95 25508.2 - California Health and Safety Code, Chapter 6.95, Section(s) 25508.2  
Violation Description: Failure to annually review and electronically certify that the business plan is complete, accurate, and up-to-date.  
Violation Notes: Returned to compliance on 09/01/2015.  
Violation Division: San Diego County Department of Env Health  
Violation Program: HMRRP  
Violation Source: CERS,

Site ID: 15168  
Site Name: CALIFORNIA AUTOMOTIVE SOLUTIONS  
Violation Date: 08-12-2015  
Citation: HSC 6.95 25508.1(a)-(e) - California Health and Safety Code, Chapter 6.95, Section(s) 25508.1(a)-(e)  
Violation Description: Failure to electronically update business plan within 30 days of any one of the following events: A 100 percent or more increase in the quantity of a previously disclosed material. Any handling of a previously undisclosed hazardous materials at or above reportable

Map ID  
Direction  
Distance  
Elevation

MAP FINDINGS

Site

Database(s)

EDR ID Number  
EPA ID Number

**CALIFORNIA AUTOMOTIVE SOLUTIONS (Continued)**

**S106059672**

quantities. A change of business address, business ownership, or business name.  
Violation Notes: Returned to compliance on 09/01/2015.  
Violation Division: San Diego County Department of Env Health  
Violation Program: HMRRP  
Violation Source: CERS,

Site ID: 15168  
Site Name: CALIFORNIA AUTOMOTIVE SOLUTIONS  
Violation Date: 12-13-2019  
Citation: HSC 6.95 25508(a)(1) - California Health and Safety Code, Chapter 6.95, Section(s) 25508(a)(1)  
Violation Description: Failure to annually review and electronically certify that the business plan is complete and accurate on or before the annual due date.  
Violation Notes: Returned to compliance on 12/13/2019. Inspection Sequence ID:6236010  
Violation Division: San Diego County Department of Env Health  
Violation Program: HMRRP  
Violation Source: CERS,

Site ID: 15168  
Site Name: CALIFORNIA AUTOMOTIVE SOLUTIONS  
Violation Date: 08-12-2015  
Citation: HSC 6.95 25508(d) - California Health and Safety Code, Chapter 6.95, Section(s) 25508(d)  
Violation Description: Failure to complete and/or electronically submit a business plan when storing/handling a hazardous material at or above reportable quantities.  
Violation Notes: Returned to compliance on 09/01/2015.  
Violation Division: San Diego County Department of Env Health  
Violation Program: HMRRP  
Violation Source: CERS,

Site ID: 15168  
Site Name: CALIFORNIA AUTOMOTIVE SOLUTIONS  
Violation Date: 12-08-2022  
Citation: HSC 6.95 25508.2 - California Health and Safety Code, Chapter 6.95, Section(s) 25508.2  
Violation Description: Failure to annually review and electronically certify that the business plan is complete and accurate on or before the annual due date.  
Violation Notes: Returned to compliance on 12/08/2022. Inspection Sequence ID:7078316  
Violation Division: San Diego County Department of Env Health  
Violation Program: HMRRP  
Violation Source: CERS,

Site ID: 15168  
Site Name: CALIFORNIA AUTOMOTIVE SOLUTIONS  
Violation Date: 08-12-2015  
Citation: 19 CCR 6.95 25508(a)(1) - California Code of Regulations, Title 19, Chapter 6.95, Section(s) 25508(a)(1)  
Violation Description: Failure to complete and electronically submit the Business Activities Page and/or Business Owner Operator Identification Page.  
Violation Notes: Returned to compliance on 09/01/2015.  
Violation Division: San Diego County Department of Env Health  
Violation Program: HMRRP  
Violation Source: CERS,

Map ID  
Direction  
Distance  
Elevation

MAP FINDINGS

Site

Database(s)

EDR ID Number  
EPA ID Number

**CALIFORNIA AUTOMOTIVE SOLUTIONS (Continued)**

**S106059672**

Evaluation:

Eval General Type: Compliance Evaluation Inspection  
Eval Date: 08-12-2015  
Violations Found: Yes  
Eval Type: Routine done by local agency  
Eval Notes: Inspector: Santos Steven Inspection ID:4180721  
Eval Division: San Diego County Department of Env Health  
Eval Program: HMRRP  
Eval Source: CERS,

Eval General Type: Compliance Evaluation Inspection  
Eval Date: 12-08-2022  
Violations Found: Yes  
Eval Type: Routine done by local agency  
Eval Notes: Inspector: Kieu Bridget Inspection ID:7078316  
Eval Division: San Diego County Department of Env Health  
Eval Program: HMRRP  
Eval Source: CERS,

Eval General Type: Compliance Evaluation Inspection  
Eval Date: 12-08-2022  
Violations Found: No  
Eval Type: Routine done by local agency  
Eval Notes: Inspector: Kieu Bridget Inspection ID:7078316  
Eval Division: San Diego County Department of Env Health  
Eval Program: HW  
Eval Source: CERS,

Eval General Type: Compliance Evaluation Inspection  
Eval Date: 08-11-2017  
Violations Found: No  
Eval Type: Routine done by local agency  
Eval Notes: Inspector: Yousif Teaba Inspection ID:5718054  
Eval Division: San Diego County Department of Env Health  
Eval Program: HW  
Eval Source: CERS,

Eval General Type: Compliance Evaluation Inspection  
Eval Date: 08-12-2015  
Violations Found: No  
Eval Type: Routine done by local agency  
Eval Notes: Inspector: Santos Steven Inspection ID:4180721  
Eval Division: San Diego County Department of Env Health  
Eval Program: HW  
Eval Source: CERS,

Eval General Type: Compliance Evaluation Inspection  
Eval Date: 12-13-2019  
Violations Found: Yes  
Eval Type: Routine done by local agency  
Eval Notes: Inspector: Kieu Bridget Inspection ID:6236010  
Eval Division: San Diego County Department of Env Health  
Eval Program: HMRRP  
Eval Source: CERS,

Eval General Type: Compliance Evaluation Inspection  
Eval Date: 08-11-2017

Map ID  
Direction  
Distance  
Elevation

MAP FINDINGS

Site

Database(s)

EDR ID Number  
EPA ID Number

**CALIFORNIA AUTOMOTIVE SOLUTIONS (Continued)**

**S106059672**

Violations Found: No  
Eval Type: Routine done by local agency  
Eval Notes: Inspector: Yousif Teaba Inspection ID:5718054  
Eval Division: San Diego County Department of Env Health  
Eval Program: HMRRP  
Eval Source: CERS,

Eval General Type: Compliance Evaluation Inspection  
Eval Date: 12-13-2019  
Violations Found: No  
Eval Type: Routine done by local agency  
Eval Notes: Inspector: Kieu Bridget Inspection ID:6236010  
Eval Division: San Diego County Department of Env Health  
Eval Program: HW  
Eval Source: CERS,

**Affiliation:**

Affiliation Type Desc: Operator  
Entity Name: EDUARDO ZETINA  
Entity Title: Not reported  
Affiliation Address: Not reported  
Affiliation City: Not reported  
Affiliation State: Not reported  
Affiliation Country: Not reported  
Affiliation Zip: Not reported  
Affiliation Phone: (760) 726-2247,

Affiliation Type Desc: CUPA District  
Entity Name: San Diego County Env Health Qlty  
Entity Title: Not reported  
Affiliation Address: PO Box 129261  
Affiliation City: San Diego  
Affiliation State: CA  
Affiliation Country: Not reported  
Affiliation Zip: 92112-9261  
Affiliation Phone: (858) 505-6880,

Affiliation Type Desc: Facility Mailing Address  
Entity Name: Mailing Address  
Entity Title: Not reported  
Affiliation Address: 4035 OCEANSIDE BL #B21  
Affiliation City: OCEANSIDE  
Affiliation State: CA  
Affiliation Country: Not reported  
Affiliation Zip: 92056  
Affiliation Phone: ,

Affiliation Type Desc: Legal Owner  
Entity Name: EDUARDO ZETINA  
Entity Title: Not reported  
Affiliation Address: 4035 OCEANSIDE BLVD. #B21  
Affiliation City: OCEANSIDE  
Affiliation State: CA  
Affiliation Country: United States  
Affiliation Zip: 92056  
Affiliation Phone: (760) 726-2247,

Map ID  
Direction  
Distance  
Elevation

MAP FINDINGS

Site

Database(s)

EDR ID Number  
EPA ID Number

**CALIFORNIA AUTOMOTIVE SOLUTIONS (Continued)**

**S106059672**

Affiliation Type Desc: Parent Corporation  
Entity Name: CALIFORNIA AUTOMOTIVE SOLUTIONS  
Entity Title: Not reported  
Affiliation Address: Not reported  
Affiliation City: Not reported  
Affiliation State: Not reported  
Affiliation Country: Not reported  
Affiliation Zip: Not reported  
Affiliation Phone: ,

Affiliation Type Desc: Environmental Contact  
Entity Name: EDUARDO ZETINA  
Entity Title: Not reported  
Affiliation Address: 4035 Oceanside Blvd., B21  
Affiliation City: Oceanside  
Affiliation State: CA  
Affiliation Country: Not reported  
Affiliation Zip: 92056  
Affiliation Phone: ,

Name: MARSWAY MACHINING INC  
Address: 4035 OCEANSIDE BLVD # E41  
City,State,Zip: OCEANSIDE, CA 92056  
Site ID: 354542  
CERS ID: 10622410  
CERS Description: Chemical Storage Facilities

Violations:  
Site ID: 354542  
Site Name: MARSWAY MACHINING INC  
Violation Date: 04-19-2016  
Citation: HSC 6.95 25508(a)(1) - California Health and Safety Code, Chapter 6.95, Section(s) 25508(a)(1)  
Violation Description: Failure to complete and electronically submit a site map with all required content.  
Violation Notes: Returned to compliance on 04/20/2016.  
Violation Division: San Diego County Department of Env Health  
Violation Program: HMRRP  
Violation Source: CERS,

Site ID: 354542  
Site Name: MARSWAY MACHINING INC  
Violation Date: 04-19-2016  
Citation: HSC 6.95 25508(a)(1) - California Health and Safety Code, Chapter 6.95, Section(s) 25508(a)(1)  
Violation Description: Failure to complete and electronically submit hazardous material inventory information for all reportable hazardous materials on site at or above reportable quantities.  
Violation Notes: Returned to compliance on 04/20/2016.  
Violation Division: San Diego County Department of Env Health  
Violation Program: HMRRP  
Violation Source: CERS,

Site ID: 354542  
Site Name: MARSWAY MACHINING INC  
Violation Date: 04-19-2016  
Citation: HSC 6.95 25505(a)(4) - California Health and Safety Code, Chapter

Map ID  
Direction  
Distance  
Elevation

MAP FINDINGS

Site

Database(s)

EDR ID Number  
EPA ID Number

**CALIFORNIA AUTOMOTIVE SOLUTIONS (Continued)**

**S106059672**

Violation Description: 6.95, Section(s) 25505(a)(4)  
Failure to provide initial and annual training to all employees in safety procedures in the event of a release or threatened release of a hazardous material or failure to document and maintain training records for a minimum of three years.

Violation Notes: Returned to compliance on 04/20/2016.

Violation Division: San Diego County Department of Env Health

Violation Program: HMRRP

Violation Source: CERS,

Site ID: 354542

Site Name: MARSWAY MACHINING INC

Violation Date: 04-19-2016

Citation: 22 CCR 12 66262.40(a) - California Code of Regulations, Title 22, Chapter 12, Section(s) 66262.40(a)

Violation Description: Failure to maintain uniform hazardous waste manifest, consolidated manifest, or bills of lading copies for three years.

Violation Notes: Returned to compliance on 04/20/2016.

Violation Division: San Diego County Department of Env Health

Violation Program: HW

Violation Source: CERS,

Site ID: 354542

Site Name: MARSWAY MACHINING INC

Violation Date: 04-10-2023

Citation: HSC 6.95 25508.2 - California Health and Safety Code, Chapter 6.95, Section(s) 25508.2

Violation Description: Failure to annually review and electronically certify that the business plan is complete and accurate on or before the annual due date.

Violation Notes: Not reported

Violation Division: San Diego County Department of Env Health

Violation Program: HMRRP

Violation Source: CERS,

Evaluation:

Eval General Type: Other/Unknown

Eval Date: 04-10-2023

Violations Found: Yes

Eval Type: Other, not routine, done by local agency

Eval Notes: Not reported

Eval Division: San Diego County Department of Env Health

Eval Program: HMRRP

Eval Source: CERS,

Eval General Type: Compliance Evaluation Inspection

Eval Date: 04-19-2016

Violations Found: Yes

Eval Type: Routine done by local agency

Eval Notes: Inspector: Santos Steven Inspection ID:5474745

Eval Division: San Diego County Department of Env Health

Eval Program: HMRRP

Eval Source: CERS,

Eval General Type: Compliance Evaluation Inspection

Eval Date: 05-05-2021

Violations Found: No

Map ID  
Direction  
Distance  
Elevation

MAP FINDINGS

Site

Database(s)

EDR ID Number  
EPA ID Number

**CALIFORNIA AUTOMOTIVE SOLUTIONS (Continued)**

**S106059672**

Eval Type: Routine done by local agency  
Eval Notes: Inspector: Kieu Bridget Inspection ID:6403077  
Eval Division: San Diego County Department of Env Health  
Eval Program: HMRRP  
Eval Source: CERS,

Eval General Type: Compliance Evaluation Inspection  
Eval Date: 05-05-2021  
Violations Found: No  
Eval Type: Routine done by local agency  
Eval Notes: Inspector: Kieu Bridget Inspection ID:6403077  
Eval Division: San Diego County Department of Env Health  
Eval Program: HW  
Eval Source: CERS,

Eval General Type: Compliance Evaluation Inspection  
Eval Date: 03-16-2018  
Violations Found: No  
Eval Type: Routine done by local agency  
Eval Notes: Inspector: Yousif Teaba Inspection ID:5888521  
Eval Division: San Diego County Department of Env Health  
Eval Program: HW  
Eval Source: CERS,

Eval General Type: Compliance Evaluation Inspection  
Eval Date: 03-16-2018  
Violations Found: No  
Eval Type: Routine done by local agency  
Eval Notes: Inspector: Yousif Teaba Inspection ID:5888521  
Eval Division: San Diego County Department of Env Health  
Eval Program: HMRRP  
Eval Source: CERS,

Eval General Type: Compliance Evaluation Inspection  
Eval Date: 04-19-2016  
Violations Found: Yes  
Eval Type: Routine done by local agency  
Eval Notes: Inspector: Santos Steven Inspection ID:5474745  
Eval Division: San Diego County Department of Env Health  
Eval Program: HW  
Eval Source: CERS,

**Affiliation:**

Affiliation Type Desc: Operator  
Entity Name: Dominic Tran  
Entity Title: Not reported  
Affiliation Address: Not reported  
Affiliation City: Not reported  
Affiliation State: Not reported  
Affiliation Country: Not reported  
Affiliation Zip: Not reported  
Affiliation Phone: (760) 631-0872,

Affiliation Type Desc: Environmental Contact  
Entity Name: Dominic Tran  
Entity Title: Not reported  
Affiliation Address: 4035 Oceanside Blvd # E41

Map ID  
Direction  
Distance  
Elevation

MAP FINDINGS

Site

Database(s)

EDR ID Number  
EPA ID Number

**CALIFORNIA AUTOMOTIVE SOLUTIONS (Continued)**

**S106059672**

Affiliation City: Oceanside  
Affiliation State: CA  
Affiliation Country: Not reported  
Affiliation Zip: 92056  
Affiliation Phone: ,

Affiliation Type Desc: CUPA District  
Entity Name: San Diego County Env Health Qlty  
Entity Title: Not reported  
Affiliation Address: PO Box 129261  
Affiliation City: San Diego  
Affiliation State: CA  
Affiliation Country: Not reported  
Affiliation Zip: 92112-9261  
Affiliation Phone: (858) 505-6880,

Affiliation Type Desc: Identification Signer  
Entity Name: Dominic Tran  
Entity Title: Operations Manager  
Affiliation Address: Not reported  
Affiliation City: Not reported  
Affiliation State: Not reported  
Affiliation Country: Not reported  
Affiliation Zip: Not reported  
Affiliation Phone: ,

Affiliation Type Desc: Parent Corporation  
Entity Name: MARSWAY MACHINING INC  
Entity Title: Not reported  
Affiliation Address: Not reported  
Affiliation City: Not reported  
Affiliation State: Not reported  
Affiliation Country: Not reported  
Affiliation Zip: Not reported  
Affiliation Phone: ,

Affiliation Type Desc: Document Preparer  
Entity Name: DOMINIC TRAN  
Entity Title: Not reported  
Affiliation Address: Not reported  
Affiliation City: Not reported  
Affiliation State: Not reported  
Affiliation Country: Not reported  
Affiliation Zip: Not reported  
Affiliation Phone: ,

Affiliation Type Desc: Facility Mailing Address  
Entity Name: Mailing Address  
Entity Title: Not reported  
Affiliation Address: 4035 Oceanside Blvd # E41  
Affiliation City: Oceanside  
Affiliation State: CA  
Affiliation Country: Not reported  
Affiliation Zip: 92056  
Affiliation Phone: ,

Affiliation Type Desc: Legal Owner



Map ID  
Direction  
Distance  
Elevation

MAP FINDINGS

Site

Database(s)

EDR ID Number  
EPA ID Number

**CALIFORNIA AUTOMOTIVE SOLUTIONS (Continued)**

**S106059672**

Entity Name: Dominic Tran  
Entity Title: Not reported  
Affiliation Address: 4035 Oceanside Blvd # E41  
Affiliation City: Oceanside  
Affiliation State: CA  
Affiliation Country: United States  
Affiliation Zip: 92056  
Affiliation Phone: (760) 631-0872,

Name: VEGA'S TOWING  
Address: 4035 OCEANSIDE BLVD STE B27  
City,State,Zip: OCEANSIDE, CA 92056  
Site ID: 412467  
CERS ID: 10373698  
CERS Description: Chemical Storage Facilities

Violations:

Site ID: 412467  
Site Name: Vega's Towing  
Violation Date: 09-21-2016  
Citation: 19 CCR 6.95 25508(a)(1) - California Code of Regulations, Title 19, Chapter 6.95, Section(s) 25508(a)(1)  
Violation Description: Failure to complete and electronically submit the Business Activities Page and/or Business Owner Operator Identification Page.  
Violation Notes: Returned to compliance on 11/29/2016. Inspection Sequence ID:5571656  
Violation Division: San Diego County Department of Env Health  
Violation Program: HMRRP  
Violation Source: CERS,

Site ID: 412467  
Site Name: Vega's Towing  
Violation Date: 09-21-2016  
Citation: HSC 6.95 25508(a)(1) - California Health and Safety Code, Chapter 6.95, Section(s) 25508(a)(1)  
Violation Description: Failure to complete and electronically submit a business plan when storing/handling a hazardous material at or above reportable quantities.  
Violation Notes: Returned to compliance on 11/29/2016. Inspection Sequence ID:5571656  
Violation Division: San Diego County Department of Env Health  
Violation Program: HMRRP  
Violation Source: CERS,

Site ID: 412467  
Site Name: Vega's Towing  
Violation Date: 09-21-2016  
Citation: HSC 6.95 Multiple - California Health and Safety Code, Chapter 6.95, Section(s) Multiple  
Violation Description: Business Plan Program - Administration/Documentation - General  
Violation Notes: Returned to compliance on 11/29/2016. Inspection Sequence ID:5571656;Violation:HMD1013 HMBP not readily available for review. HSC 25505(c)  
Violation Division: San Diego County Department of Env Health  
Violation Program: HMRRP  
Violation Source: CERS,

Site ID: 412467  
Site Name: Vega's Towing

Map ID  
Direction  
Distance  
Elevation

MAP FINDINGS

Site

Database(s)

EDR ID Number  
EPA ID Number

**CALIFORNIA AUTOMOTIVE SOLUTIONS (Continued)**

**S106059672**

Violation Date: 09-21-2016  
Citation: HSC 6.95 25508(a)(1) - California Health and Safety Code, Chapter 6.95, Section(s) 25508(a)(1)  
Violation Description: Failure to complete and electronically submit a site map with all required content.  
Violation Notes: Returned to compliance on 11/29/2016. Inspection Sequence ID:5571656  
Violation Division: San Diego County Department of Env Health  
Violation Program: HMRRP  
Violation Source: CERS,

Site ID: 412467  
Site Name: Vega's Towing  
Violation Date: 09-21-2016  
Citation: HSC 6.95 25507 - California Health and Safety Code, Chapter 6.95, Section(s) 25507  
Violation Description: Failure to adequately establish and implement a business plan when storing/handling a hazardous material at or above reportable quantities.  
Violation Notes: Returned to compliance on 11/29/2016. Inspection Sequence ID:5571656  
Violation Division: San Diego County Department of Env Health  
Violation Program: HMRRP  
Violation Source: CERS,

Site ID: 412467  
Site Name: Vega's Towing  
Violation Date: 09-21-2016  
Citation: HSC 6.95 25508(a)(1) - California Health and Safety Code, Chapter 6.95, Section(s) 25508(a)(1)  
Violation Description: Failure to complete and electronically submit hazardous material inventory information for all reportable hazardous materials on site at or above reportable quantities.  
Violation Notes: Returned to compliance on 11/29/2016. Inspection Sequence ID:5571656  
Violation Division: San Diego County Department of Env Health  
Violation Program: HMRRP  
Violation Source: CERS,

Site ID: 412467  
Site Name: Vega's Towing  
Violation Date: 09-21-2016  
Citation: 22 CCR 12 66262.34(d) - California Code of Regulations, Title 22, Chapter 12, Section(s) 66262.34(d)  
Violation Description: Failure to send hazardous waste offsite for treatment, storage, or disposal within 180 days (or 270 days if waste is transported over 200 miles) for a generator who generates less than 1000 kilogram per month if all of the following conditions are met: (1) The quantity of hazardous waste accumulated onsite never exceeds 6,000 kilograms. (2) The generator complies with the requirements of 40 Code of Federal Regulations section 262.34(d), (e) and (f). (3) The generator does not hold acutely hazardous waste or extremely hazardous waste in an amount greater than one kilogram for more than 90 days.  
Violation Notes: Returned to compliance on 10/06/2017. Inspection Sequence ID:5571656  
Violation Division: San Diego County Department of Env Health  
Violation Program: HW  
Violation Source: CERS,

Site ID: 412467  
Site Name: Vega's Towing

Map ID  
Direction  
Distance  
Elevation

MAP FINDINGS

Site

Database(s)

EDR ID Number  
EPA ID Number

**CALIFORNIA AUTOMOTIVE SOLUTIONS (Continued)**

**S106059672**

Violation Date: 09-21-2016  
Citation: HSC 6.95 25505(a)(4) - California Health and Safety Code, Chapter 6.95, Section(s) 25505(a)(4)  
Violation Description: Failure to provide initial and annual training to all employees in safety procedures in the event of a release or threatened release of a hazardous material or failure to document and maintain training records for a minimum of three years.  
Violation Notes: Returned to compliance on 11/29/2016. Inspection Sequence ID:5571656  
Violation Division: San Diego County Department of Env Health  
Violation Program: HMRRP  
Violation Source: CERS,

Site ID: 412467  
Site Name: Vega's Towing  
Violation Date: 09-21-2016  
Citation: HSC 6.5 Multiple - California Health and Safety Code, Chapter 6.5, Section(s) Multiple  
Violation Description: Hazardous Waste Generator Program - Administration/Documentation - General  
Violation Notes: Returned to compliance on 01/31/2017. Inspection Sequence ID:5571656; Violation:HMD0131 Unified Program Facility Permit not obtained &/or maintained for the generation of hazardous waste. HSC 25404.1; SDCC 68.905; 68.906, 68.907  
Violation Division: San Diego County Department of Env Health  
Violation Program: HW  
Violation Source: CERS,

Site ID: 412467  
Site Name: Vega's Towing  
Violation Date: 09-21-2016  
Citation: 22 CCR 12 66262.12 - California Code of Regulations, Title 22, Chapter 12, Section(s) 66262.12  
Violation Description: Failure to obtain an Identification Number prior to treating, storing, disposing of, transporting or offering for transportation any hazardous waste.  
Violation Notes: Returned to compliance on 08/15/2017. Inspection Sequence ID:5571656  
Violation Division: San Diego County Department of Env Health  
Violation Program: HW  
Violation Source: CERS,

Site ID: 412467  
Site Name: Vega's Towing  
Violation Date: 09-21-2016  
Citation: 40 CFR 1 265.173 - U.S. Code of Federal Regulations, Title 40, Chapter 1, Section(s) 265.173  
Violation Description: Failure to meet the following container management requirements: (a) A container holding hazardous waste must always be closed during storage, except when it is necessary to add or remove waste. (b) A container holding hazardous waste must not be opened, handled, or stored in a manner which may rupture the container or cause it to leak.  
Violation Notes: Returned to compliance on 03/14/2017. Inspection Sequence ID:5571656  
Violation Division: San Diego County Department of Env Health  
Violation Program: HW  
Violation Source: CERS,

Site ID: 412467

Map ID  
Direction  
Distance  
Elevation

MAP FINDINGS

Site

Database(s)

EDR ID Number  
EPA ID Number

**CALIFORNIA AUTOMOTIVE SOLUTIONS (Continued)**

**S106059672**

Site Name: Vega's Towing  
Violation Date: 09-21-2016  
Citation: HSC 6.95 Multiple - California Health and Safety Code, Chapter 6.95, Section(s) Multiple  
Violation Description: Business Plan Program - Administration/Documentation - General  
Violation Notes: Returned to compliance on 01/31/2017. Inspection Sequence ID:5571656;Violation:HMD1001 Unified Program Facility permit not obtained for hazardous materials. SDCC 68.905  
Violation Division: San Diego County Department of Env Health  
Violation Program: HMRRP  
Violation Source: CERS,

Site ID: 412467  
Site Name: Vega's Towing  
Violation Date: 09-21-2016  
Citation: 22 CCR 12 66262.34(f) - California Code of Regulations, Title 22, Chapter 12, Section(s) 66262.34(f)  
Violation Description: Failure to properly label hazardous waste accumulation containers and portable tanks with the following requirements: "Hazardous Waste", name and address of the generator, physical and chemical characteristics of the Hazardous Waste, and starting accumulation date.  
Violation Notes: Returned to compliance on 03/14/2017. Inspection Sequence ID:5571656  
Violation Division: San Diego County Department of Env Health  
Violation Program: HW  
Violation Source: CERS,

Site ID: 412467  
Site Name: Vega's Towing  
Violation Date: 09-21-2016  
Citation: HSC 6.95 25508(a)(1) - California Health and Safety Code, Chapter 6.95, Section(s) 25508(a)(1)  
Violation Description: Failure to establish and electronically submit an adequate emergency response plan and procedures for a release or threatened release of a hazardous material.  
Violation Notes: Returned to compliance on 11/29/2016. Inspection Sequence ID:5571656  
Violation Division: San Diego County Department of Env Health  
Violation Program: HMRRP  
Violation Source: CERS,

Site ID: 412467  
Site Name: Vega's Towing  
Violation Date: 09-21-2016  
Citation: HSC 6.95 25508(a)(1) - California Health and Safety Code, Chapter 6.95, Section(s) 25508(a)(1)  
Violation Description: Failure to establish and electronically submit an adequate training program in safety procedures in the event of a release or threatened release of a hazardous material.  
Violation Notes: Returned to compliance on 11/29/2016. Inspection Sequence ID:5571656  
Violation Division: San Diego County Department of Env Health  
Violation Program: HMRRP  
Violation Source: CERS,

Evaluation:  
Eval General Type: Compliance Evaluation Inspection  
Eval Date: 07-11-2018  
Violations Found: No

Map ID  
Direction  
Distance  
Elevation

MAP FINDINGS

Site

Database(s)

EDR ID Number  
EPA ID Number

**CALIFORNIA AUTOMOTIVE SOLUTIONS (Continued)**

**S106059672**

Eval Type: Routine done by local agency  
Eval Notes: Inspector: Yousif Teaba Inspection ID:6003601  
Eval Division: San Diego County Department of Env Health  
Eval Program: HW  
Eval Source: CERS,

Eval General Type: Compliance Evaluation Inspection  
Eval Date: 09-07-2021  
Violations Found: No  
Eval Type: Routine done by local agency  
Eval Notes: Inspector: Kieu Bridget Inspection ID:6798067  
Eval Division: San Diego County Department of Env Health  
Eval Program: HW  
Eval Source: CERS,

Eval General Type: Compliance Evaluation Inspection  
Eval Date: 09-21-2016  
Violations Found: Yes  
Eval Type: Routine done by local agency  
Eval Notes: Inspector: Kieu Bridget Inspection ID:5571656  
Eval Division: San Diego County Department of Env Health  
Eval Program: HMRRP  
Eval Source: CERS,

Eval General Type: Compliance Evaluation Inspection  
Eval Date: 09-21-2016  
Violations Found: Yes  
Eval Type: Routine done by local agency  
Eval Notes: Inspector: Kieu Bridget Inspection ID:5571656  
Eval Division: San Diego County Department of Env Health  
Eval Program: HW  
Eval Source: CERS,

Affiliation:  
Affiliation Type Desc: CUPA District  
Entity Name: San Diego County Env Health Qlty  
Entity Title: Not reported  
Affiliation Address: PO Box 129261  
Affiliation City: San Diego  
Affiliation State: CA  
Affiliation Country: Not reported  
Affiliation Zip: 92112-9261  
Affiliation Phone: (858) 505-6880,

Affiliation Type Desc: Environmental Contact  
Entity Name: oscar vega casillas  
Entity Title: Not reported  
Affiliation Address: 4035 Oceanside Blvd Ste B27  
Affiliation City: Oceanside  
Affiliation State: CA  
Affiliation Country: Not reported  
Affiliation Zip: 92056  
Affiliation Phone: ,

Affiliation Type Desc: Legal Owner  
Entity Name: elisa ibanez estrada  
Entity Title: Not reported

Map ID  
Direction  
Distance  
Elevation

MAP FINDINGS

Site

Database(s)

EDR ID Number  
EPA ID Number

**CALIFORNIA AUTOMOTIVE SOLUTIONS (Continued)**

**S106059672**

Affiliation Address: 4035 Oceanside Blvd Ste B27  
Affiliation City: Oceanside  
Affiliation State: CA  
Affiliation Country: United States  
Affiliation Zip: 92056  
Affiliation Phone: (760) 717-7908,

Affiliation Type Desc: Operator  
Entity Name: Vega's towing & auto electric  
Entity Title: Not reported  
Affiliation Address: Not reported  
Affiliation City: Not reported  
Affiliation State: Not reported  
Affiliation Country: Not reported  
Affiliation Zip: Not reported  
Affiliation Phone: (760) 717-7908,

Affiliation Type Desc: Parent Corporation  
Entity Name: Vega's towing & auto electric  
Entity Title: Not reported  
Affiliation Address: Not reported  
Affiliation City: Not reported  
Affiliation State: Not reported  
Affiliation Country: Not reported  
Affiliation Zip: Not reported  
Affiliation Phone: ,

Affiliation Type Desc: Document Preparer  
Entity Name: elisa ibanez estrada  
Entity Title: Not reported  
Affiliation Address: Not reported  
Affiliation City: Not reported  
Affiliation State: Not reported  
Affiliation Country: Not reported  
Affiliation Zip: Not reported  
Affiliation Phone: ,

Affiliation Type Desc: Facility Mailing Address  
Entity Name: Mailing Address  
Entity Title: Not reported  
Affiliation Address: 4035 Oceanside Blvd Ste B27  
Affiliation City: Oceanside  
Affiliation State: CA  
Affiliation Country: Not reported  
Affiliation Zip: 92056  
Affiliation Phone: ,

Affiliation Type Desc: Identification Signer  
Entity Name: elisa ibanez estrada  
Entity Title: owner  
Affiliation Address: Not reported  
Affiliation City: Not reported  
Affiliation State: Not reported  
Affiliation Country: Not reported  
Affiliation Zip: Not reported  
Affiliation Phone: ,

Map ID  
Direction  
Distance  
Elevation

MAP FINDINGS

Site

Database(s)

EDR ID Number  
EPA ID Number

**CALIFORNIA AUTOMOTIVE SOLUTIONS (Continued)**

**S106059672**

Affiliation Type Desc: Property Owner  
Entity Name: pinamonti industrial park  
Entity Title: Not reported  
Affiliation Address: 2244 s santa fe ave B-2  
Affiliation City: vista  
Affiliation State: CA  
Affiliation Country: United States  
Affiliation Zip: 92084  
Affiliation Phone: (760) 727-4804,

Name: ALL INCLUSIVE SOLUTIONS  
Address: 4035 OCEANSIDE BLVD #D28  
City,State,Zip: OCEANSIDE, CA 92056  
Site ID: 578515  
CERS ID: 885874  
CERS Description: Industrial Facility Storm Water

**Affiliation:**

Affiliation Type Desc: Owner/Operator  
Entity Name: All Inclusive Solutions  
Entity Title: Operator  
Affiliation Address: 4035 Oceanside Blvd #D28  
Affiliation City: Oceanside  
Affiliation State: CA  
Affiliation Country: Not reported  
Affiliation Zip: 92056  
Affiliation Phone: ,

Name: D&J AUTO DOCTORS, INC  
Address: 4035 OCEANSIDE BLVD # C11  
City,State,Zip: OCEANSIDE, CA 92056  
Site ID: 109972  
CERS ID: 10373359  
CERS Description: Chemical Storage Facilities

**Evaluation:**

Eval General Type: Compliance Evaluation Inspection  
Eval Date: 12-17-2021  
Violations Found: No  
Eval Type: Routine done by local agency  
Eval Notes: Inspector: Kieu Bridget Inspection ID:6849530  
Eval Division: San Diego County Department of Env Health  
Eval Program: HMRRP  
Eval Source: CERS,

Eval General Type: Compliance Evaluation Inspection  
Eval Date: 12-17-2021  
Violations Found: No  
Eval Type: Routine done by local agency  
Eval Notes: Inspector: Kieu Bridget Inspection ID:6849530  
Eval Division: San Diego County Department of Env Health  
Eval Program: HW  
Eval Source: CERS,

Eval General Type: Compliance Evaluation Inspection  
Eval Date: 12-16-2014

Map ID  
Direction  
Distance  
Elevation

MAP FINDINGS

Site

Database(s)

EDR ID Number  
EPA ID Number

**CALIFORNIA AUTOMOTIVE SOLUTIONS (Continued)**

**S106059672**

Violations Found: No  
Eval Type: Routine done by local agency  
Eval Notes: Inspector: Burke Mike Inspection ID:4090552  
Eval Division: San Diego County Department of Env Health  
Eval Program: HW  
Eval Source: CERS,

Eval General Type: Compliance Evaluation Inspection  
Eval Date: 01-03-2019  
Violations Found: No  
Eval Type: Routine done by local agency  
Eval Notes: Inspector: Yousif Teaba Inspection ID:6085781  
Eval Division: San Diego County Department of Env Health  
Eval Program: HW  
Eval Source: CERS,

Eval General Type: Compliance Evaluation Inspection  
Eval Date: 12-16-2014  
Violations Found: No  
Eval Type: Routine done by local agency  
Eval Notes: Inspector: Burke Mike Inspection ID:4090552  
Eval Division: San Diego County Department of Env Health  
Eval Program: HMRRP  
Eval Source: CERS,

Eval General Type: Compliance Evaluation Inspection  
Eval Date: 01-10-2017  
Violations Found: No  
Eval Type: Routine done by local agency  
Eval Notes: Inspector: Yousif Teaba Inspection ID:5568894  
Eval Division: San Diego County Department of Env Health  
Eval Program: HMRRP  
Eval Source: CERS,

Eval General Type: Compliance Evaluation Inspection  
Eval Date: 01-03-2019  
Violations Found: No  
Eval Type: Routine done by local agency  
Eval Notes: Inspector: Yousif Teaba Inspection ID:6085781  
Eval Division: San Diego County Department of Env Health  
Eval Program: HMRRP  
Eval Source: CERS,

Eval General Type: Compliance Evaluation Inspection  
Eval Date: 01-10-2017  
Violations Found: No  
Eval Type: Routine done by local agency  
Eval Notes: Inspector: Yousif Teaba Inspection ID:5568894  
Eval Division: San Diego County Department of Env Health  
Eval Program: HW  
Eval Source: CERS,

Affiliation:  
Affiliation Type Desc: Document Preparer  
Entity Name: DENISE SNYDER  
Entity Title: Not reported  
Affiliation Address: Not reported



Map ID  
Direction  
Distance  
Elevation

MAP FINDINGS

Site

Database(s)

EDR ID Number  
EPA ID Number

**CALIFORNIA AUTOMOTIVE SOLUTIONS (Continued)**

**S106059672**

Affiliation City: Not reported  
Affiliation State: Not reported  
Affiliation Country: Not reported  
Affiliation Zip: Not reported  
Affiliation Phone: ,

Affiliation Type Desc: Legal Owner  
Entity Name: DARREN SNYDER  
Entity Title: Not reported  
Affiliation Address: 4035 OCEANSIDE BLVD, C- 11  
Affiliation City: OCEANSIDE  
Affiliation State: CA  
Affiliation Country: United States  
Affiliation Zip: 92056  
Affiliation Phone: (760) 940-8952,

Affiliation Type Desc: Environmental Contact  
Entity Name: DARREN SNYDER  
Entity Title: Not reported  
Affiliation Address: 4035 OCEANSIDE BLVD. C-11  
Affiliation City: OCEANSIDE  
Affiliation State: CA  
Affiliation Country: Not reported  
Affiliation Zip: 92056  
Affiliation Phone: ,

Affiliation Type Desc: Operator  
Entity Name: D&J AUTO DOCTORS, INC  
Entity Title: Not reported  
Affiliation Address: Not reported  
Affiliation City: Not reported  
Affiliation State: Not reported  
Affiliation Country: Not reported  
Affiliation Zip: Not reported  
Affiliation Phone: (760) 940-8952,

Affiliation Type Desc: CUPA District  
Entity Name: San Diego County Env Health Qlty  
Entity Title: Not reported  
Affiliation Address: PO Box 129261  
Affiliation City: San Diego  
Affiliation State: CA  
Affiliation Country: Not reported  
Affiliation Zip: 92112-9261  
Affiliation Phone: (858) 505-6880,

Affiliation Type Desc: Facility Mailing Address  
Entity Name: Mailing Address  
Entity Title: Not reported  
Affiliation Address: 4035 OCEANSIDE BLVD #C11  
Affiliation City: OCEANSIDE  
Affiliation State: CA  
Affiliation Country: Not reported  
Affiliation Zip: 92056  
Affiliation Phone: ,

Affiliation Type Desc: Identification Signer

Map ID  
Direction  
Distance  
Elevation

MAP FINDINGS

Site

Database(s)

EDR ID Number  
EPA ID Number

**CALIFORNIA AUTOMOTIVE SOLUTIONS (Continued)**

**S106059672**

Entity Name: DARREN SNYDER  
Entity Title: OWNER  
Affiliation Address: Not reported  
Affiliation City: Not reported  
Affiliation State: Not reported  
Affiliation Country: Not reported  
Affiliation Zip: Not reported  
Affiliation Phone: ,

Affiliation Type Desc: Parent Corporation  
Entity Name: D&J AUTO DOCTORS, INC  
Entity Title: Not reported  
Affiliation Address: Not reported  
Affiliation City: Not reported  
Affiliation State: Not reported  
Affiliation Country: Not reported  
Affiliation Zip: Not reported  
Affiliation Phone: ,

Affiliation Type Desc: Property Owner  
Entity Name: AL&CARL OCEANSIDE L P  
Entity Title: Not reported  
Affiliation Address: 2244 S SANTA FE AVE. B2  
Affiliation City: VISTA  
Affiliation State: CA  
Affiliation Country: United States  
Affiliation Zip: 92084  
Affiliation Phone: (760) 727-4804,

Name: TRUE GRAIN WOODWORKS INC  
Address: 4035 OCEANSIDE BLVD D30  
City,State,Zip: OCEANSIDE, CA 92056  
Site ID: 591052  
CERS ID: 879750  
CERS Description: Industrial Facility Storm Water

Affiliation:  
Affiliation Type Desc: Owner/Operator  
Entity Name: True Grain Woodworks Inc  
Entity Title: Operator  
Affiliation Address: 4035 Oceanside Blvd D30  
Affiliation City: Oceanside  
Affiliation State: CA  
Affiliation Country: Not reported  
Affiliation Zip: 92056  
Affiliation Phone: ,

Name: KNOCK ON WOOD  
Address: 4035 OCEANSIDE BLVD  
City,State,Zip: OCEANSIDE, CA 92056  
Site ID: 621514  
CERS ID: 902102  
CERS Description: Industrial Facility Storm Water

Map ID  
 Direction  
 Distance  
 Elevation

MAP FINDINGS

Site

Database(s)

EDR ID Number  
 EPA ID Number

**B13**  
**WNW**  
 < 1/8  
 0.056 mi.  
 298 ft.

**MARSWAY MACHINING INC**  
**4035 OCEANSIDE BLVD # E41**  
**OCEANSIDE, CA 92056**

**RCRA NonGen / NLR**

**1024850642**  
**CAL000408401**

**Site 6 of 10 in cluster B**

**Relative:**  
**Lower**

RCRA Listings:

**Actual:**  
**227 ft.**

Date Form Received by Agency:	20150713
Handler Name:	Marsway Machining Inc
Handler Address:	4035 OCEANSIDE BLVD # E41
Handler City,State,Zip:	OCEANSIDE, CA 92056-5807
EPA ID:	CAL000408401
Contact Name:	DOMINIC TRAN
Contact Address:	4035 OCEANSIDE BLVD # E41
Contact City,State,Zip:	OCEANSIDE, CA 92056-5807
Contact Telephone:	760-631-0872
Contact Fax:	760-724-3140
Contact Email:	MARSWAY@ATT.NET
Contact Title:	Not reported
EPA Region:	09
Land Type:	Not reported
Federal Waste Generator Description:	Not a generator, verified
Non-Notifier:	Not reported
Biennial Report Cycle:	Not reported
Accessibility:	Not reported
Active Site Indicator:	Handler Activities
State District Owner:	Not reported
State District:	Not reported
Mailing Address:	4035 OCEANSIDE BLVD # E41
Mailing City,State,Zip:	OCEANSIDE, CA 92056-5807
Owner Name:	Marsway Machining Inc
Owner Type:	Other
Operator Name:	Dominic Tran
Operator Type:	Other
Short-Term Generator Activity:	No
Importer Activity:	No
Mixed Waste Generator:	No
Transporter Activity:	No
Transfer Facility Activity:	No
Recycler Activity with Storage:	No
Small Quantity On-Site Burner Exemption:	No
Smelting Melting and Refining Furnace Exemption:	No
Underground Injection Control:	No
Off-Site Waste Receipt:	No
Universal Waste Indicator:	Yes
Universal Waste Destination Facility:	Yes
Federal Universal Waste:	No
Active Site State-Reg Handler:	---
Federal Facility Indicator:	Not reported
Hazardous Secondary Material Indicator:	N
Sub-Part K Indicator:	Not reported
2018 GPRC Permit Baseline:	Not on the Baseline
2018 GPRC Renewals Baseline:	Not on the Baseline
202 GPRC Corrective Action Baseline:	No
Subject to Corrective Action Universe:	No
Non-TSDFs Where RCRA CA has Been Imposed Universe:	No
Corrective Action Priority Ranking:	No NCAPS ranking
Environmental Control Indicator:	No
Institutional Control Indicator:	No

Map ID  
Direction  
Distance  
Elevation

MAP FINDINGS

Site

Database(s)

EDR ID Number  
EPA ID Number

**MARSWAY MACHINING INC (Continued)**

**1024850642**

Human Exposure Controls Indicator: N/A  
Groundwater Controls Indicator: N/A  
Significant Non-Complier Universe: No  
Unaddressed Significant Non-Complier Universe: No  
Addressed Significant Non-Complier Universe: No  
Significant Non-Complier With a Compliance Schedule Universe: No  
Financial Assurance Required: Not reported  
Handler Date of Last Change: 20180906  
Recognized Trader-Importer: No  
Recognized Trader-Exporter: No  
Importer of Spent Lead Acid Batteries: No  
Exporter of Spent Lead Acid Batteries: No  
Recycler Activity Without Storage: No  
Manifest Broker: No  
Sub-Part P Indicator: No

Handler - Owner Operator:

Owner/Operator Indicator: Owner  
Owner/Operator Name: MARSWAY MACHINING INC  
Legal Status: Other  
Date Became Current: Not reported  
Date Ended Current: Not reported  
Owner/Operator Address: 4035 OCEANSIDE BLVD # E41  
Owner/Operator City,State,Zip: OCEANSIDE, CA 92056-5807  
Owner/Operator Telephone: 760-631-0872  
Owner/Operator Telephone Ext: Not reported  
Owner/Operator Fax: Not reported  
Owner/Operator Email: Not reported

Owner/Operator Indicator: Operator  
Owner/Operator Name: DOMINIC TRAN  
Legal Status: Other  
Date Became Current: Not reported  
Date Ended Current: Not reported  
Owner/Operator Address: 4035 OCEANSIDE BLVD # E41  
Owner/Operator City,State,Zip: OCEANSIDE, CA 92056-5807  
Owner/Operator Telephone: 760-631-0872  
Owner/Operator Telephone Ext: Not reported  
Owner/Operator Fax: Not reported  
Owner/Operator Email: Not reported

Historic Generators:

Receive Date: 20150713  
Handler Name: MARSWAY MACHINING INC  
Federal Waste Generator Description: Not a generator, verified  
State District Owner: Not reported  
Large Quantity Handler of Universal Waste: No  
Recognized Trader Importer: No  
Recognized Trader Exporter: No  
Spent Lead Acid Battery Importer: No  
Spent Lead Acid Battery Exporter: No  
Current Record: Yes  
Non Storage Recycler Activity: Not reported  
Electronic Manifest Broker: Not reported

Map ID  
 Direction  
 Distance  
 Elevation

MAP FINDINGS

Site

Database(s)

EDR ID Number  
 EPA ID Number

**MARSWAY MACHINING INC (Continued)**

**1024850642**

List of NAICS Codes and Descriptions:

NAICS Code: 56299  
 NAICS Description: ALL OTHER WASTE MANAGEMENT SERVICES

Facility Has Received Notices of Violations:

Violations: No Violations Found

Evaluation Action Summary:

Evaluations: No Evaluations Found

**B14**  
**WNW**  
**< 1/8**  
**0.056 mi.**  
**298 ft.**

**ELLIOTT AUTO REPAIR**  
**4035 OCEANSIDE BLVD STE E36**  
**OCEANSIDE, CA 92056**

**RCRA NonGen / NLR**

**1024827847**  
**CAL000358432**

**Site 7 of 10 in cluster B**

**Relative:**  
**Lower**  
**Actual:**  
**227 ft.**

RCRA Listings:  
 Date Form Received by Agency: 20101102  
 Handler Name: Elliott Auto Repair  
 Handler Address: 4035 OCEANSIDE BLVD STE E36  
 Handler City,State,Zip: OCEANSIDE, CA 92056-5809  
 EPA ID: CAL000358432  
 Contact Name: RIGOBERTO PARRA  
 Contact Address: 4035 OCEANSIDE BLVD. E-36  
 Contact City,State,Zip: OCEANSIDE, CA 92056  
 Contact Telephone: 760-390-6356  
 Contact Fax: 760-726-4627  
 Contact Email: ELLIOTTAUTOREPAIR@YAHOO.COM  
 Contact Title: Not reported  
 EPA Region: 09  
 Land Type: Not reported  
 Federal Waste Generator Description: Not a generator, verified  
 Non-Notifier: Not reported  
 Biennial Report Cycle: Not reported  
 Accessibility: Not reported  
 Active Site Indicator: Handler Activities  
 State District Owner: Not reported  
 State District: Not reported  
 Mailing Address: 4035 OCEANSIDE BLVD E-36  
 Mailing City,State,Zip: OCEANSIDE, CA 92056-0000  
 Owner Name: Rigoberto Parra  
 Owner Type: Other  
 Operator Name: Rigoberto Parra  
 Operator Type: Other  
 Short-Term Generator Activity: No  
 Importer Activity: No  
 Mixed Waste Generator: No  
 Transporter Activity: No  
 Transfer Facility Activity: No  
 Recycler Activity with Storage: No  
 Small Quantity On-Site Burner Exemption: No  
 Smelting Melting and Refining Furnace Exemption: No  
 Underground Injection Control: No  
 Off-Site Waste Receipt: No  
 Universal Waste Indicator: Yes

Map ID  
 Direction  
 Distance  
 Elevation

MAP FINDINGS

Site

Database(s)

EDR ID Number  
 EPA ID Number

**ELLIOTT AUTO REPAIR (Continued)**

**1024827847**

Universal Waste Destination Facility:	Yes
Federal Universal Waste:	No
Active Site State-Reg Handler:	---
Federal Facility Indicator:	Not reported
Hazardous Secondary Material Indicator:	N
Sub-Part K Indicator:	Not reported
2018 GPRA Permit Baseline:	Not on the Baseline
2018 GPRA Renewals Baseline:	Not on the Baseline
202 GPRA Corrective Action Baseline:	No
Subject to Corrective Action Universe:	No
Non-TSDFs Where RCRA CA has Been Imposed Universe:	No
Corrective Action Priority Ranking:	No NCAPS ranking
Environmental Control Indicator:	No
Institutional Control Indicator:	No
Human Exposure Controls Indicator:	N/A
Groundwater Controls Indicator:	N/A
Significant Non-Complier Universe:	No
Unaddressed Significant Non-Complier Universe:	No
Addressed Significant Non-Complier Universe:	No
Significant Non-Complier With a Compliance Schedule Universe:	No
Financial Assurance Required:	Not reported
Handler Date of Last Change:	20180905
Recognized Trader-Importer:	No
Recognized Trader-Exporter:	No
Importer of Spent Lead Acid Batteries:	No
Exporter of Spent Lead Acid Batteries:	No
Recycler Activity Without Storage:	No
Manifest Broker:	No
Sub-Part P Indicator:	No

Handler - Owner Operator:

Owner/Operator Indicator:	Operator
Owner/Operator Name: RIGOBERTO PARRA	
Legal Status:	Other
Date Became Current:	Not reported
Date Ended Current:	Not reported
Owner/Operator Address:	4035 OCEANSIDE BLVD. E-36
Owner/Operator City,State,Zip:	OCEANSIDE, CA 92056
Owner/Operator Telephone:	760-390-6356
Owner/Operator Telephone Ext:	Not reported
Owner/Operator Fax:	Not reported
Owner/Operator Email:	Not reported

Owner/Operator Indicator:	Owner
Owner/Operator Name: RIGOBERTO PARRA	
Legal Status:	Other
Date Became Current:	Not reported
Date Ended Current:	Not reported
Owner/Operator Address:	1327 LAUREL TREE LN APT 233
Owner/Operator City,State,Zip:	CARLSBAD, CA 92011-1289
Owner/Operator Telephone:	760-390-6356
Owner/Operator Telephone Ext:	Not reported
Owner/Operator Fax:	Not reported
Owner/Operator Email:	Not reported

Map ID  
 Direction  
 Distance  
 Elevation

MAP FINDINGS

Site

Database(s)

EDR ID Number  
 EPA ID Number

**ELLIOTT AUTO REPAIR (Continued)**

**1024827847**

Historic Generators:

Receive Date:	20101102
Handler Name:	ELLIOTT AUTO REPAIR
Federal Waste Generator Description:	Not a generator, verified
State District Owner:	Not reported
Large Quantity Handler of Universal Waste:	No
Recognized Trader Importer:	No
Recognized Trader Exporter:	No
Spent Lead Acid Battery Importer:	No
Spent Lead Acid Battery Exporter:	No
Current Record:	Yes
Non Storage Recycler Activity:	Not reported
Electronic Manifest Broker:	Not reported

List of NAICS Codes and Descriptions:

NAICS Code:	811111
NAICS Description:	GENERAL AUTOMOTIVE REPAIR

Facility Has Received Notices of Violations:

Violations:	No Violations Found
-------------	---------------------

Evaluation Action Summary:

Evaluations:	No Evaluations Found
--------------	----------------------

**B15**  
**WNW**  
**< 1/8**  
**0.056 mi.**  
**298 ft.**

**EUROPEAN CAR CLINIC**  
**4035 OCEANSIDE BLVD 19C**  
**OCEANSIDE, CA 92056**

**EDR Hist Auto 1020217024**  
**N/A**

**Site 8 of 10 in cluster B**

**Relative:** EDR Hist Auto  
**Lower**

<b>Actual:</b>	<b>Year:</b>	<b>Name:</b>	<b>Type:</b>
<b>227 ft.</b>	1991	FIVE STAR AUTO	General Automotive Repair Shops
	1992	FIVE STAR AUTO	General Automotive Repair Shops
	1992	EUROPEAN CAR CLINIC	General Automotive Repair Shops
	1993	A-MACS MOBIL GLASS II	Gasoline Service Stations
	1993	BURTON KORY	General Automotive Repair Shops
	1993	EUROPEAN CAR CLINIC	General Automotive Repair Shops
	1994	EUROPEAN CAR CLINIC	General Automotive Repair Shops
	1994	A-MACS MOBIL GLASS II	Gasoline Service Stations
	1994	BURTON KORY	General Automotive Repair Shops
	1995	BURTON KORY	General Automotive Repair Shops
	1995	EUROPEAN CAR CLINIC	General Automotive Repair Shops
	1996	EUROPEAN CAR CLINIC	General Automotive Repair Shops
	1996	BURTON MOTORS INC	General Automotive Repair Shops
	1997	EUROPEAN CAR CLINIC	General Automotive Repair Shops
	1997	BURTON MOTORS INC	General Automotive Repair Shops
	1997	FIVE STAR AUTO	General Automotive Repair Shops
	1998	BURTON MOTORS INC	General Automotive Repair Shops
	1998	EUROPEAN CAR CLINIC	General Automotive Repair Shops
	1998	FIVE STAR AUTO	General Automotive Repair Shops
	1999	BURTON MOTORS INC	General Automotive Repair Shops
	1999	FIVE STAR AUTO	General Automotive Repair Shops
	1999	EUROPEAN CAR CLINIC	General Automotive Repair Shops

Map ID  
Direction  
Distance  
Elevation

MAP FINDINGS

Site

Database(s)

EDR ID Number  
EPA ID Number

EUROPEAN CAR CLINIC (Continued)

1020217024

2000	BURTON MOTORS INC	General Automotive Repair Shops
2000	FIVE STAR AUTO	General Automotive Repair Shops
2001	BURTON MOTORS INC	General Automotive Repair Shops
2001	FIVE STAR AUTO	General Automotive Repair Shops
2002	GUDINO AUTO REPAIR	General Automotive Repair Shops
2002	BURTON MOTORS INC	General Automotive Repair Shops
2002	JOSE LUIS AUTO SHOP	General Automotive Repair Shops
2002	CARTEC	General Automotive Repair Shops
2002	FIVE STAR AUTO	General Automotive Repair Shops
2003	CARTEC	General Automotive Repair Shops
2003	S & E AUTO	General Automotive Repair Shops
2003	FIVE STAR AUTO	General Automotive Repair Shops
2003	BURTON MOTORS INC	General Automotive Repair Shops
2003	GUDINO AUTO REPAIR	General Automotive Repair Shops
2004	CARTEC	General Automotive Repair Shops
2004	S & E AUTO	General Automotive Repair Shops
2004	FIVE STAR AUTO	General Automotive Repair Shops
2004	BURTON MOTORS INC	General Automotive Repair Shops
2004	GUDINO AUTO REPAIR	General Automotive Repair Shops
2005	CARTEC	General Automotive Repair Shops
2005	S & E AUTO	General Automotive Repair Shops
2005	FIVE STAR AUTO	General Automotive Repair Shops
2005	BURTON MOTORS INC	General Automotive Repair Shops
2005	GUDINO AUTO REPAIR	General Automotive Repair Shops
2006	CARTEC	General Automotive Repair Shops
2006	S & E AUTO	General Automotive Repair Shops
2006	FIVE STAR AUTO	General Automotive Repair Shops
2006	GUDINO AUTO REPAIR	General Automotive Repair Shops
2006	BURTON MOTORS INC	General Automotive Repair Shops
2007	FIVE STAR AUTO	General Automotive Repair Shops
2007	S & E AUTO	General Automotive Repair Shops
2007	CARTEC	General Automotive Repair Shops
2007	BURTON MOTORS INC	General Automotive Repair Shops
2007	GUDINO AUTO REPAIR	General Automotive Repair Shops
2008	GUDINO AUTO REPAIR	General Automotive Repair Shops
2008	BURTON MOTORS INC	General Automotive Repair Shops
2008	FIVE STAR AUTO	General Automotive Repair Shops
2008	CARTEC	General Automotive Repair Shops
2008	S & E AUTO	General Automotive Repair Shops
2009	GUDINO AUTO REPAIR	General Automotive Repair Shops
2009	S & E AUTO	General Automotive Repair Shops
2009	CALIFORNIA AUTO SOLUTIONS	General Automotive Repair Shops
2009	CARTEC	General Automotive Repair Shops
2009	FIVE STAR AUTO	General Automotive Repair Shops
2010	GUDINO AUTO REPAIR	General Automotive Repair Shops
2010	FIVE STAR AUTO	General Automotive Repair Shops
2010	S & E AUTO	General Automotive Repair Shops
2010	CARTEC	General Automotive Repair Shops
2010	CALIFORNIA AUTO SOLUTIONS	General Automotive Repair Shops
2011	CALIFORNIA AUTO SOLUTIONS	General Automotive Repair Shops
2011	S & E AUTO	General Automotive Repair Shops
2011	GUDINO AUTO REPAIR	General Automotive Repair Shops
2011	CARTEC	General Automotive Repair Shops
2012	CARTEC	General Automotive Repair Shops
2012	S & E AUTO	General Automotive Repair Shops
2012	GUDINO AUTO REPAIR	General Automotive Repair Shops
2012	CALIFORNIA AUTO SOLUTIONS	General Automotive Repair Shops



Map ID  
 Direction  
 Distance  
 Elevation

MAP FINDINGS

Site

Database(s)

EDR ID Number  
 EPA ID Number

**EUROPEAN CAR CLINIC (Continued)**

**1020217024**

2013	GUDINO AUTO REPAIR	General Automotive Repair Shops
2013	CALIFORNIA AUTO SOLUTIONS	General Automotive Repair Shops
2014	CALIFORNIA AUTO SOLUTIONS	General Automotive Repair Shops

**B16**  
**WNW**  
 < 1/8  
 0.056 mi.  
 298 ft.

**D&J AUTO DOCTORS INC**  
**4035 OCEANSIDE BLVD**  
**OCEANSIDE, CA 92056**  
**Site 9 of 10 in cluster B**

**RCRA NonGen / NLR**

**1024802324**  
**CAL000240380**

**Relative:**  
**Lower**  
**Actual:**  
**227 ft.**

RCRA Listings:	
Date Form Received by Agency:	20020206
Handler Name:	D&J Auto Doctors Inc
Handler Address:	4035 OCEANSIDE BLVD
Handler City,State,Zip:	OCEANSIDE, CA 92056-0000
EPA ID:	CAL000240380
Contact Name:	DARREN SNYDER
Contact Address:	4035 OCEANSIDE BLVD. STE C11
Contact City,State,Zip:	OCEANSIDE, CA 92056
Contact Telephone:	760-940-8952
Contact Fax:	760-940-8957
Contact Email:	DJAUTODOCTORS@YAHOO.COM
Contact Title:	Not reported
EPA Region:	09
Land Type:	Not reported
Federal Waste Generator Description:	Not a generator, verified
Non-Notifier:	Not reported
Biennial Report Cycle:	Not reported
Accessibility:	Not reported
Active Site Indicator:	Handler Activities
State District Owner:	Not reported
State District:	Not reported
Mailing Address:	4035 OCEANSIDE BLVD, C11
Mailing City,State,Zip:	OCEANSIDE, CA 92056-0000
Owner Name:	Darren Snyder
Owner Type:	Other
Operator Name:	Darren Snyder
Operator Type:	Other
Short-Term Generator Activity:	No
Importer Activity:	No
Mixed Waste Generator:	No
Transporter Activity:	No
Transfer Facility Activity:	No
Recycler Activity with Storage:	No
Small Quantity On-Site Burner Exemption:	No
Smelting Melting and Refining Furnace Exemption:	No
Underground Injection Control:	No
Off-Site Waste Receipt:	No
Universal Waste Indicator:	Yes
Universal Waste Destination Facility:	Yes
Federal Universal Waste:	No
Active Site State-Reg Handler:	---
Federal Facility Indicator:	Not reported
Hazardous Secondary Material Indicator:	N
Sub-Part K Indicator:	Not reported
2018 GPRA Permit Baseline:	Not on the Baseline
2018 GPRA Renewals Baseline:	Not on the Baseline
202 GPRA Corrective Action Baseline:	No

Map ID  
Direction  
Distance  
Elevation

MAP FINDINGS

Site

Database(s)

EDR ID Number  
EPA ID Number

**D&J AUTO DOCTORS INC (Continued)**

**1024802324**

Subject to Corrective Action Universe:	No
Non-TSDFs Where RCRA CA has Been Imposed Universe:	No
Corrective Action Priority Ranking:	No NCAPS ranking
Environmental Control Indicator:	No
Institutional Control Indicator:	No
Human Exposure Controls Indicator:	N/A
Groundwater Controls Indicator:	N/A
Significant Non-Complier Universe:	No
Unaddressed Significant Non-Complier Universe:	No
Addressed Significant Non-Complier Universe:	No
Significant Non-Complier With a Compliance Schedule Universe:	No
Financial Assurance Required:	Not reported
Handler Date of Last Change:	20180905
Recognized Trader-Importer:	No
Recognized Trader-Exporter:	No
Importer of Spent Lead Acid Batteries:	No
Exporter of Spent Lead Acid Batteries:	No
Recycler Activity Without Storage:	No
Manifest Broker:	No
Sub-Part P Indicator:	No

Handler - Owner Operator:

Owner/Operator Indicator:	Owner
Owner/Operator Name: DARREN SNYDER	
Legal Status:	Other
Date Became Current:	Not reported
Date Ended Current:	Not reported
Owner/Operator Address:	4035 OCEANSIDE BLVD, C-11
Owner/Operator City,State,Zip:	OCEANSIDE, CA 92056-0000
Owner/Operator Telephone:	760-940-8952
Owner/Operator Telephone Ext:	Not reported
Owner/Operator Fax:	Not reported
Owner/Operator Email:	Not reported

Owner/Operator Indicator:	Operator
Owner/Operator Name: DARREN SNYDER	
Legal Status:	Other
Date Became Current:	Not reported
Date Ended Current:	Not reported
Owner/Operator Address:	4035 OCEANSIDE BLVD. STE C11
Owner/Operator City,State,Zip:	OCEANSIDE, CA 92056
Owner/Operator Telephone:	760-940-8952
Owner/Operator Telephone Ext:	Not reported
Owner/Operator Fax:	Not reported
Owner/Operator Email:	Not reported

Historic Generators:

Receive Date:	20020206
Handler Name: D&J AUTO DOCTORS INC	
Federal Waste Generator Description:	Not a generator, verified
State District Owner:	Not reported
Large Quantity Handler of Universal Waste:	No
Recognized Trader Importer:	No
Recognized Trader Exporter:	No
Spent Lead Acid Battery Importer:	No

Map ID  
 Direction  
 Distance  
 Elevation

MAP FINDINGS

Site

Database(s)

EDR ID Number  
 EPA ID Number

**D&J AUTO DOCTORS INC (Continued)**

**1024802324**

Spent Lead Acid Battery Exporter:	No
Current Record:	Yes
Non Storage Recycler Activity:	Not reported
Electronic Manifest Broker:	Not reported

List of NAICS Codes and Descriptions:

NAICS Code:	811111
NAICS Description:	GENERAL AUTOMOTIVE REPAIR

Facility Has Received Notices of Violations:

Violations:	No Violations Found
-------------	---------------------

Evaluation Action Summary:

Evaluations:	No Evaluations Found
--------------	----------------------

**B17**  
**WNW**  
 < 1/8  
 0.056 mi.  
 298 ft.

**VEGAS TOWING & AUTO ELECTRIC**  
**4035 OCEANSIDE BLVD STE B 27**  
**OCEANSIDE, CA 92056**  
**Site 10 of 10 in cluster B**

**RCRA NonGen / NLR**

**1024861646**  
**CAL000430132**

**Relative:**  
**Lower**  
**Actual:**  
**227 ft.**

RCRA Listings:	20170818
Date Form Received by Agency:	Vegas Towing & Auto Electric
Handler Name:	4035 OCEANSIDE BLVD STE B 27
Handler Address:	OCEANSIDE, CA 92056
Handler City,State,Zip:	CAL000430132
EPA ID:	OSCAR VEGA CASILLAS
Contact Name:	4035 OCEANSIDE BLVD STE B 27
Contact Address:	OCEANSIDE, CA 92056
Contact City,State,Zip:	760-726-0902
Contact Telephone:	Not reported
Contact Fax:	TOW1352@YAHOO.COM
Contact Email:	Not reported
Contact Title:	09
EPA Region:	Not reported
Land Type:	Not a generator, verified
Federal Waste Generator Description:	Not reported
Non-Notifier:	Not reported
Biennial Report Cycle:	Not reported
Accessibility:	Not reported
Active Site Indicator:	Handler Activities
State District Owner:	Not reported
State District:	Not reported
Mailing Address:	4035 OCEANSIDE BLVD STE B 27
Mailing City,State,Zip:	OCEANSIDE, CA 92056
Owner Name:	Elisa Ibanez Estrada
Owner Type:	Other
Operator Name:	Oscar Vega Casillas
Operator Type:	Other
Short-Term Generator Activity:	No
Importer Activity:	No
Mixed Waste Generator:	No
Transporter Activity:	No
Transfer Facility Activity:	No
Recycler Activity with Storage:	No

Map ID  
 Direction  
 Distance  
 Elevation

MAP FINDINGS

Site

Database(s)

EDR ID Number  
 EPA ID Number

**VEGAS TOWING & AUTO ELECTRIC (Continued)**

**1024861646**

Small Quantity On-Site Burner Exemption:	No
Smelting Melting and Refining Furnace Exemption:	No
Underground Injection Control:	No
Off-Site Waste Receipt:	No
Universal Waste Indicator:	Yes
Universal Waste Destination Facility:	Yes
Federal Universal Waste:	No
Active Site State-Reg Handler:	---
Federal Facility Indicator:	Not reported
Hazardous Secondary Material Indicator:	N
Sub-Part K Indicator:	Not reported
2018 GPRA Permit Baseline:	Not on the Baseline
2018 GPRA Renewals Baseline:	Not on the Baseline
202 GPRA Corrective Action Baseline:	No
Subject to Corrective Action Universe:	No
Non-TSDFs Where RCRA CA has Been Imposed Universe:	No
Corrective Action Priority Ranking:	No NCAPS ranking
Environmental Control Indicator:	No
Institutional Control Indicator:	No
Human Exposure Controls Indicator:	N/A
Groundwater Controls Indicator:	N/A
Significant Non-Complier Universe:	No
Unaddressed Significant Non-Complier Universe:	No
Addressed Significant Non-Complier Universe:	No
Significant Non-Complier With a Compliance Schedule Universe:	No
Financial Assurance Required:	Not reported
Handler Date of Last Change:	20180907
Recognized Trader-Importer:	No
Recognized Trader-Exporter:	No
Importer of Spent Lead Acid Batteries:	No
Exporter of Spent Lead Acid Batteries:	No
Recycler Activity Without Storage:	No
Manifest Broker:	No
Sub-Part P Indicator:	No

**Handler - Owner Operator:**

Owner/Operator Indicator:	Owner
Owner/Operator Name: ELISA IBANEZ ESTRADA	
Legal Status:	Other
Date Became Current:	Not reported
Date Ended Current:	Not reported
Owner/Operator Address:	4035 OCEANSIDE BLVD STE B 27
Owner/Operator City,State,Zip:	OCEANSIDE, CA 92056
Owner/Operator Telephone:	760-726-0902
Owner/Operator Telephone Ext:	Not reported
Owner/Operator Fax:	Not reported
Owner/Operator Email:	Not reported

Owner/Operator Indicator:	Operator
Owner/Operator Name: OSCAR VEGA CASILLAS	
Legal Status:	Other
Date Became Current:	Not reported
Date Ended Current:	Not reported
Owner/Operator Address:	4035 OCEANSIDE BLVD STE B 27
Owner/Operator City,State,Zip:	OCEANSIDE, CA 92056
Owner/Operator Telephone:	760-726-0902

Map ID  
Direction  
Distance  
Elevation

MAP FINDINGS

Site

Database(s)

EDR ID Number  
EPA ID Number

**VEGAS TOWING & AUTO ELECTRIC (Continued)**

**1024861646**

Owner/Operator Telephone Ext: Not reported  
Owner/Operator Fax: Not reported  
Owner/Operator Email: Not reported

Historic Generators:

Receive Date: 20170818  
Handler Name: VEGAS TOWING & AUTO ELECTRIC  
Federal Waste Generator Description: Not a generator, verified  
State District Owner: Not reported  
Large Quantity Handler of Universal Waste: No  
Recognized Trader Importer: No  
Recognized Trader Exporter: No  
Spent Lead Acid Battery Importer: No  
Spent Lead Acid Battery Exporter: No  
Current Record: Yes  
Non Storage Recycler Activity: Not reported  
Electronic Manifest Broker: Not reported

List of NAICS Codes and Descriptions:

NAICS Code: 811122  
NAICS Description: AUTOMOTIVE GLASS REPLACEMENT SHOPS

Facility Has Received Notices of Violations:

Violations: No Violations Found

Evaluation Action Summary:

Evaluations: No Evaluations Found

18  
WSW  
< 1/8  
0.061 mi.  
322 ft.

**CHRIS WARD**  
**3919 WOOSTER DR**  
**OCEANSIDE, CA 92056**

**RCRA NonGen / NLR**

**1026822227**  
**CAC003135182**

**Relative:**  
**Higher**

**Actual:**  
**332 ft.**

RCRA Listings:

Date Form Received by Agency: 20210819  
Handler Name: Chris Ward  
Handler Address: 3919 WOOSTER DR  
Handler City,State,Zip: OCEANSIDE, CA 92056  
EPA ID: CAC003135182  
Contact Name: CHRIS WARD  
Contact Address: 3919 WOOSTER DR  
Contact City,State,Zip: OCEANSIDE, CA 92056  
Contact Telephone: 619-919-9884  
Contact Fax: Not reported  
Contact Email: CHRISERINWARD@GMAIL.COM  
Contact Title: Not reported  
EPA Region: 09  
Land Type: Not reported  
Federal Waste Generator Description: Not a generator, verified  
Non-Notifier: Not reported  
Biennial Report Cycle: Not reported  
Accessibility: Not reported  
Active Site Indicator: Not reported  
State District Owner: Not reported

Map ID  
 Direction  
 Distance  
 Elevation

MAP FINDINGS

Site

Database(s)

EDR ID Number  
 EPA ID Number

**CHRIS WARD (Continued)**

**1026822227**

State District:	Not reported
Mailing Address:	3919 WOOSTER DR
Mailing City,State,Zip:	OCEANSIDE, CA 92056
Owner Name:	Chris Ward
Owner Type:	Other
Operator Name:	Chris Ward
Operator Type:	Other
Short-Term Generator Activity:	No
Importer Activity:	No
Mixed Waste Generator:	No
Transporter Activity:	No
Transfer Facility Activity:	No
Recycler Activity with Storage:	No
Small Quantity On-Site Burner Exemption:	No
Smelting Melting and Refining Furnace Exemption:	No
Underground Injection Control:	No
Off-Site Waste Receipt:	No
Universal Waste Indicator:	No
Universal Waste Destination Facility:	No
Federal Universal Waste:	No
Active Site State-Reg Handler:	---
Federal Facility Indicator:	Not reported
Hazardous Secondary Material Indicator:	N
Sub-Part K Indicator:	Not reported
2018 GPRC Permit Baseline:	Not on the Baseline
2018 GPRC Renewals Baseline:	Not on the Baseline
202 GPRC Corrective Action Baseline:	No
Subject to Corrective Action Universe:	No
Non-TSDFs Where RCRA CA has Been Imposed Universe:	No
Corrective Action Priority Ranking:	No NCAPS ranking
Environmental Control Indicator:	No
Institutional Control Indicator:	No
Human Exposure Controls Indicator:	N/A
Groundwater Controls Indicator:	N/A
Significant Non-Complier Universe:	No
Unaddressed Significant Non-Complier Universe:	No
Addressed Significant Non-Complier Universe:	No
Significant Non-Complier With a Compliance Schedule Universe:	No
Financial Assurance Required:	Not reported
Handler Date of Last Change:	20210819
Recognized Trader-Importer:	No
Recognized Trader-Exporter:	No
Importer of Spent Lead Acid Batteries:	No
Exporter of Spent Lead Acid Batteries:	No
Recycler Activity Without Storage:	No
Manifest Broker:	No
Sub-Part P Indicator:	No

**Handler - Owner Operator:**

Owner/Operator Indicator:	Operator
Owner/Operator Name:	CHRIS WARD
Legal Status:	Other
Date Became Current:	Not reported
Date Ended Current:	Not reported
Owner/Operator Address:	3919 WOOSTER DR
Owner/Operator City,State,Zip:	OCEANSIDE, CA 92056

Map ID  
Direction  
Distance  
Elevation

MAP FINDINGS

Site

Database(s)

EDR ID Number  
EPA ID Number

**CHRIS WARD (Continued)**

**1026822227**

Owner/Operator Telephone: 619-919-9884  
Owner/Operator Telephone Ext: Not reported  
Owner/Operator Fax: Not reported  
Owner/Operator Email: Not reported  
  
Owner/Operator Indicator: Owner  
Owner/Operator Name: CHRIS WARD  
Legal Status: Other  
Date Became Current: Not reported  
Date Ended Current: Not reported  
Owner/Operator Address: 3919 WOOSTER DR  
Owner/Operator City,State,Zip: OCEANSIDE, CA 92056  
Owner/Operator Telephone: 619-919-9884  
Owner/Operator Telephone Ext: Not reported  
Owner/Operator Fax: Not reported  
Owner/Operator Email: Not reported

Historic Generators:

Receive Date: 20210819  
Handler Name: CHRIS WARD  
Federal Waste Generator Description: Not a generator, verified  
State District Owner: Not reported  
Large Quantity Handler of Universal Waste: No  
Recognized Trader Importer: No  
Recognized Trader Exporter: No  
Spent Lead Acid Battery Importer: No  
Spent Lead Acid Battery Exporter: No  
Current Record: Yes  
Non Storage Recycler Activity: No  
Electronic Manifest Broker: No

List of NAICS Codes and Descriptions:

NAICS Code: 56299  
NAICS Description: ALL OTHER WASTE MANAGEMENT SERVICES

Facility Has Received Notices of Violations:

Violations: No Violations Found

Evaluation Action Summary:

Evaluations: No Evaluations Found

**C19**  
**NE**  
**< 1/8**  
**0.065 mi.**  
**345 ft.**

**SCRIPPS COASTAL MED CTR - WAREHOUSE**  
**4079 OCEANSIDE BLVD STE C**  
**OCEANSIDE, CA 92056**

**RCRA NonGen / NLR**

**1024822952**  
**CAL000342327**

**Site 1 of 7 in cluster C**

**Relative:**  
**Lower**  
**Actual:**  
**216 ft.**

RCRA Listings:  
Date Form Received by Agency: 20090416  
Handler Name: Scripps Coastal Med Ctr - Warehouse  
Handler Address: 4079 OCEANSIDE BLVD STE C  
Handler City,State,Zip: OCEANSIDE, CA 92056-5810  
EPA ID: CAL000342327  
Contact Name: MICHAEL MORRIS  
Contact Address: 10140 CAMPUS POINT DRIVE

Map ID  
 Direction  
 Distance  
 Elevation

MAP FINDINGS

Site

Database(s)

EDR ID Number  
 EPA ID Number

**SCRIPPS COASTAL MED CTR - WAREHOUSE (Continued)**

**1024822952**

Contact City,State,Zip:	SAN DIEGO, CA 92121-0000
Contact Telephone:	858-361-7958
Contact Fax:	858-678-6959
Contact Email:	MORRIS.MICHAEL@SCRIPPSHEALTH.ORG
Contact Title:	Not reported
EPA Region:	09
Land Type:	Not reported
Federal Waste Generator Description:	Not a generator, verified
Non-Notifier:	Not reported
Biennial Report Cycle:	Not reported
Accessibility:	Not reported
Active Site Indicator:	Handler Activities
State District Owner:	Not reported
State District:	Not reported
Mailing Address:	10140 CAMPUS POINT DR
Mailing City,State,Zip:	SAN DIEGO, CA 92121-1520
Owner Name:	Scripps Health Real Estate Dept.
Owner Type:	Other
Operator Name:	Michael Morris
Operator Type:	Other
Short-Term Generator Activity:	No
Importer Activity:	No
Mixed Waste Generator:	No
Transporter Activity:	No
Transfer Facility Activity:	No
Recycler Activity with Storage:	No
Small Quantity On-Site Burner Exemption:	No
Smelting Melting and Refining Furnace Exemption:	No
Underground Injection Control:	No
Off-Site Waste Receipt:	No
Universal Waste Indicator:	Yes
Universal Waste Destination Facility:	Yes
Federal Universal Waste:	No
Active Site State-Reg Handler:	---
Federal Facility Indicator:	Not reported
Hazardous Secondary Material Indicator:	N
Sub-Part K Indicator:	Not reported
2018 GPRC Permit Baseline:	Not on the Baseline
2018 GPRC Renewals Baseline:	Not on the Baseline
202 GPRC Corrective Action Baseline:	No
Subject to Corrective Action Universe:	No
Non-TSDFs Where RCRA CA has Been Imposed Universe:	No
Corrective Action Priority Ranking:	No NCAPS ranking
Environmental Control Indicator:	No
Institutional Control Indicator:	No
Human Exposure Controls Indicator:	N/A
Groundwater Controls Indicator:	N/A
Significant Non-Complier Universe:	No
Unaddressed Significant Non-Complier Universe:	No
Addressed Significant Non-Complier Universe:	No
Significant Non-Complier With a Compliance Schedule Universe:	No
Financial Assurance Required:	Not reported
Handler Date of Last Change:	20180905
Recognized Trader-Importer:	No
Recognized Trader-Exporter:	No
Importer of Spent Lead Acid Batteries:	No
Exporter of Spent Lead Acid Batteries:	No



Map ID  
Direction  
Distance  
Elevation

MAP FINDINGS

Site

Database(s)

EDR ID Number  
EPA ID Number

**SCRIPPS COASTAL MED CTR - WAREHOUSE (Continued)**

**1024822952**

Recycler Activity Without Storage: No  
Manifest Broker: No  
Sub-Part P Indicator: No

Handler - Owner Operator:

Owner/Operator Indicator: Operator  
Owner/Operator Name: MICHAEL MORRIS  
Legal Status: Other  
Date Became Current: Not reported  
Date Ended Current: Not reported  
Owner/Operator Address: 10140 CAMPUS POINT DRIVE  
Owner/Operator City,State,Zip: SAN DIEGO, CA 92121-0000  
Owner/Operator Telephone: 858-361-7958  
Owner/Operator Telephone Ext: Not reported  
Owner/Operator Fax: Not reported  
Owner/Operator Email: Not reported

Owner/Operator Indicator: Owner  
Owner/Operator Name: SCRIPPS HEALTH REAL ESTATE DEPT.  
Legal Status: Other  
Date Became Current: Not reported  
Date Ended Current: Not reported  
Owner/Operator Address: 10140 CAMPUS POINT DR  
Owner/Operator City,State,Zip: SAN DIEGO, CA 92121-1520  
Owner/Operator Telephone: 858-678-7767  
Owner/Operator Telephone Ext: Not reported  
Owner/Operator Fax: Not reported  
Owner/Operator Email: Not reported

Historic Generators:

Receive Date: 20090416  
Handler Name: SCRIPPS COASTAL MED CTR - WAREHOUSE  
Federal Waste Generator Description: Not a generator, verified  
State District Owner: Not reported  
Large Quantity Handler of Universal Waste: No  
Recognized Trader Importer: No  
Recognized Trader Exporter: No  
Spent Lead Acid Battery Importer: No  
Spent Lead Acid Battery Exporter: No  
Current Record: Yes  
Non Storage Recycler Activity: Not reported  
Electronic Manifest Broker: Not reported

List of NAICS Codes and Descriptions:

NAICS Code: 621493  
NAICS Description: FREESTANDING AMBULATORY SURGICAL AND EMERGENCY CENTERS

Facility Has Received Notices of Violations:

Violations: No Violations Found

Evaluation Action Summary:

Evaluations: No Evaluations Found

Map ID  
 Direction  
 Distance  
 Elevation

MAP FINDINGS

Site

Database(s)

EDR ID Number  
 EPA ID Number

**C20**  
**NE**  
 < 1/8  
 0.065 mi.  
 345 ft.

**HTS-ENGINEERING, INC.**  
**4079 OCEANSIDE BLVD**  
**OCEANSIDE, CA 92056**  
 Site 2 of 7 in cluster C

RCRA NonGen / NLR

1024875653  
 CAL920423536

**Relative:**  
**Lower**  
**Actual:**  
**216 ft.**

RCRA Listings:	19920211
Date Form Received by Agency:	Hts-Engineering, Inc.
Handler Name:	4079 OCEANSIDE BLVD
Handler Address:	OCEANSIDE, CA 92056-0000
Handler City,State,Zip:	CAL920423536
EPA ID:	ANGELA ROBERTSON
Contact Name:	4079 OCEANSIDE BLVD.
Contact Address:	OCEANSIDE, CA 92056
Contact City,State,Zip:	760-631-2070
Contact Telephone:	760-631-0646
Contact Fax:	ANGIEHTSENG@AOL.COM
Contact Email:	Not reported
Contact Title:	09
EPA Region:	Not reported
Land Type:	Not a generator, verified
Federal Waste Generator Description:	Not reported
Non-Notifier:	Not reported
Biennial Report Cycle:	Not reported
Accessibility:	Not reported
Active Site Indicator:	Handler Activities
State District Owner:	Not reported
State District:	Not reported
Mailing Address:	4079 OCEANSIDE BLVD STE K
Mailing City,State,Zip:	OCEANSIDE, CA 92056-5810
Owner Name:	Chris Dubreuil
Owner Type:	Other
Operator Name:	Angela Robertson
Operator Type:	Other
Short-Term Generator Activity:	No
Importer Activity:	No
Mixed Waste Generator:	No
Transporter Activity:	No
Transfer Facility Activity:	No
Recycler Activity with Storage:	No
Small Quantity On-Site Burner Exemption:	No
Smelting Melting and Refining Furnace Exemption:	No
Underground Injection Control:	No
Off-Site Waste Receipt:	No
Universal Waste Indicator:	Yes
Universal Waste Destination Facility:	Yes
Federal Universal Waste:	No
Active Site State-Reg Handler:	---
Federal Facility Indicator:	Not reported
Hazardous Secondary Material Indicator:	N
Sub-Part K Indicator:	Not reported
2018 GPRC Permit Baseline:	Not on the Baseline
2018 GPRC Renewals Baseline:	Not on the Baseline
202 GPRC Corrective Action Baseline:	No
Subject to Corrective Action Universe:	No
Non-TSDFs Where RCRA CA has Been Imposed Universe:	No
Corrective Action Priority Ranking:	No NCAPS ranking
Environmental Control Indicator:	No
Institutional Control Indicator:	No

Map ID  
Direction  
Distance  
Elevation

MAP FINDINGS

Site

Database(s)

EDR ID Number  
EPA ID Number

**HTS-ENGINEERING, INC. (Continued)**

**1024875653**

Human Exposure Controls Indicator: N/A  
Groundwater Controls Indicator: N/A  
Significant Non-Complier Universe: No  
Unaddressed Significant Non-Complier Universe: No  
Addressed Significant Non-Complier Universe: No  
Significant Non-Complier With a Compliance Schedule Universe: No  
Financial Assurance Required: Not reported  
Handler Date of Last Change: 20180907  
Recognized Trader-Importer: No  
Recognized Trader-Exporter: No  
Importer of Spent Lead Acid Batteries: No  
Exporter of Spent Lead Acid Batteries: No  
Recycler Activity Without Storage: No  
Manifest Broker: No  
Sub-Part P Indicator: No

Handler - Owner Operator:

Owner/Operator Indicator: Operator  
Owner/Operator Name: ANGELA ROBERTSON  
Legal Status: Other  
Date Became Current: Not reported  
Date Ended Current: Not reported  
Owner/Operator Address: 4079 OCEANSIDE BLVD.  
Owner/Operator City,State,Zip: OCEANSIDE, CA 92056  
Owner/Operator Telephone: 760-631-2070  
Owner/Operator Telephone Ext: Not reported  
Owner/Operator Fax: Not reported  
Owner/Operator Email: Not reported

Owner/Operator Indicator: Owner  
Owner/Operator Name: CHRIS DUBREUIL  
Legal Status: Other  
Date Became Current: Not reported  
Date Ended Current: Not reported  
Owner/Operator Address: 3513 ROSELLE ST  
Owner/Operator City,State,Zip: OCEANSIDE, CA 92056-0000  
Owner/Operator Telephone: 760-941-9061  
Owner/Operator Telephone Ext: Not reported  
Owner/Operator Fax: Not reported  
Owner/Operator Email: Not reported

Historic Generators:

Receive Date: 19920211  
Handler Name: HTS-ENGINEERING, INC.  
Federal Waste Generator Description: Not a generator, verified  
State District Owner: Not reported  
Large Quantity Handler of Universal Waste: No  
Recognized Trader Importer: No  
Recognized Trader Exporter: No  
Spent Lead Acid Battery Importer: No  
Spent Lead Acid Battery Exporter: No  
Current Record: Yes  
Non Storage Recycler Activity: Not reported  
Electronic Manifest Broker: Not reported

Map ID  
 Direction  
 Distance  
 Elevation

MAP FINDINGS

Site

Database(s)

EDR ID Number  
 EPA ID Number

**HTS-ENGINEERING, INC. (Continued)**

**1024875653**

List of NAICS Codes and Descriptions:

NAICS Code: 332722  
 NAICS Description: BOLT, NUT, SCREW, RIVET, AND WASHER MANUFACTURING

NAICS Code: 56299  
 NAICS Description: ALL OTHER WASTE MANAGEMENT SERVICES

Facility Has Received Notices of Violations:

Violations: No Violations Found

Evaluation Action Summary:

Evaluations: No Evaluations Found

**C21  
 NE  
 < 1/8  
 0.065 mi.  
 345 ft.**

**HTS- ENGINEERING, INC  
 4079 OCEANSIDE BLVD STE G  
 OCEANSIDE, CA 92056**

**CERS HAZ WASTE S113164738  
 CERS N/A**

**Site 3 of 7 in cluster C**

**Relative:  
 Lower  
 Actual:  
 216 ft.**

CERS HAZ WASTE:  
 Name: HTS- ENGINEERING, INC  
 Address: 4079 OCEANSIDE BLVD STE G  
 City,State,Zip: OCEANSIDE, CA 92056  
 Site ID: 123419  
 CERS ID: 10373596  
 CERS Description: Hazardous Waste Generator

CERS:

Name: HTS- ENGINEERING, INC  
 Address: 4079 OCEANSIDE BLVD STE G  
 City,State,Zip: OCEANSIDE, CA 92056  
 Site ID: 123419  
 CERS ID: 10373596  
 CERS Description: Chemical Storage Facilities

Evaluation:

Eval General Type: Compliance Evaluation Inspection  
 Eval Date: 04-25-2017  
 Violations Found: No  
 Eval Type: Routine done by local agency  
 Eval Notes: Inspector: Yousif Teaba Inspection ID:5646735  
 Eval Division: San Diego County Department of Env Health  
 Eval Program: HW  
 Eval Source: CERS,

Eval General Type: Compliance Evaluation Inspection  
 Eval Date: 08-11-2022  
 Violations Found: No  
 Eval Type: Routine done by local agency  
 Eval Notes: Inspector: Kieu Bridget Inspection ID:6987531  
 Eval Division: San Diego County Department of Env Health  
 Eval Program: HW  
 Eval Source: CERS,

Eval General Type: Compliance Evaluation Inspection

Map ID  
Direction  
Distance  
Elevation

MAP FINDINGS

Site

Database(s)

EDR ID Number  
EPA ID Number

**HTS- ENGINEERING, INC (Continued)**

**S113164738**

Eval Date: 08-02-2019  
Violations Found: No  
Eval Type: Routine done by local agency  
Eval Notes: Inspector: Yousif Teaba Inspection ID:6153724  
Eval Division: San Diego County Department of Env Health  
Eval Program: HMRRP  
Eval Source: CERS,

Eval General Type: Compliance Evaluation Inspection  
Eval Date: 08-02-2019  
Violations Found: No  
Eval Type: Routine done by local agency  
Eval Notes: Inspector: Yousif Teaba Inspection ID:6153724  
Eval Division: San Diego County Department of Env Health  
Eval Program: HW  
Eval Source: CERS,

Eval General Type: Compliance Evaluation Inspection  
Eval Date: 03-02-2015  
Violations Found: No  
Eval Type: Routine done by local agency  
Eval Notes: Inspector: Griffith Gary Inspection ID:4089287  
Eval Division: San Diego County Department of Env Health  
Eval Program: HMRRP  
Eval Source: CERS,

Eval General Type: Compliance Evaluation Inspection  
Eval Date: 03-02-2015  
Violations Found: No  
Eval Type: Routine done by local agency  
Eval Notes: Inspector: Griffith Gary Inspection ID:4089287  
Eval Division: San Diego County Department of Env Health  
Eval Program: HW  
Eval Source: CERS,

Eval General Type: Compliance Evaluation Inspection  
Eval Date: 04-25-2017  
Violations Found: No  
Eval Type: Routine done by local agency  
Eval Notes: Inspector: Yousif Teaba Inspection ID:5646735  
Eval Division: San Diego County Department of Env Health  
Eval Program: HMRRP  
Eval Source: CERS,

Eval General Type: Compliance Evaluation Inspection  
Eval Date: 08-11-2022  
Violations Found: No  
Eval Type: Routine done by local agency  
Eval Notes: Inspector: Kieu Bridget Inspection ID:6987531  
Eval Division: San Diego County Department of Env Health  
Eval Program: HMRRP  
Eval Source: CERS,

Affiliation:  
Affiliation Type Desc: Document Preparer  
Entity Name: Angela Gomes  
Entity Title: Not reported

Map ID  
Direction  
Distance  
Elevation

MAP FINDINGS

Site

Database(s)

EDR ID Number  
EPA ID Number

**HTS- ENGINEERING, INC (Continued)**

**S113164738**

Affiliation Address: Not reported  
Affiliation City: Not reported  
Affiliation State: Not reported  
Affiliation Country: Not reported  
Affiliation Zip: Not reported  
Affiliation Phone: ,

Affiliation Type Desc: Facility Mailing Address  
Entity Name: Mailing Address  
Entity Title: Not reported  
Affiliation Address: 4079 OCEANSIDE BL, #G  
Affiliation City: OCEANSIDE  
Affiliation State: CA  
Affiliation Country: Not reported  
Affiliation Zip: 92056  
Affiliation Phone: ,

Affiliation Type Desc: Operator  
Entity Name: HTS- ENGINEERING, INC  
Entity Title: Not reported  
Affiliation Address: Not reported  
Affiliation City: Not reported  
Affiliation State: Not reported  
Affiliation Country: Not reported  
Affiliation Zip: Not reported  
Affiliation Phone: (760) 631-2070,

Affiliation Type Desc: Identification Signer  
Entity Name: Angela Gomes  
Entity Title: General Manager  
Affiliation Address: Not reported  
Affiliation City: Not reported  
Affiliation State: Not reported  
Affiliation Country: Not reported  
Affiliation Zip: Not reported  
Affiliation Phone: ,

Affiliation Type Desc: Legal Owner  
Entity Name: Mike Zapata  
Entity Title: Not reported  
Affiliation Address: 5 Sunnyfield Dr.  
Affiliation City: Rolling hills Estates  
Affiliation State: CA  
Affiliation Country: United States  
Affiliation Zip: 92056  
Affiliation Phone: (757) 374-4000,

Affiliation Type Desc: Parent Corporation  
Entity Name: HTS- ENGINEERING, INC  
Entity Title: Not reported  
Affiliation Address: Not reported  
Affiliation City: Not reported  
Affiliation State: Not reported  
Affiliation Country: Not reported  
Affiliation Zip: Not reported  
Affiliation Phone: ,

Map ID  
 Direction  
 Distance  
 Elevation

MAP FINDINGS

Site

Database(s)

EDR ID Number  
 EPA ID Number

**HTS- ENGINEERING, INC (Continued)**

**S113164738**

Affiliation Type Desc: Property Owner  
 Entity Name: FRANKHOUSE AIMEE TRUST  
 Entity Title: Not reported  
 Affiliation Address: 799 LAURELES GRADE RD  
 Affiliation City: CARMEL VALLEY  
 Affiliation State: CA  
 Affiliation Country: United States  
 Affiliation Zip: 93924  
 Affiliation Phone: (831) 659-3335,

Affiliation Type Desc: CUPA District  
 Entity Name: San Diego County Env Health Qlty  
 Entity Title: Not reported  
 Affiliation Address: PO Box 129261  
 Affiliation City: San Diego  
 Affiliation State: CA  
 Affiliation Country: Not reported  
 Affiliation Zip: 92112-9261  
 Affiliation Phone: (858) 505-6880,

Affiliation Type Desc: Environmental Contact  
 Entity Name: Mike Zapata  
 Entity Title: Not reported  
 Affiliation Address: 4079 OCEANSIDE BLV #G  
 Affiliation City: OCEANSIDE  
 Affiliation State: CA  
 Affiliation Country: Not reported  
 Affiliation Zip: 92056  
 Affiliation Phone: ,

**D22**  
**NNE**  
 < 1/8  
 0.069 mi.  
 364 ft.

**PREPAK PRODUCTS**  
**4055 OCEANSIDE BLVD STE L**  
**OCEANSIDE, CA 92056**

**RCRA NonGen / NLR**

**1025832315**  
**CAC003011878**

**Site 1 of 2 in cluster D**

**Relative:**  
**Lower**

RCRA Listings:

**Actual:**  
**218 ft.**

Date Form Received by Agency: 20190425  
 Handler Name: Prepak Products  
 Handler Address: 4055 OCEANSIDE BLVD STE L  
 Handler City,State,Zip: OCEANSIDE, CA 92056  
 EPA ID: CAC003011878  
 Contact Name: SHEILA MOORE  
 Contact Address: 4055 OCEANSIDE BLVD STE L  
 Contact City,State,Zip: OCEANSIDE, CA 92056  
 Contact Telephone: 760-643-0390  
 Contact Fax: Not reported  
 Contact Email: INFO@PREPAKPRODUCTS.COM  
 Contact Title: Not reported  
 EPA Region: 09  
 Land Type: Not reported  
 Federal Waste Generator Description: Not a generator, verified  
 Non-Notifier: Not reported  
 Biennial Report Cycle: Not reported  
 Accessibility: Not reported  
 Active Site Indicator: Handler Activities  
 State District Owner: Not reported

Map ID  
 Direction  
 Distance  
 Elevation

MAP FINDINGS

Site

Database(s)

EDR ID Number  
 EPA ID Number

**PREPAK PRODUCTS (Continued)**

**1025832315**

State District:	Not reported
Mailing Address:	4055 OCEANSIDE BLVD STE L
Mailing City,State,Zip:	OCEANSIDE, CA 92056
Owner Name:	Prepak Products
Owner Type:	Other
Operator Name:	Sheila Moore
Operator Type:	Other
Short-Term Generator Activity:	No
Importer Activity:	No
Mixed Waste Generator:	No
Transporter Activity:	No
Transfer Facility Activity:	No
Recycler Activity with Storage:	No
Small Quantity On-Site Burner Exemption:	No
Smelting Melting and Refining Furnace Exemption:	No
Underground Injection Control:	No
Off-Site Waste Receipt:	No
Universal Waste Indicator:	Yes
Universal Waste Destination Facility:	Yes
Federal Universal Waste:	No
Active Site State-Reg Handler:	---
Federal Facility Indicator:	Not reported
Hazardous Secondary Material Indicator:	N
Sub-Part K Indicator:	Not reported
2018 GPRC Permit Baseline:	Not on the Baseline
2018 GPRC Renewals Baseline:	Not on the Baseline
202 GPRC Corrective Action Baseline:	No
Subject to Corrective Action Universe:	No
Non-TSDFs Where RCRA CA has Been Imposed Universe:	No
Corrective Action Priority Ranking:	No NCAPS ranking
Environmental Control Indicator:	No
Institutional Control Indicator:	No
Human Exposure Controls Indicator:	N/A
Groundwater Controls Indicator:	N/A
Significant Non-Complier Universe:	No
Unaddressed Significant Non-Complier Universe:	No
Addressed Significant Non-Complier Universe:	No
Significant Non-Complier With a Compliance Schedule Universe:	No
Financial Assurance Required:	Not reported
Handler Date of Last Change:	20190627
Recognized Trader-Importer:	No
Recognized Trader-Exporter:	No
Importer of Spent Lead Acid Batteries:	No
Exporter of Spent Lead Acid Batteries:	No
Recycler Activity Without Storage:	No
Manifest Broker:	No
Sub-Part P Indicator:	No

Handler - Owner Operator:

Owner/Operator Indicator:	Operator
Owner/Operator Name: SHEILA MOORE	
Legal Status:	Other
Date Became Current:	Not reported
Date Ended Current:	Not reported
Owner/Operator Address:	4055 OCEANSIDE BLVD STE L
Owner/Operator City,State,Zip:	OCEANSIDE, CA 92056



Map ID  
 Direction  
 Distance  
 Elevation

MAP FINDINGS

Site

Database(s)

EDR ID Number  
 EPA ID Number

**PREPAK PRODUCTS (Continued)**

**1025832315**

Owner/Operator Telephone:	760-643-0390
Owner/Operator Telephone Ext:	Not reported
Owner/Operator Fax:	Not reported
Owner/Operator Email:	Not reported
Owner/Operator Indicator:	Owner
Owner/Operator Name:	PREPAK PRODUCTS
Legal Status:	Other
Date Became Current:	Not reported
Date Ended Current:	Not reported
Owner/Operator Address:	4055 OCEANSIDE BLVD STE L
Owner/Operator City,State,Zip:	OCEANSIDE, CA 92056
Owner/Operator Telephone:	760-643-0390
Owner/Operator Telephone Ext:	Not reported
Owner/Operator Fax:	Not reported
Owner/Operator Email:	Not reported

Historic Generators:

Receive Date:	20190425
Handler Name:	PREPAK PRODUCTS
Federal Waste Generator Description:	Not a generator, verified
State District Owner:	Not reported
Large Quantity Handler of Universal Waste:	No
Recognized Trader Importer:	No
Recognized Trader Exporter:	No
Spent Lead Acid Battery Importer:	No
Spent Lead Acid Battery Exporter:	No
Current Record:	Yes
Non Storage Recycler Activity:	Not reported
Electronic Manifest Broker:	Not reported

List of NAICS Codes and Descriptions:

NAICS Code:	425120
NAICS Description:	WHOLESALE TRADE AGENTS AND BROKERS

Facility Has Received Notices of Violations:

Violations:	No Violations Found
-------------	---------------------

Evaluation Action Summary:

Evaluations:	No Evaluations Found
--------------	----------------------

**D23**  
**NNE**  
 < 1/8  
 0.069 mi.  
 364 ft.

**PREPAK PRODUCTS**  
**4055 OCEANSIDE BLVD STE L**  
**OCEANSIDE, CA 92056**

**RCRA NonGen / NLR**

**1025850632**  
**CAC003030732**

**Site 2 of 2 in cluster D**

**Relative:**  
**Lower**  
**Actual:**  
**218 ft.**

RCRA Listings:	
Date Form Received by Agency:	20190823
Handler Name:	Prepak Products
Handler Address:	4055 OCEANSIDE BLVD STE L
Handler City,State,Zip:	OCEANSIDE, CA 92056
EPA ID:	CAC003030732
Contact Name:	SHEILA MOORE
Contact Address:	4055 OCEANSIDE BLVD STE L

Map ID  
 Direction  
 Distance  
 Elevation

MAP FINDINGS

Site

Database(s)

EDR ID Number  
 EPA ID Number

**PREPAK PRODUCTS (Continued)**

**1025850632**

Contact City,State,Zip:	OCEANSIDE, CA 92056
Contact Telephone:	760-643-0390
Contact Fax:	Not reported
Contact Email:	INFO@PREPAKPRODUCTS.COM
Contact Title:	Not reported
EPA Region:	09
Land Type:	Not reported
Federal Waste Generator Description:	Not a generator, verified
Non-Notifier:	Not reported
Biennial Report Cycle:	Not reported
Accessibility:	Not reported
Active Site Indicator:	Not reported
State District Owner:	Not reported
State District:	Not reported
Mailing Address:	4055 OCEANSIDE BLVD STE L
Mailing City,State,Zip:	OCEANSIDE, CA 92056
Owner Name:	Prepak Products
Owner Type:	Other
Operator Name:	Sheila Moore
Operator Type:	Other
Short-Term Generator Activity:	No
Importer Activity:	No
Mixed Waste Generator:	No
Transporter Activity:	No
Transfer Facility Activity:	No
Recycler Activity with Storage:	No
Small Quantity On-Site Burner Exemption:	No
Smelting Melting and Refining Furnace Exemption:	No
Underground Injection Control:	No
Off-Site Waste Receipt:	No
Universal Waste Indicator:	No
Universal Waste Destination Facility:	No
Federal Universal Waste:	No
Active Site State-Reg Handler:	---
Federal Facility Indicator:	Not reported
Hazardous Secondary Material Indicator:	N
Sub-Part K Indicator:	Not reported
2018 GPRC Permit Baseline:	Not on the Baseline
2018 GPRC Renewals Baseline:	Not on the Baseline
202 GPRC Corrective Action Baseline:	No
Subject to Corrective Action Universe:	No
Non-TSDFs Where RCRA CA has Been Imposed Universe:	No
Corrective Action Priority Ranking:	No NCAPS ranking
Environmental Control Indicator:	No
Institutional Control Indicator:	No
Human Exposure Controls Indicator:	N/A
Groundwater Controls Indicator:	N/A
Significant Non-Complier Universe:	No
Unaddressed Significant Non-Complier Universe:	No
Addressed Significant Non-Complier Universe:	No
Significant Non-Complier With a Compliance Schedule Universe:	No
Financial Assurance Required:	Not reported
Handler Date of Last Change:	20190910
Recognized Trader-Importer:	No
Recognized Trader-Exporter:	No
Importer of Spent Lead Acid Batteries:	No
Exporter of Spent Lead Acid Batteries:	No

Map ID  
Direction  
Distance  
Elevation

MAP FINDINGS

Site

Database(s)

EDR ID Number  
EPA ID Number

**PREPAK PRODUCTS (Continued)**

**1025850632**

Recycler Activity Without Storage: No  
Manifest Broker: No  
Sub-Part P Indicator: No

Handler - Owner Operator:

Owner/Operator Indicator: Owner  
Owner/Operator Name: PREPAK PRODUCTS  
Legal Status: Other  
Date Became Current: Not reported  
Date Ended Current: Not reported  
Owner/Operator Address: 4055 OCEANSIDE BLVD STE L  
Owner/Operator City,State,Zip: OCEANSIDE, CA 92056  
Owner/Operator Telephone: 760-643-0390  
Owner/Operator Telephone Ext: Not reported  
Owner/Operator Fax: Not reported  
Owner/Operator Email: Not reported

Owner/Operator Indicator: Operator  
Owner/Operator Name: SHEILA MOORE  
Legal Status: Other  
Date Became Current: Not reported  
Date Ended Current: Not reported  
Owner/Operator Address: 4055 OCEANSIDE BLVD STE L  
Owner/Operator City,State,Zip: OCEANSIDE, CA 92056  
Owner/Operator Telephone: 760-643-0390  
Owner/Operator Telephone Ext: Not reported  
Owner/Operator Fax: Not reported  
Owner/Operator Email: Not reported

Historic Generators:

Receive Date: 20190823  
Handler Name: PREPAK PRODUCTS  
Federal Waste Generator Description: Not a generator, verified  
State District Owner: Not reported  
Large Quantity Handler of Universal Waste: No  
Recognized Trader Importer: No  
Recognized Trader Exporter: No  
Spent Lead Acid Battery Importer: No  
Spent Lead Acid Battery Exporter: No  
Current Record: Yes  
Non Storage Recycler Activity: Not reported  
Electronic Manifest Broker: Not reported

List of NAICS Codes and Descriptions:

NAICS Code: 425120  
NAICS Description: WHOLESALE TRADE AGENTS AND BROKERS

Facility Has Received Notices of Violations:

Violations: No Violations Found

Evaluation Action Summary:

Evaluations: No Evaluations Found

MAP FINDINGS

Map ID  
Direction  
Distance  
Elevation

Site

Database(s)

EDR ID Number  
EPA ID Number

**24**  
**NE**  
**< 1/8**  
**0.105 mi.**  
**555 ft.**

**UNOCAL 76 OCEANSIDE**  
**4101 OCEANSIDE BLVD**  
**OCEANSIDE, CA 92056**

**EDR Hist Auto**    **1020164381**  
**N/A**

**Relative:**  
**Higher**

EDR Hist Auto

**Actual:**  
**234 ft.**

Year:    Name:  
2007    UNOCAL 76 OCEANSIDE

Type:  
Gasoline Service Stations

**E25**  
**NNW**  
**< 1/8**  
**0.105 mi.**  
**555 ft.**

**SAN DIEGO AUTO AUCTION**  
**4051 OCEANSIDE BLVD**  
**OCEANSIDE, CA 92056**

**LUST**    **S100732952**  
**San Diego Co. HMMD**    **N/A**  
**SWEEPS UST**  
**SAN DIEGO CO LOP**

**Site 1 of 3 in cluster E**

**Relative:**  
**Higher**

LUST REG 9:

**Actual:**  
**232 ft.**

Region:                    9  
Status:                    Case Closed  
Case Number:            9UT2941  
Local Case:                H23909-001  
Substance:                Gasoline  
Qty Leaked:                0  
Abate Method:            No Action Required - incident is minor, requiring no remedial action  
Local Agency:            San Diego  
How Found:                Tank Closure  
How Stopped:             Close Tank  
Source:                    Not reported  
Cause:                     Not reported  
Lead Agency:             Local Agency  
Case Type:                Soil only  
Date Found:               10/06/1994  
Date Stopped:            10/06/1994  
Confirm Date:            / /  
Submit Workplan:        Not reported  
Prelim Assess:            10/10/1994  
Desc Pollution:           Not reported  
Remed Plan:               / /  
Remed Action:            Not reported  
Began Monitor:           Not reported  
Release Date:            10/06/1994  
Enforce Date:            Not reported  
Closed Date:              11/6/97  
Enforce Type:            Not reported  
Pilot Program:            LOP  
Basin Number:            904.10  
GW Depth:                21'  
Beneficial Use:           Municipal groundwater use  
NPDES Number:           Not reported  
Priority:                    Medium priority  
File Dispn:                File discarded, case closed  
Interim Remedial Actions:    Yes  
Cleanup and Abatement order Number:    Not reported  
Waste Discharge Requirement Number:    Not reported

HMMD SAN DIEGO:

Name:                            SAN DIEGO AUTO AUCTION  
Address:                         4051 OCEANSIDE BLVD

Map ID  
Direction  
Distance  
Elevation

MAP FINDINGS

Site

Database(s)

EDR ID Number  
EPA ID Number

**SAN DIEGO AUTO AUCTION (Continued)**

**S100732952**

City,State,Zip: OCEANSIDE, CA 92056  
Permit Number: 123909  
Business Type: Not reported  
EPA Id Number: CAL000037138  
APN: 162-111-07-00  
Last HMMD Inspection: 09/16/1993  
Facility Telephone: 619-941-5001  
Permit Status: INAC  
Permit Expiration: Not reported  
Date Last Updated: 11/02/2012  
Facility Owner: ANGLO AMERICAN AUTO  
Facility Mailing Address: 4051 OCEANSIDE BLVD  
Facility Mailing City: OCEANSIDE  
Facility Mailing State: CA  
Facility Mailing Zip: 92056-5806  
UST Owner: MS LINDA SCOTT  
Handle Regulated Hazmat: Y  
Own Or Operate UST: Not reported  
Subject To APSA: Not reported  
Generate Haz Waste: Y  
Treat Haz Waste: Not reported  
Generate Medical Waste: Not reported

UST:

UST Name: UNDERGROUND TANK 123909 T001  
Last Update: 2012-11-02 14:17:38  
Permit Number: 123909  
Tank Type: SINGLE WALL  
Additional Id: 001  
Capacity Gallons: 4000  
UST Contents: REGULAR UNLEADED  
Other Content Info: REGULAR UNLEADED  
Reg Status: REMOVED  
Remove Close Date: 1994-06-10 00:00:00  
Year Installed: Not reported  
Pipe Type: Not reported  
Delivery System: Not reported  
Monitor Code: 05  
UST Monitor Method: SW TANK DW PIPE W/ POS SHUTOFF-ALARM ON LLD W/ SIRS:SIR ANALY MONTHLY, TANK TEST BIENNIALY, PIPE TEST ANN 0.1 G/HR OR MO 0.2 G/HR

UST Name: UNDERGROUND TANK 123909 T002  
Last Update: 2012-11-02 14:17:38  
Permit Number: 123909  
Tank Type: SINGLE WALL  
Additional Id: 002  
Capacity Gallons: 550  
UST Contents: Not reported  
Other Content Info: WASTE OIL  
Reg Status: REMOVED  
Remove Close Date: 1994-06-10 00:00:00  
Year Installed: Not reported  
Pipe Type: Not reported  
Delivery System: Not reported  
Monitor Code: 07  
UST Monitor Method: SW TANK SW PRESSURE PIPE W/RESTRICTIVE LLD W/DAILY RECONCILIATION OR WEEKLY GAUGING: TANK AND PIPE TEST ANNUALLY

Map ID  
Direction  
Distance  
Elevation

MAP FINDINGS

Site

Database(s)

EDR ID Number  
EPA ID Number

**SAN DIEGO AUTO AUCTION (Continued)**

**S100732952**

UST Name: UNDERGROUND TANK 123909 T003  
Last Update: 2012-11-02 14:17:38  
Permit Number: 123909  
Tank Type: UNKNOWN  
Additional Id: 003  
Capacity Gallons: 550  
UST Contents: REGULAR UNLEADED  
Other Content Info: REGULAR UNLEADED  
Reg Status: REMOVED  
Remove Close Date: 1994-06-10 00:00:00  
Year Installed: Not reported  
Pipe Type: Not reported  
Delivery System: Not reported  
Monitor Code: 07  
UST Monitor Method: SW TANK SW PRESSURE PIPE W/RESTRICTIVE LLD W/DAILY RECONCILIATION OR WEEKLY GAUGING: TANK AND PIPE TEST ANNUALLY

**SWEEPS UST:**

Name: SAN DIEGO AUTO AUCTION  
Address: 4051 OCEANSIDE BLVD  
City: OCEANSIDE  
Status: Active  
Comp Number: 23909  
Number: 9  
Board Of Equalization: Not reported  
Referral Date: Not reported  
Action Date: 06-26-92  
Created Date: 02-29-88  
Owner Tank Id: Not reported  
SWRCB Tank Id: 37-000-023909-000001  
Tank Status: A  
Capacity: 4000  
Active Date: Not reported  
Tank Use: M.V. FUEL  
STG: P  
Content: REG UNLEADED  
Number Of Tanks: 3

Name: SAN DIEGO AUTO AUCTION  
Address: 4051 OCEANSIDE BLVD  
City: OCEANSIDE  
Status: Active  
Comp Number: 23909  
Number: 9  
Board Of Equalization: Not reported  
Referral Date: Not reported  
Action Date: 06-26-92  
Created Date: 02-29-88  
Owner Tank Id: Not reported  
SWRCB Tank Id: 37-000-023909-000002  
Tank Status: A  
Capacity: 550  
Active Date: Not reported  
Tank Use: PETROLEUM  
STG: W  
Content: Not reported

Map ID  
Direction  
Distance  
Elevation

MAP FINDINGS

Site

Database(s)

EDR ID Number  
EPA ID Number

**SAN DIEGO AUTO AUCTION (Continued)**

**S100732952**

Number Of Tanks: Not reported

Name: SAN DIEGO AUTO AUCTION  
Address: 4051 OCEANSIDE BLVD  
City: OCEANSIDE  
Status: Active  
Comp Number: 23909  
Number: 9  
Board Of Equalization: Not reported  
Referral Date: Not reported  
Action Date: 06-26-92  
Created Date: 02-29-88  
Owner Tank Id: Not reported  
SWRCB Tank Id: 37-000-023909-000003  
Tank Status: A  
Capacity: 550  
Active Date: Not reported  
Tank Use: M.V. FUEL  
STG: P  
Content: REG UNLEADED  
Number Of Tanks: Not reported

**SAN DIEGO CO LOP:**

Name: SAN DIEGO AUTO AUCTION  
Address: 4051 OCEANSIDE BLVD  
City,State,Zip: OCEANSIDE, CA 92056  
Record ID: DEH1994-LSAM-H23909-001  
Record Status: Completed  
Opened Date: 10/06/1994  
Parcel Number: 162-111-07-00  
Case Type: LOP - Local Oversight Program  
Historical Name: SAN DIEGO AUTO AUCTION  
SWRCB Global ID: T0607301707  
Funding: F - LOP Federal Fund  
Lead Agency: DEH/SAM  
Lead Agency Date: 10/10/1994  
Census Tract: 185.16  
Community: Oceanside  
Jurisdiction: OCEANSIDE  
Watershed Basin Number: 904.1  
Water Purveyor: OCEANSIDE  
Fire Agency: OCEANSIDE  
Latitude: 33.2038651  
Longitude: -117.2930416  
X MapCoord: 6242608.267  
Y MapCoord: 2019470.133

MAP FINDINGS

Map ID  
 Direction  
 Distance  
 Elevation

Site

Database(s)

EDR ID Number  
 EPA ID Number

**E26**  
**NNW**  
**< 1/8**  
**0.105 mi.**  
**555 ft.**  
**Relative:**  
**Higher**  
**Actual:**  
**232 ft.**

**SAN DIEGO AUTO AUCTION**  
**4051 OCEANSIDE BL**  
**OCEANSIDE, CA 92056**  
**Site 2 of 3 in cluster E**

**SAN DIEGO CO. SAM**  
**LUST**  
**San Diego Co. HMMD**  
**CERS HAZ WASTE**  
**CERS TANKS**  
**Cortese**  
**HIST CORTESE**  
**HWTS**  
**HAZNET**  
**NPDES**  
**CIWQS**  
**CERS**

**S104750501**  
**N/A**

**SAN DIEGO CO. SAM:**

Name: SAN DIEGO AUTO AUCTION  
 Address: 4051 OCEANSIDE BL  
 City,State,Zip: OCEANSIDE, CA 920565806  
 Case Number: H23909-001  
 Agency: DEH Site Assessment & Mitigation  
**Funding: LOP - Federal Fund**  
 Facility Type: Soils Only  
 Facility Status: Closed Case  
 Date: 11/6/1997  
 Date Began: 10/6/1994

**LUST:**

Name: SAN DIEGO AUTO AUCTION  
 Address: 4051 OCEANSIDE BL  
 City,State,Zip: OCEANSIDE, CA 920565806  
 Lead Agency: SAN DIEGO COUNTY LOP  
 Case Type: LUST Cleanup Site  
 Geo Track: [http://geotracker.waterboards.ca.gov/profile\\_report.asp?global\\_id=T0607301707](http://geotracker.waterboards.ca.gov/profile_report.asp?global_id=T0607301707)  
 Global Id: T0607301707  
 Latitude: 33.203904  
 Longitude: -117.292968  
 Status: Completed - Case Closed  
 Status Date: 11/06/1997  
 Case Worker: Not reported  
 RB Case Number: 9UT2941  
 Local Agency: Not reported  
 File Location: Local Agency  
 Local Case Number: H23909-001  
 Potential Media Affect: Soil  
 Potential Contaminants of Concern: Gasoline  
 EPA Region: 9  
 Coordinate Source: Google Geocode  
 Cuf Case: NO  
 Quantity Released Gallons: Not reported  
 Begin Date: 10/11/1984  
 Leak Reported Date: 10/06/1994  
 How Discovered: Not reported  
 How Discovered Description: Not reported  
 Discharge Source: Not reported  
 Discharge Cause: Not reported  
 Stop Method: Not reported  
 Stop Description: Not reported  
 No Further Action Date: 11/06/1997  
 CA Water Watershed Name: Carlsbad - Loma Alta (904.10)  
 Dwr Groundwater Subbasin Name: Not reported



Map ID  
Direction  
Distance  
Elevation

MAP FINDINGS

Site

Database(s)

EDR ID Number  
EPA ID Number

**SAN DIEGO AUTO AUCTION (Continued)**

**S104750501**

Disadvantaged Community: Not reported  
CA Enviroscreen 3 Score: 21-25%  
CA Enviroscreen 4 Score: 35-40%  
Military DOD Site: No  
Facility Project Subtype: Not reported  
RWQCB Region: SAN DIEGO RWQCB (REGION 9)  
Site History: Not reported

LUST:

Global Id: T0607301707  
Action Type: ENFORCEMENT  
Date: 11/03/1997  
Action: Closure/No Further Action Letter - #H23909-001

Global Id: T0607301707  
Action Type: Other  
Date: 10/06/1994  
Action: Leak Reported

Global Id: T0607301707  
Action Type: Other  
Date: 10/06/1994  
Action: Leak Began

Global Id: T0607301707  
Action Type: ENFORCEMENT  
Date: 11/06/1997  
Action: Closure/No Further Action Letter

Global Id: T0607301707  
Action Type: Other  
Date: 10/06/1994  
Action: Leak Stopped

Global Id: T0607301707  
Action Type: ENFORCEMENT  
Date: 10/11/1984  
Action: Notice of Responsibility

Global Id: T0607301707  
Action Type: Other  
Date: 10/06/1994  
Action: Leak Discovery

LUST:

Global Id: T0607301707  
Status: Open - Case Begin Date  
Status Date: 10/11/1984

Global Id: T0607301707  
Status: Completed - Case Closed  
Status Date: 11/06/1997

HMMD SAN DIEGO:

Name: FENCEWORKS,INC DBA GOLDEN STATE FENCE CO  
Address: 4051 OCEANSIDE BL

Map ID  
Direction  
Distance  
Elevation

MAP FINDINGS

Site

Database(s)

EDR ID Number  
EPA ID Number

**SAN DIEGO AUTO AUCTION (Continued)**

**S104750501**

City,State,Zip: OCEANSIDE, CA 92056  
Permit Number: 206591  
Business Type: 6HK70  
EPA Id Number: CAL000255261  
APN: 162-111-07-00  
Last HMMD Inspection: 01/28/2010  
Facility Telephone: 760-724-8131  
Permit Status: OPEN  
Permit Expiration: 01/31/2013  
Date Last Updated: 11/02/2012  
Facility Owner: MEL KAY  
Facility Mailing Address: 870 NORTH MAIN ST  
Facility Mailing City: Riverside  
Facility Mailing State: CA  
Facility Mailing Zip: 92501-1016  
UST Owner: Not reported  
Handle Regulated Hazmat: Y  
Own Or Operate UST: Not reported  
Subject To APSA: Not reported  
Generate Haz Waste: Y  
Treat Haz Waste: Not reported  
Generate Medical Waste: Not reported

Inventory Active Permits (not SQG Medical):

Permit Number: 206591  
Update Date: 11/02/2012  
Case Number: 7440-37-1  
Name: ARGON GAS  
Other Information: ARGON/ CO2 MIX  
Material Waste: Material  
Hazardous Categories 1: PRESSURE RELEASE  
Hazardous Categories 2: Not reported

Permit Number: 206591  
Update Date: 11/02/2012  
Case Number: 7440-37-1  
Name: ARGON LIQUID  
Other Information: Not reported  
Material Waste: Material  
Hazardous Categories 1: Not reported  
Hazardous Categories 2: Not reported

Permit Number: 206591  
Update Date: 11/02/2012  
Case Number: 124-38-9  
Name: CARBON DIOXIDE GAS  
Other Information: Not reported  
Material Waste: Material  
Hazardous Categories 1: PRESSURE RELEASE  
Hazardous Categories 2: Not reported

Permit Number: 206591  
Update Date: 11/02/2012  
Case Number: 8006-61-9  
Name: GASOLINE  
Other Information: REGULAR UNLEADED  
Material Waste: Material  
Hazardous Categories 1: Not reported

Map ID  
Direction  
Distance  
Elevation

MAP FINDINGS

Site

Database(s)

EDR ID Number  
EPA ID Number

**SAN DIEGO AUTO AUCTION (Continued)**

**S104750501**

Hazardous Categories 2: Not reported

Permit Number: 206591  
Update Date: 11/02/2012  
Case Number: Not reported  
Name: LATEX PAINT  
Other Information: Not reported  
Material Waste: Material  
Hazardous Categories 1: CHRONIC  
Hazardous Categories 2: Not reported

Permit Number: 206591  
Update Date: 11/02/2012  
Case Number: 8002-05-9  
Name: OILS, LUBRICATING  
Other Information: Not reported  
Material Waste: Material  
Hazardous Categories 1: FIRE  
Hazardous Categories 2: CHRONIC

Permit Number: 206591  
Update Date: 11/02/2012  
Case Number: 7782-44-7  
Name: OXYGEN GAS  
Other Information: & ACETYLENE: CUTTING TORCHES  
Material Waste: Material  
Hazardous Categories 1: PRESSURE RELEASE  
Hazardous Categories 2: Not reported

Permit Number: 206591  
Update Date: 11/02/2012  
Case Number: 68476-85-7  
Name: PROPANE GAS-TANK  
Other Information: Not reported  
Material Waste: Material  
Hazardous Categories 1: FIRE  
Hazardous Categories 2: PRESSURE RELEASE

Permit Number: 206591  
Update Date: 11/02/2012  
Case Number: Not reported  
Name: WASTE 221 WASTE OIL & MIXED OIL  
Other Information: USED OIL  
Material Waste: Waste  
Hazardous Categories 1: Not reported  
Hazardous Categories 2: Not reported

Permit Number: 206591  
Update Date: 11/02/2012  
Case Number: Not reported  
Name: WASTE 331 OFF-SPEC,AGED,SURPLUS ORGANICS  
Other Information: LACQUER THINNER  
Material Waste: Material  
Hazardous Categories 1: FIRE  
Hazardous Categories 2: CHRONIC

Permit Number: 206591

Map ID  
Direction  
Distance  
Elevation

MAP FINDINGS

Site

Database(s)

EDR ID Number  
EPA ID Number

**SAN DIEGO AUTO AUCTION (Continued)**

**S104750501**

Update Date: 11/02/2012  
Case Number: Not reported  
Name: WASTE 342 ORGANIC LIQUIDS W/METALS  
Other Information: ANTIFREEZE  
Material Waste: Waste  
Hazardous Categories 1: Not reported  
Hazardous Categories 2: Not reported

Permit Number: 206591  
Update Date: 11/02/2012  
Case Number: Not reported  
Name: WASTE 461 PAINT SLUDGE  
Other Information: Not reported  
Material Waste: Waste  
Hazardous Categories 1: Not reported  
Hazardous Categories 2: Not reported

Permit Number: 206591  
Update Date: 11/02/2012  
Case Number: Not reported  
Name: WASTE 888 USED OIL FILTERS  
Other Information: Not reported  
Material Waste: Waste  
Hazardous Categories 1: Not reported  
Hazardous Categories 2: Not reported

Permit Number: 206591  
Update Date: 11/02/2012  
Case Number: Not reported  
Name: ZEP SOAP / SIMPLE GREEN  
Other Information: Not reported  
Material Waste: Material  
Hazardous Categories 1: REACTIVE  
Hazardous Categories 2: CHRONIC

Violations Active Permits:

Permit Number: 206591  
Update Date: 11/02/2012  
Inspection Date: 10/05/2006  
Violation Code: 6HV1001  
Violation: NO UPF PERMIT FOR HAZMATs  
Violation Citation: A Unified Program Facility permit has not been obtained for hazardous materials. 68.905  
Activity: ACTIVE

Permit Number: 206591  
Update Date: 11/02/2012  
Inspection Date: 10/05/2006  
Violation Code: 6HV0131  
Violation: UPF Permit NOT OBTAINED for HAZWASTE  
Violation Citation: A Unified Program Facility permit has not been obtained for the generation of hazardous waste. 68.905  
Activity: ACTIVE

Permit Number: 206591  
Update Date: 11/02/2012  
Inspection Date: 10/05/2006

Map ID  
Direction  
Distance  
Elevation

MAP FINDINGS

Site

Database(s)

EDR ID Number  
EPA ID Number

**SAN DIEGO AUTO AUCTION (Continued)**

**S104750501**

Violation Code: 6HV0225  
Violation: ACCUMULATED HW>180 OR >270 DAYS  
Violation Citation: Accumulated waste too long (>180 or 270 days). 66262.34(d), CFR 262.34(e)&(f), &/or 25201(a) [>90 days for AHW waste]  
Activity: ACTIVE

Permit Number: 206591  
Update Date: 11/02/2012  
Inspection Date: 10/05/2006  
Violation Code: 6HV0227  
Violation: HAZWASTE TANK/CONTAINER W/O LABEL/DATE  
Violation Citation: Failed to properly label/date hazardous waste container &/or tank. 66262.34(f)  
Activity: ACTIVE

Permit Number: 206591  
Update Date: 11/02/2012  
Inspection Date: 10/05/2006  
Violation Code: 6HV0228  
Violation: CONTAINER NOT KEPT CLOSED  
Violation Citation: Failed to keep container closed. CFR 265.173  
Activity: ACTIVE

Permit Number: 206591  
Update Date: 11/02/2012  
Inspection Date: 10/05/2006  
Violation Code: 6HV0231  
Violation: INCOMPATIBLE HW NOT PROPERLY SEPARATED  
Violation Citation: Failed to properly separate incompatible wastes. CFR 265.177  
Activity: ACTIVE

Permit Number: 206591  
Update Date: 11/02/2012  
Inspection Date: 10/05/2006  
Violation Code: 6HV0234  
Violation: FACILITY NOT OPERATED TO MINIM. RELEASE  
Violation Citation: Did not maintain &/or operate facility to prevent release or fire. CFR 265.31  
Activity: ACTIVE

Permit Number: 206591  
Update Date: 11/02/2012  
Inspection Date: 10/05/2006  
Violation Code: 6HV0407  
Violation: EMPLOYEE TRAINING NOT ADEQUATE  
Violation Citation: Employee training program for small quantity generator of hazardous waste is inadequate. CFR 262.34(d)(5)(iii)  
Activity: ACTIVE

Name: GREENFIELD FENCE INC.  
Address: 4051 OCEANSIDE BLVD  
City,State,Zip: OCEANSIDE, CA 92056  
Permit Number: Not reported  
Business Type: Not reported  
EPA Id Number: CAL000375347  
APN: Not reported

Map ID  
Direction  
Distance  
Elevation

MAP FINDINGS

Site

Database(s)

EDR ID Number  
EPA ID Number

**SAN DIEGO AUTO AUCTION (Continued)**

**S104750501**

Last HMMD Inspection: Not reported  
Facility Telephone: 760-724-8131  
Permit Status: Permit Renewed  
Permit Expiration: Not reported  
Date Last Updated: 05/20/2023  
Facility Owner: Not reported  
Facility Mailing Address: 4051 Oceanside Blvd., Oceanside, CA 92056  
Facility Mailing City: Not reported  
Facility Mailing State: Not reported  
Facility Mailing Zip: Not reported  
UST Owner: N  
Handle Regulated Hazmat: Not reported  
Own Or Operate UST: Not reported  
Subject To APSA: Not reported  
Generate Haz Waste: Y  
Treat Haz Waste: N  
Generate Medical Waste: Not reported

Inspection Violation:

Record ID: DEH2006-HUPFP-206591  
Permit Status: Permit Renewed  
Active Permit: Y  
Facility Id Number: 37-000-206591  
Program Element: Hazardous Waste Generator  
Inspection Type: Routine  
Inspection Number: 4086084  
Return To Compliance Date: 2015-04-02T00:00:00.000  
Nov: No  
Violation Classification: Class II  
Underground Storage Tank Id: Not reported  
Container/Tank Id: Not reported  
Last Update: 2023-05-20T00:00:00.000  
Inspection Date: 2015-03-20T00:00:00.000  
Violation Code: 3030010 Failure to dispose of hazardous waste within 180 days (or 270 if waste is transported over 200 miles) for the generator who generates less than 1000 kilogram per month, but more than 100 kilograms per month.; 22 CCR 12 66262.34(d).

Record ID: DEH2006-HUPFP-206591  
Permit Status: Permit Renewed  
Active Permit: Y  
Facility Id Number: 37-000-206591  
Program Element: Hazardous Materials Release Response Plans  
Inspection Type: Routine  
Inspection Number: 7009045  
Return To Compliance Date: Not reported  
Nov: Not reported  
Violation Classification: Not reported  
Underground Storage Tank Id: Not reported  
Container/Tank Id: Not reported  
Last Update: 2023-05-20T00:00:00.000  
Inspection Date: 2022-09-21T00:00:00.000  
Violation Code: HMD0000 HAZARDOUS MATERIALS REQUIREMENTS

Record ID: DEH2006-HUPFP-206591  
Permit Status: Permit Renewed  
Active Permit: Y  
Facility Id Number: 37-000-206591

Map ID  
Direction  
Distance  
Elevation

MAP FINDINGS

Site

Database(s)

EDR ID Number  
EPA ID Number

**SAN DIEGO AUTO AUCTION (Continued)**

**S104750501**

Program Element: Hazardous Materials Release Response Plans  
Inspection Type: Routine  
Inspection Number: 7009045  
Return To Compliance Date: 2022-09-29T00:00:00.000  
Nov: No  
Violation Classification: Class II  
Underground Storage Tank Id: Not reported  
Container/Tank Id: Not reported  
Last Update: 2023-05-20T00:00:00.000  
Inspection Date: 2022-09-21T00:00:00.000  
Violation Code: 1010008 HMBP not certified as complete and accurate in CERS by the required due date. HSC 25508.2, 19 CCR 2654(b)

Record ID: DEH2006-HUPFP-206591  
Permit Status: Permit Renewed  
Active Permit: Y  
Facility Id Number: 37-000-206591  
Program Element: Hazardous Waste Generator  
Inspection Type: Routine  
Inspection Number: 7009045  
Return To Compliance Date: Not reported  
Nov: Not reported  
Violation Classification: Not reported  
Underground Storage Tank Id: Not reported  
Container/Tank Id: Not reported  
Last Update: 2023-05-20T00:00:00.000  
Inspection Date: 2022-09-21T00:00:00.000  
Violation Code: HMD0001 RECORD KEEPING/OPERATIONAL REQUIREMENTS

Record ID: DEH2006-HUPFP-206591  
Permit Status: Permit Renewed  
Active Permit: Y  
Facility Id Number: 37-000-206591  
Program Element: Hazardous Waste Generator  
Inspection Type: Routine  
Inspection Number: 7009045  
Return To Compliance Date: 2022-09-29T00:00:00.000  
Nov: No  
Violation Classification: Minor  
Underground Storage Tank Id: Not reported  
Container/Tank Id: Not reported  
Last Update: 2023-05-20T00:00:00.000  
Inspection Date: 2022-09-21T00:00:00.000  
Violation Code: 3030053 Failed to maintain waste analysis records, analytical records &/or waste determination results for at least 3 years. 22 CCR 66262.40(c)

Record ID: DEH2006-HUPFP-206591  
Permit Status: Permit Renewed  
Active Permit: Y  
Facility Id Number: 37-000-206591  
Program Element: Hazardous Waste Generator  
Inspection Type: Routine  
Inspection Number: 7009045  
Return To Compliance Date: Not reported  
Nov: Not reported  
Violation Classification: Not reported

Map ID  
Direction  
Distance  
Elevation

MAP FINDINGS

Site

Database(s)

EDR ID Number  
EPA ID Number

**SAN DIEGO AUTO AUCTION (Continued)**

**S104750501**

Underground Storage Tank Id: Not reported  
Container/Tank Id: Not reported  
Last Update: 2023-05-20T00:00:00.000  
Inspection Date: 2022-09-21T00:00:00.000  
Violation Code: HMD0000 HAZARDOUS WASTE REQUIREMENTS FOR SQGS AND LQGS

Record ID: DEH2006-HUPFP-206591  
Permit Status: Permit Renewed  
Active Permit: Y  
Facility Id Number: 37-000-206591  
Program Element: Hazardous Materials Release Response Plans  
Inspection Type: Routine  
Inspection Number: 7009045  
Return To Compliance Date: 2022-09-29T00:00:00.000  
Nov: No  
Violation Classification: Minor  
Underground Storage Tank Id: Not reported  
Container/Tank Id: Not reported  
Last Update: 2023-05-20T00:00:00.000  
Inspection Date: 2022-09-21T00:00:00.000  
Violation Code: 1010017 HMBP not readily available to facility personnel or the CUPA.  
HSC 25505(c)

Record ID: DEH2006-HUPFP-206591  
Permit Status: Permit Renewed  
Active Permit: Y  
Facility Id Number: 37-000-206591  
Program Element: Hazardous Waste Generator  
Inspection Type: Routine  
Inspection Number: 7009045  
Return To Compliance Date: Not reported  
Nov: Not reported  
Violation Classification: Not reported  
Underground Storage Tank Id: Not reported  
Container/Tank Id: Not reported  
Last Update: 2023-05-20T00:00:00.000  
Inspection Date: 2022-09-21T00:00:00.000  
Violation Code: HMD0000 HAZARDOUS WASTE REQUIREMENTS FOR SQGS ONLY

Record ID: DEH2006-HUPFP-206591  
Permit Status: Permit Renewed  
Active Permit: Y  
Facility Id Number: 37-000-206591  
Program Element: Hazardous Materials Release Response Plans  
Inspection Type: Routine  
Inspection Number: 6154889  
Return To Compliance Date: 2019-10-06T00:00:00.000  
Nov: No  
Violation Classification: Class II  
Underground Storage Tank Id: Not reported  
Container/Tank Id: Not reported  
Last Update: 2023-05-20T00:00:00.000  
Inspection Date: 2019-09-11T00:00:00.000  
Violation Code: 1010008 HMBP not certified annually as complete and accurate in CERS.  
HSC 25508(a)(1)(A), 25508.2, 19 CCR 2654(b)

Record ID: DEH2006-HUPFP-206591



Map ID  
Direction  
Distance  
Elevation

MAP FINDINGS

Site

Database(s)

EDR ID Number  
EPA ID Number

**SAN DIEGO AUTO AUCTION (Continued)**

**S104750501**

Permit Status: Permit Renewed  
Active Permit: Y  
Facility Id Number: 37-000-206591  
Program Element: Hazardous Materials Release Response Plans  
Inspection Type: Routine  
Inspection Number: 6154889  
Return To Compliance Date: 2019-10-06T00:00:00.000  
Nov: No  
Violation Classification: Class II  
Underground Storage Tank Id: Not reported  
Container/Tank Id: Not reported  
Last Update: 2023-05-20T00:00:00.000  
Inspection Date: 2019-09-11T00:00:00.000  
Violation Code: 1010004 Chemical inventory incomplete or not submitted in CERS. HSC 25505(a)(1); 25507(a); 25508.1(a-b); 19 CCR 2654 (a) or (d)

Record ID: DEH2006-HUPFP-206591  
Permit Status: Permit Renewed  
Active Permit: Y  
Facility Id Number: 37-000-206591  
Program Element: Hazardous Waste Generator  
Inspection Type: Routine  
Inspection Number: 7009045  
Return To Compliance Date: 2022-09-21T00:00:00.000  
Nov: No  
Violation Classification: Class II  
Underground Storage Tank Id: Not reported  
Container/Tank Id: Not reported  
Last Update: 2023-05-20T00:00:00.000  
Inspection Date: 2022-09-21T00:00:00.000  
Violation Code: 3030007 Failed to properly label/date hazardous waste container &/or tank. 22 CCR 66262.34(f)

Record ID: DEH2006-HUPFP-206591  
Permit Status: Permit Renewed  
Active Permit: Y  
Facility Id Number: 37-000-206591  
Program Element: Hazardous Materials Release Response Plans  
Inspection Type: Routine  
Inspection Number: 4086084  
Return To Compliance Date: 2015-03-20T00:00:00.000  
Nov: No  
Violation Classification: Class II  
Underground Storage Tank Id: Not reported  
Container/Tank Id: Not reported  
Last Update: 2023-05-20T00:00:00.000  
Inspection Date: 2015-03-20T00:00:00.000  
Violation Code: 1010007 Failure to submit a revised business plan upon a substantial change in the handler's operations; HSC 6.95 25508.1(f)

Waste and Materials:  
Record ID: DEH2006-HUPFP-206591  
Permit Status: Permit Renewed  
Active Permit: Y  
Child Record Id: DEH2019-HCHEM-0236620  
Trade Secret: N  
Hazardous Material Type: Pure

Map ID  
Direction  
Distance  
Elevation

MAP FINDINGS

Site

Database(s)

EDR ID Number  
EPA ID Number

**SAN DIEGO AUTO AUCTION (Continued)**

**S104750501**

Last Updated: 2020-05-23T02:33:20.000  
Chemical Name: Argon Liquid  
Common Name: Argon Liquid  
Case Number: 7440-37-1

Record ID: DEH2006-HUPFP-206591  
Permit Status: Permit Renewed  
Active Permit: Y  
Child Record Id: DEH2019-HCHEM-0236621  
Trade Secret: N  
Hazardous Material Type: Pure  
Last Updated: 2020-05-23T02:33:20.000  
Chemical Name: Argon Gas  
Common Name: Argon / CO2 Mixture  
Case Number: 7440-37-1

Record ID: DEH2006-HUPFP-206591  
Permit Status: Permit Renewed  
Active Permit: Y  
Child Record Id: DEH2019-HCHEM-0236622  
Trade Secret: N  
Hazardous Material Type: Pure  
Last Updated: 2020-05-23T02:33:20.000  
Chemical Name: Carbon Dioxide Gas  
Common Name: Carbon Dioxide Gas  
Case Number: 124-38-9

Record ID: DEH2006-HUPFP-206591  
Permit Status: Permit Renewed  
Active Permit: Y  
Child Record Id: DEH2019-HCHEM-0236623  
Trade Secret: N  
Hazardous Material Type: Pure  
Last Updated: 2020-05-23T02:33:20.000  
Chemical Name: Gasoline Regular Unleaded  
Common Name: Gas Unleaded  
Case Number: 8006-61-9

Record ID: DEH2006-HUPFP-206591  
Permit Status: Permit Renewed  
Active Permit: Y  
Child Record Id: DEH2019-HCHEM-0236624  
Trade Secret: N  
Hazardous Material Type: Pure  
Last Updated: 2020-05-23T02:33:20.000  
Chemical Name: Oil Product  
Common Name: Oil Product  
Case Number: 8002-05-9

Record ID: DEH2006-HUPFP-206591  
Permit Status: Permit Renewed  
Active Permit: Y  
Child Record Id: DEH2019-HCHEM-0236625  
Trade Secret: N  
Hazardous Material Type: Pure  
Last Updated: 2020-05-23T02:33:20.000  
Chemical Name: Oxygen Gas and Acetylene Cutting Torches

Map ID  
Direction  
Distance  
Elevation

MAP FINDINGS

Site

Database(s)

EDR ID Number  
EPA ID Number

**SAN DIEGO AUTO AUCTION (Continued)**

**S104750501**

Common Name: Oxygen Gas  
Case Number: 7782-44-7  
  
Record ID: DEH2006-HUPFP-206591  
Permit Status: Permit Renewed  
Active Permit: Y  
Child Record Id: DEH2019-HCHEM-0236626  
Trade Secret: N  
Hazardous Material Type: Pure  
Last Updated: 2020-05-23T02:33:20.000  
Chemical Name: Propane Gas  
Common Name: Propane Gas  
Case Number: 68476-85-7

Record ID: DEH2006-HUPFP-206591  
Permit Status: Permit Renewed  
Active Permit: Y  
Child Record Id: DEH2019-HCHEM-0236627  
Trade Secret: N  
Hazardous Material Type: Pure  
Last Updated: 2020-05-23T02:33:20.000  
Chemical Name: Stoddard Solvent  
Common Name: Soddard Solvent  
Case Number: 8052-41-3

Record ID: DEH2006-HUPFP-206591  
Permit Status: Permit Renewed  
Active Permit: Y  
Child Record Id: DEH2019-HCHEM-0236628  
Trade Secret: N  
Hazardous Material Type: Pure  
Last Updated: 2020-05-23T02:33:20.000  
Chemical Name: Not reported  
Common Name: Compressed Gas  
Case Number: Not reported

Record ID: DEH2006-HUPFP-206591  
Permit Status: Permit Renewed  
Active Permit: Y  
Child Record Id: DEH2019-HCHEM-0236629  
Trade Secret: N  
Hazardous Material Type: Pure  
Last Updated: 2020-05-23T02:33:20.000  
Chemical Name: P-Chlorobenzotrifluoride  
Common Name: Oxol-100  
Case Number: 98566

Record ID: DEH2006-HUPFP-206591  
Permit Status: Permit Renewed  
Active Permit: Y  
Child Record Id: DEH2019-HCHEM-0236630  
Trade Secret: N  
Hazardous Material Type: Pure  
Last Updated: 2020-05-23T02:33:20.000  
Chemical Name: Carbon Dioxide  
Common Name: Carbon Dioxide  
Case Number: 124-38-9

Map ID  
Direction  
Distance  
Elevation

MAP FINDINGS

Site

Database(s)

EDR ID Number  
EPA ID Number

**SAN DIEGO AUTO AUCTION (Continued)**

**S104750501**

Record ID: DEH2006-HUPFP-206591  
Permit Status: Permit Renewed  
Active Permit: Y  
Child Record Id: DEH2019-HCHEM-0236631  
Trade Secret: N  
Hazardous Material Type: Pure  
Last Updated: 2020-05-23T02:33:20.000  
Chemical Name: Acetylene  
Common Name: Acetylene  
Case Number: 74-86-2

Record ID: DEH2006-HUPFP-206591  
Permit Status: Permit Renewed  
Active Permit: Y  
Child Record Id: DEH2019-HCHEM-0236632  
Trade Secret: N  
Hazardous Material Type: Pure  
Last Updated: 2020-05-23T02:33:20.000  
Chemical Name: Cement, portland, chemicals  
Common Name: Portland Cement  
Case Number: 65997-15-1

Record ID: DEH2006-HUPFP-206591  
Permit Status: Permit Renewed  
Active Permit: Y  
Child Record Id: DEH2019-HWAST-0207971  
Trade Secret: N  
Hazardous Material Type: Not reported  
Last Updated: 2020-05-23T02:33:20.000  
Chemical Name: Waste Antifreeze (Ethylene Glycol)  
Common Name: Waste Antifreeze  
Case Number: Not reported

Record ID: DEH2006-HUPFP-206591  
Permit Status: Permit Renewed  
Active Permit: Y  
Child Record Id: DEH2019-HWAST-0207972  
Trade Secret: N  
Hazardous Material Type: Not reported  
Last Updated: 2020-05-23T02:33:20.000  
Chemical Name: Used oil  
Common Name: Used oil  
Case Number: Not reported

Record ID: DEH2006-HUPFP-206591  
Permit Status: Permit Renewed  
Active Permit: Y  
Child Record Id: DEH2023-HCHEM-0351516  
Trade Secret: N  
Hazardous Material Type: Pure  
Last Updated: 2023-05-20T02:32:17.000  
Chemical Name: Argon Gas  
Common Name: Argon / CO2 Mixture  
Case Number: 7440-37-1

Record ID: DEH2006-HUPFP-206591  
Permit Status: Permit Renewed

Map ID  
Direction  
Distance  
Elevation

MAP FINDINGS

Site

Database(s)

EDR ID Number  
EPA ID Number

**SAN DIEGO AUTO AUCTION (Continued)**

**S104750501**

Active Permit: Y  
Child Record Id: DEH2023-HCHEM-0351517  
Trade Secret: N  
Hazardous Material Type: Pure  
Last Updated: 2023-05-20T02:32:17.000  
Chemical Name: Carbon Dioxide Gas  
Common Name: Carbon Dioxide Gas  
Case Number: 124-38-9

Record ID: DEH2006-HUPFP-206591  
Permit Status: Permit Renewed  
Active Permit: Y  
Child Record Id: DEH2023-HCHEM-0351518  
Trade Secret: N  
Hazardous Material Type: Pure  
Last Updated: 2023-05-20T02:32:17.000  
Chemical Name: Gasoline Regular Unleaded  
Common Name: Gas Unleaded  
Case Number: 8006-61-9

Record ID: DEH2006-HUPFP-206591  
Permit Status: Permit Renewed  
Active Permit: Y  
Child Record Id: DEH2023-HCHEM-0351519  
Trade Secret: N  
Hazardous Material Type: Pure  
Last Updated: 2023-05-20T02:32:17.000  
Chemical Name: Oil Product  
Common Name: Oil Product  
Case Number: 8002-05-9

Record ID: DEH2006-HUPFP-206591  
Permit Status: Permit Renewed  
Active Permit: Y  
Child Record Id: DEH2023-HCHEM-0351520  
Trade Secret: N  
Hazardous Material Type: Pure  
Last Updated: 2023-05-20T02:32:17.000  
Chemical Name: Oxygen Gas and Acetylene Cutting Torches  
Common Name: Oxygen Gas  
Case Number: 7782-44-7

Record ID: DEH2006-HUPFP-206591  
Permit Status: Permit Renewed  
Active Permit: Y  
Child Record Id: DEH2023-HCHEM-0351521  
Trade Secret: N  
Hazardous Material Type: Pure  
Last Updated: 2023-05-20T02:32:17.000  
Chemical Name: Propane Gas  
Common Name: Propane Gas  
Case Number: 68476-85-7

Record ID: DEH2006-HUPFP-206591  
Permit Status: Permit Renewed  
Active Permit: Y  
Child Record Id: DEH2023-HCHEM-0351522

Map ID  
Direction  
Distance  
Elevation

MAP FINDINGS

Site

Database(s)

EDR ID Number  
EPA ID Number

**SAN DIEGO AUTO AUCTION (Continued)**

**S104750501**

Trade Secret: N  
Hazardous Material Type: Pure  
Last Updated: 2023-05-20T02:32:17.000  
Chemical Name: P-Chlorobenzotrifluoride  
Common Name: Oxol-100  
Case Number: 98566

Record ID: DEH2006-HUPFP-206591  
Permit Status: Permit Renewed  
Active Permit: Y  
Child Record Id: DEH2023-HCHEM-0351523  
Trade Secret: N  
Hazardous Material Type: Pure  
Last Updated: 2023-05-20T02:32:17.000  
Chemical Name: Carbon Dioxide  
Common Name: Carbon Dioxide  
Case Number: 124-38-9

Record ID: DEH2006-HUPFP-206591  
Permit Status: Permit Renewed  
Active Permit: Y  
Child Record Id: DEH2023-HCHEM-0351524  
Trade Secret: N  
Hazardous Material Type: Pure  
Last Updated: 2023-05-20T02:32:17.000  
Chemical Name: Acetylene  
Common Name: Acetylene  
Case Number: 74-86-2

Record ID: DEH2006-HUPFP-206591  
Permit Status: Permit Renewed  
Active Permit: Y  
Child Record Id: DEH2023-HCHEM-0351525  
Trade Secret: N  
Hazardous Material Type: Pure  
Last Updated: 2023-05-20T02:32:17.000  
Chemical Name: Cement, portland, chemicals  
Common Name: Portland Cement  
Case Number: 65997-15-1

Record ID: DEH2006-HUPFP-206591  
Permit Status: Permit Renewed  
Active Permit: Y  
Child Record Id: DEH2023-HWAST-0319288  
Trade Secret: N  
Hazardous Material Type: Not reported  
Last Updated: 2023-05-20T02:32:17.000  
Chemical Name: Waste Paint  
Common Name: Waste Paint  
Case Number: Not reported

Record ID: DEH2006-HUPFP-206591  
Permit Status: Permit Renewed  
Active Permit: Y  
Child Record Id: DEH2023-HWAST-0319289  
Trade Secret: N  
Hazardous Material Type: Not reported

Map ID  
Direction  
Distance  
Elevation

MAP FINDINGS

Site

Database(s)

EDR ID Number  
EPA ID Number

**SAN DIEGO AUTO AUCTION (Continued)**

**S104750501**

Last Updated: 2023-05-20T02:32:17.000  
Chemical Name: Waste Antifreeze (Ethylene Glycol)  
Common Name: Waste Antifreeze  
Case Number: Not reported

Record ID: DEH2006-HUPFP-206591  
Permit Status: Permit Renewed  
Active Permit: Y  
Child Record Id: DEH2018-HCHEM-0183359  
Trade Secret: N  
Hazardous Material Type: Pure  
Last Updated: 2019-10-19T02:06:19.000  
Chemical Name: Argon Liquid  
Common Name: Argon Liquid  
Case Number: 7440-37-1

Record ID: DEH2006-HUPFP-206591  
Permit Status: Permit Renewed  
Active Permit: Y  
Child Record Id: DEH2018-HCHEM-0183360  
Trade Secret: N  
Hazardous Material Type: Pure  
Last Updated: 2019-10-19T02:06:19.000  
Chemical Name: Argon Gas  
Common Name: ARgon / CO2 Mixture  
Case Number: 7440-37-1

Record ID: DEH2006-HUPFP-206591  
Permit Status: Permit Renewed  
Active Permit: Y  
Child Record Id: DEH2018-HCHEM-0183361  
Trade Secret: N  
Hazardous Material Type: Pure  
Last Updated: 2019-10-19T02:06:19.000  
Chemical Name: Carbon Dioxide Gas  
Common Name: Carbon Dioxide Gas  
Case Number: 124-38-9

Record ID: DEH2006-HUPFP-206591  
Permit Status: Permit Renewed  
Active Permit: Y  
Child Record Id: DEH2018-HCHEM-0183362  
Trade Secret: N  
Hazardous Material Type: Pure  
Last Updated: 2019-10-19T02:06:19.000  
Chemical Name: Gasoline Regular Unleaded  
Common Name: Gas Unleaded  
Case Number: 8006-61-9

Record ID: DEH2006-HUPFP-206591  
Permit Status: Permit Renewed  
Active Permit: Y  
Child Record Id: DEH2018-HCHEM-0183363  
Trade Secret: N  
Hazardous Material Type: Pure  
Last Updated: 2019-10-19T02:06:19.000  
Chemical Name: Oil Product

Map ID  
Direction  
Distance  
Elevation

MAP FINDINGS

Site

Database(s)

EDR ID Number  
EPA ID Number

**SAN DIEGO AUTO AUCTION (Continued)**

**S104750501**

Common Name: Oil Product  
Case Number: 8002-05-9  
  
Record ID: DEH2006-HUPFP-206591  
Permit Status: Permit Renewed  
Active Permit: Y  
Child Record Id: DEH2018-HCHEM-0183364  
Trade Secret: N  
Hazardous Material Type: Pure  
Last Updated: 2019-10-19T02:06:19.000  
Chemical Name: Oxygen Gas and Acetylene Cutting Torches  
Common Name: Oxygen Gas  
Case Number: 7782-44-7

Record ID: DEH2006-HUPFP-206591  
Permit Status: Permit Renewed  
Active Permit: Y  
Child Record Id: DEH2018-HCHEM-0183365  
Trade Secret: N  
Hazardous Material Type: Pure  
Last Updated: 2019-10-19T02:06:19.000  
Chemical Name: Propane Gas  
Common Name: Propane Gas  
Case Number: 68476-85-7

Record ID: DEH2006-HUPFP-206591  
Permit Status: Permit Renewed  
Active Permit: Y  
Child Record Id: DEH2018-HCHEM-0183366  
Trade Secret: N  
Hazardous Material Type: Pure  
Last Updated: 2019-10-19T02:06:19.000  
Chemical Name: Stoddard Solvent  
Common Name: Stoddard Solvent  
Case Number: 8052-41-3

Record ID: DEH2006-HUPFP-206591  
Permit Status: Permit Renewed  
Active Permit: Y  
Child Record Id: DEH2018-HCHEM-0183367  
Trade Secret: N  
Hazardous Material Type: Pure  
Last Updated: 2019-10-19T02:06:19.000  
Chemical Name: Not reported  
Common Name: Compressed Gas  
Case Number: Not reported

Record ID: DEH2006-HUPFP-206591  
Permit Status: Permit Renewed  
Active Permit: Y  
Child Record Id: DEH2018-HCHEM-0183368  
Trade Secret: N  
Hazardous Material Type: Pure  
Last Updated: 2019-10-19T02:06:19.000  
Chemical Name: P-Chlorobenzotrifluoride  
Common Name: Oxol-100  
Case Number: 98566



Map ID  
Direction  
Distance  
Elevation

MAP FINDINGS

Site

Database(s)

EDR ID Number  
EPA ID Number

**SAN DIEGO AUTO AUCTION (Continued)**

**S104750501**

Record ID: DEH2006-HUPFP-206591  
Permit Status: Permit Renewed  
Active Permit: Y  
Child Record Id: DEH2018-HWAST-0157672  
Trade Secret: N  
Hazardous Material Type: Not reported  
Last Updated: 2019-10-19T02:06:22.000  
Chemical Name: Waste Paint  
Common Name: Waste Paint  
Case Number: Not reported

Record ID: DEH2006-HUPFP-206591  
Permit Status: Permit Renewed  
Active Permit: Y  
Child Record Id: DEH2018-HWAST-0157673  
Trade Secret: N  
Hazardous Material Type: Not reported  
Last Updated: 2019-10-19T02:06:22.000  
Chemical Name: Waste Antifreeze (Ethylene Glycol)  
Common Name: Waste Antifreeze  
Case Number: Not reported

Record ID: DEH2006-HUPFP-206591  
Permit Status: Permit Renewed  
Active Permit: Y  
Child Record Id: DEH2018-HWAST-0157674  
Trade Secret: N  
Hazardous Material Type: Not reported  
Last Updated: 2019-10-19T02:06:22.000  
Chemical Name: Used oil  
Common Name: Used oil  
Case Number: Not reported

Record ID: DEH2006-HUPFP-206591  
Permit Status: Permit Renewed  
Active Permit: Y  
Child Record Id: DEH2020-HCHEM-0278814  
Trade Secret: N  
Hazardous Material Type: Pure  
Last Updated: 2022-06-04T02:31:23.000  
Chemical Name: Oil Product  
Common Name: Oil Product  
Case Number: 8002-05-9

Record ID: DEH2006-HUPFP-206591  
Permit Status: Permit Renewed  
Active Permit: Y  
Child Record Id: DEH2020-HCHEM-0278817  
Trade Secret: N  
Hazardous Material Type: Pure  
Last Updated: 2022-06-04T02:31:23.000  
Chemical Name: Stoddard Solvent  
Common Name: Stoddard Solvent  
Case Number: 8052-41-3

Record ID: DEH2006-HUPFP-206591  
Permit Status: Permit Renewed

Map ID  
Direction  
Distance  
Elevation

MAP FINDINGS

Site

Database(s)

EDR ID Number  
EPA ID Number

**SAN DIEGO AUTO AUCTION (Continued)**

**S104750501**

Active Permit: Y  
Child Record Id: DEH2020-HWAST-0246762  
Trade Secret: N  
Hazardous Material Type: Not reported  
Last Updated: 2022-06-04T02:31:23.000  
Chemical Name: Waste Antifreeze (Ethylene Glycol)  
Common Name: Waste Antifreeze  
Case Number: Not reported

Record ID: DEH2006-HUPFP-206591  
Permit Status: Permit Renewed  
Active Permit: Y  
Child Record Id: DEH2020-HWAST-0246763  
Trade Secret: N  
Hazardous Material Type: Not reported  
Last Updated: 2022-06-04T02:31:23.000  
Chemical Name: Used oil  
Common Name: Used oil  
Case Number: Not reported

Record ID: DEH2006-HUPFP-206591  
Permit Status: Permit Renewed  
Active Permit: Y  
Child Record Id: DEH2020-HCHEM-0278812  
Trade Secret: N  
Hazardous Material Type: Pure  
Last Updated: 2022-06-04T02:31:23.000  
Chemical Name: Carbon Dioxide Gas  
Common Name: Carbon Dioxide Gas  
Case Number: 124-38-9

Record ID: DEH2006-HUPFP-206591  
Permit Status: Permit Renewed  
Active Permit: Y  
Child Record Id: DEH2020-HCHEM-0278813  
Trade Secret: N  
Hazardous Material Type: Pure  
Last Updated: 2022-06-04T02:31:23.000  
Chemical Name: Gasoline Regular Unleaded  
Common Name: Gas Unleaded  
Case Number: 8006-61-9

Record ID: DEH2006-HUPFP-206591  
Permit Status: Permit Renewed  
Active Permit: Y  
Child Record Id: DEH2020-HCHEM-0278810  
Trade Secret: N  
Hazardous Material Type: Pure  
Last Updated: 2022-06-04T02:31:23.000  
Chemical Name: Argon Liquid  
Common Name: Argon Liquid  
Case Number: 7440-37-1

Record ID: DEH2006-HUPFP-206591  
Permit Status: Permit Renewed  
Active Permit: Y  
Child Record Id: DEH2020-HCHEM-0278811

Map ID  
Direction  
Distance  
Elevation

MAP FINDINGS

Site

Database(s)

EDR ID Number  
EPA ID Number

**SAN DIEGO AUTO AUCTION (Continued)**

**S104750501**

Trade Secret: N  
Hazardous Material Type: Pure  
Last Updated: 2022-06-04T02:31:23.000  
Chemical Name: Argon Gas  
Common Name: Argon / CO2 Mixture  
Case Number: 7440-37-1

Record ID: DEH2006-HUPFP-206591  
Permit Status: Permit Renewed  
Active Permit: Y  
Child Record Id: DEH2020-HCHEM-0278815  
Trade Secret: N  
Hazardous Material Type: Pure  
Last Updated: 2022-06-04T02:31:23.000  
Chemical Name: Oxygen Gas and Acetylene Cutting Torches  
Common Name: Oxygen Gas  
Case Number: 7782-44-7

Record ID: DEH2006-HUPFP-206591  
Permit Status: Permit Renewed  
Active Permit: Y  
Child Record Id: DEH2020-HCHEM-0278816  
Trade Secret: N  
Hazardous Material Type: Pure  
Last Updated: 2022-06-04T02:31:23.000  
Chemical Name: Propane Gas  
Common Name: Propane Gas  
Case Number: 68476-85-7

Record ID: DEH2006-HUPFP-206591  
Permit Status: Permit Renewed  
Active Permit: Y  
Child Record Id: DEH2020-HCHEM-0278818  
Trade Secret: N  
Hazardous Material Type: Pure  
Last Updated: 2022-06-04T02:31:23.000  
Chemical Name: P-Chlorobenzotrifluoride  
Common Name: Oxol-100  
Case Number: 98566

Record ID: DEH2006-HUPFP-206591  
Permit Status: Permit Renewed  
Active Permit: Y  
Child Record Id: DEH2020-HCHEM-0278819  
Trade Secret: N  
Hazardous Material Type: Pure  
Last Updated: 2022-06-04T02:31:23.000  
Chemical Name: Carbon Dioxide  
Common Name: Carbon Dioxide  
Case Number: 124-38-9

Record ID: DEH2006-HUPFP-206591  
Permit Status: Permit Renewed  
Active Permit: Y  
Child Record Id: DEH2020-HCHEM-0278820  
Trade Secret: N  
Hazardous Material Type: Pure

Map ID  
Direction  
Distance  
Elevation

MAP FINDINGS

Site

Database(s)

EDR ID Number  
EPA ID Number

**SAN DIEGO AUTO AUCTION (Continued)**

**S104750501**

Last Updated: 2022-06-04T02:31:23.000  
Chemical Name: Acetylene  
Common Name: Acetylene  
Case Number: 74-86-2

Record ID: DEH2006-HUPFP-206591  
Permit Status: Permit Renewed  
Active Permit: Y  
Child Record Id: DEH2020-HCHEM-0278821  
Trade Secret: N  
Hazardous Material Type: Pure  
Last Updated: 2022-06-04T02:31:23.000  
Chemical Name: Cement, portland, chemicals  
Common Name: Portland Cement  
Case Number: 65997-15-1

Record ID: DEH2006-HUPFP-206591  
Permit Status: Permit Renewed  
Active Permit: Y  
Child Record Id: DEH2020-HWAST-0246761  
Trade Secret: N  
Hazardous Material Type: Not reported  
Last Updated: 2022-06-04T02:31:23.000  
Chemical Name: Waste Paint  
Common Name: Waste Paint  
Case Number: Not reported

Record ID: DEH2006-HUPFP-206591  
Permit Status: Permit Renewed  
Active Permit: Y  
Child Record Id: DEH2019-HWAST-0207970  
Trade Secret: N  
Hazardous Material Type: Not reported  
Last Updated: 2020-05-23T02:33:20.000  
Chemical Name: Waste Paint  
Common Name: Waste Paint  
Case Number: Not reported

Record ID: DEH2006-HUPFP-206591  
Permit Status: Permit Renewed  
Active Permit: Y  
Child Record Id: DEH2016-HWAST-0078998  
Trade Secret: N  
Hazardous Material Type: Not reported  
Last Updated: 2016-05-25T02:34:14.000  
Chemical Name: Waste Paint  
Common Name: Waste Paint  
Case Number: Not reported

Record ID: DEH2006-HUPFP-206591  
Permit Status: Permit Renewed  
Active Permit: Y  
Child Record Id: DEH2016-HCHEM-0096937  
Trade Secret: N  
Hazardous Material Type: Pure  
Last Updated: 2016-05-25T02:34:14.000  
Chemical Name: Argon

Map ID  
Direction  
Distance  
Elevation

MAP FINDINGS

Site

Database(s)

EDR ID Number  
EPA ID Number

**SAN DIEGO AUTO AUCTION (Continued)**

**S104750501**

Common Name: Argon  
Case Number: 13994-71-3  
  
Record ID: DEH2006-HUPFP-206591  
Permit Status: Permit Renewed  
Active Permit: Y  
Child Record Id: DEH2016-HCHEM-0096928  
Trade Secret: N  
Hazardous Material Type: Pure  
Last Updated: 2016-05-25T02:34:14.000  
Chemical Name: Argon Liquid  
Common Name: Argon Liquid  
Case Number: 7440-37-1

Record ID: DEH2006-HUPFP-206591  
Permit Status: Permit Renewed  
Active Permit: Y  
Child Record Id: DEH2016-HCHEM-0096929  
Trade Secret: N  
Hazardous Material Type: Pure  
Last Updated: 2016-05-25T02:34:14.000  
Chemical Name: Argon Gas  
Common Name: ARgon / CO2 Mixture  
Case Number: 7440-37-1

Record ID: DEH2006-HUPFP-206591  
Permit Status: Permit Renewed  
Active Permit: Y  
Child Record Id: DEH2016-HCHEM-0096930  
Trade Secret: N  
Hazardous Material Type: Pure  
Last Updated: 2016-05-25T02:34:14.000  
Chemical Name: Carbon Dioxide Gas  
Common Name: Carbon Dioxide Gas  
Case Number: 124-38-9

Record ID: DEH2006-HUPFP-206591  
Permit Status: Permit Renewed  
Active Permit: Y  
Child Record Id: DEH2016-HCHEM-0096931  
Trade Secret: N  
Hazardous Material Type: Pure  
Last Updated: 2016-05-25T02:34:14.000  
Chemical Name: Gasoline Regular Unleaded  
Common Name: Gas Unleaded  
Case Number: 8006-61-9

Record ID: DEH2006-HUPFP-206591  
Permit Status: Permit Renewed  
Active Permit: Y  
Child Record Id: DEH2016-HCHEM-0096932  
Trade Secret: N  
Hazardous Material Type: Pure  
Last Updated: 2016-05-25T02:34:14.000  
Chemical Name: Oils  
Common Name: Oil (good)  
Case Number: 8002-05-9

Map ID  
Direction  
Distance  
Elevation

MAP FINDINGS

Site

Database(s)

EDR ID Number  
EPA ID Number

**SAN DIEGO AUTO AUCTION (Continued)**

**S104750501**

Record ID: DEH2006-HUPFP-206591  
Permit Status: Permit Renewed  
Active Permit: Y  
Child Record Id: DEH2016-HCHEM-0096933  
Trade Secret: N  
Hazardous Material Type: Pure  
Last Updated: 2016-05-25T02:34:14.000  
Chemical Name: Oxygen Gas and Acetylene Cutting Torches  
Common Name: Oxygen Gas  
Case Number: 7782-44-7

Record ID: DEH2006-HUPFP-206591  
Permit Status: Permit Renewed  
Active Permit: Y  
Child Record Id: DEH2016-HCHEM-0096934  
Trade Secret: N  
Hazardous Material Type: Pure  
Last Updated: 2016-05-25T02:34:14.000  
Chemical Name: Propane Gas Tank  
Common Name: Propane  
Case Number: 68476-85-7

Record ID: DEH2006-HUPFP-206591  
Permit Status: Permit Renewed  
Active Permit: Y  
Child Record Id: DEH2016-HCHEM-0096935  
Trade Secret: N  
Hazardous Material Type: Pure  
Last Updated: 2016-05-25T02:34:14.000  
Chemical Name: Acetylene  
Common Name: Acetylene  
Case Number: 74-86-2

Record ID: DEH2006-HUPFP-206591  
Permit Status: Permit Renewed  
Active Permit: Y  
Child Record Id: DEH2016-HCHEM-0096936  
Trade Secret: N  
Hazardous Material Type: Pure  
Last Updated: 2016-05-25T02:34:14.000  
Chemical Name: Stoddard Solvent  
Common Name: Paint, oil  
Case Number: 8052-41-3

Record ID: DEH2006-HUPFP-206591  
Permit Status: Permit Renewed  
Active Permit: Y  
Child Record Id: DEH2016-HWAST-0078999  
Trade Secret: N  
Hazardous Material Type: Not reported  
Last Updated: 2016-05-25T02:34:14.000  
Chemical Name: Used oil  
Common Name: Used oil  
Case Number: Not reported

Record ID: DEH2006-HUPFP-206591  
Permit Status: Permit Renewed

Map ID  
Direction  
Distance  
Elevation

MAP FINDINGS

Site

Database(s)

EDR ID Number  
EPA ID Number

**SAN DIEGO AUTO AUCTION (Continued)**

**S104750501**

Active Permit: Y  
Child Record Id: DEH2016-HWAST-0079000  
Trade Secret: N  
Hazardous Material Type: Not reported  
Last Updated: 2016-05-25T02:34:14.000  
Chemical Name: Ethylene Glycol  
Common Name: Waste Antifreeze  
Case Number: Not reported

Record ID: DEH2006-HUPFP-206591  
Permit Status: Permit Renewed  
Active Permit: Y  
Child Record Id: DEH2023-HCHEM-0351515  
Trade Secret: N  
Hazardous Material Type: Pure  
Last Updated: 2023-05-20T02:32:17.000  
Chemical Name: Argon Liquid  
Common Name: Argon Liquid  
Case Number: 7440-37-1

Record ID: DEH2006-HUPFP-206591  
Permit Status: Permit Renewed  
Active Permit: Y  
Child Record Id: DEH2023-HWAST-0319290  
Trade Secret: N  
Hazardous Material Type: Not reported  
Last Updated: 2023-05-20T02:32:17.000  
Chemical Name: Used oil  
Common Name: Used oil  
Case Number: Not reported

Record ID: DEH2006-HUPFP-206591  
Permit Status: Permit Renewed  
Active Permit: Y  
Child Record Id: DEH2022-HCHEM-0341599  
Trade Secret: N  
Hazardous Material Type: Pure  
Last Updated: 2022-10-08T01:46:48.000  
Chemical Name: Argon Liquid  
Common Name: Argon Liquid  
Case Number: 7440-37-1

Record ID: DEH2006-HUPFP-206591  
Permit Status: Permit Renewed  
Active Permit: Y  
Child Record Id: DEH2022-HCHEM-0341600  
Trade Secret: N  
Hazardous Material Type: Pure  
Last Updated: 2022-10-08T01:46:48.000  
Chemical Name: Argon Gas  
Common Name: Argon / CO2 Mixture  
Case Number: 7440-37-1

Record ID: DEH2006-HUPFP-206591  
Permit Status: Permit Renewed  
Active Permit: Y  
Child Record Id: DEH2022-HCHEM-0341601

Map ID  
Direction  
Distance  
Elevation

MAP FINDINGS

Site

Database(s)

EDR ID Number  
EPA ID Number

**SAN DIEGO AUTO AUCTION (Continued)**

**S104750501**

Trade Secret: N  
Hazardous Material Type: Pure  
Last Updated: 2022-10-08T01:46:48.000  
Chemical Name: Carbon Dioxide Gas  
Common Name: Carbon Dioxide Gas  
Case Number: 124-38-9

Record ID: DEH2006-HUPFP-206591  
Permit Status: Permit Renewed  
Active Permit: Y  
Child Record Id: DEH2022-HCHEM-0341602  
Trade Secret: N  
Hazardous Material Type: Pure  
Last Updated: 2022-10-08T01:46:48.000  
Chemical Name: Gasoline Regular Unleaded  
Common Name: Gas Unleaded  
Case Number: 8006-61-9

Record ID: DEH2006-HUPFP-206591  
Permit Status: Permit Renewed  
Active Permit: Y  
Child Record Id: DEH2022-HCHEM-0341603  
Trade Secret: N  
Hazardous Material Type: Pure  
Last Updated: 2022-10-08T01:46:48.000  
Chemical Name: Oil Product  
Common Name: Oil Product  
Case Number: 8002-05-9

Record ID: DEH2006-HUPFP-206591  
Permit Status: Permit Renewed  
Active Permit: Y  
Child Record Id: DEH2022-HCHEM-0341604  
Trade Secret: N  
Hazardous Material Type: Pure  
Last Updated: 2022-10-08T01:46:48.000  
Chemical Name: Oxygen Gas and Acetylene Cutting Torches  
Common Name: Oxygen Gas  
Case Number: 7782-44-7

Record ID: DEH2006-HUPFP-206591  
Permit Status: Permit Renewed  
Active Permit: Y  
Child Record Id: DEH2022-HCHEM-0341606  
Trade Secret: N  
Hazardous Material Type: Pure  
Last Updated: 2022-10-08T01:46:48.000  
Chemical Name: P-Chlorobenzotrifluoride  
Common Name: Oxol-100  
Case Number: 98566

Record ID: DEH2006-HUPFP-206591  
Permit Status: Permit Renewed  
Active Permit: Y  
Child Record Id: DEH2022-HCHEM-0341607  
Trade Secret: N  
Hazardous Material Type: Pure



Map ID  
Direction  
Distance  
Elevation

MAP FINDINGS

Site

Database(s)

EDR ID Number  
EPA ID Number

**SAN DIEGO AUTO AUCTION (Continued)**

**S104750501**

Last Updated: 2022-10-08T01:46:48.000  
Chemical Name: Carbon Dioxide  
Common Name: Carbon Dioxide  
Case Number: 124-38-9

Record ID: DEH2006-HUPFP-206591  
Permit Status: Permit Renewed  
Active Permit: Y  
Child Record Id: DEH2022-HCHEM-0341608  
Trade Secret: N  
Hazardous Material Type: Pure  
Last Updated: 2022-10-08T01:46:48.000  
Chemical Name: Acetylene  
Common Name: Acetylene  
Case Number: 74-86-2

Record ID: DEH2006-HUPFP-206591  
Permit Status: Permit Renewed  
Active Permit: Y  
Child Record Id: DEH2022-HCHEM-0341609  
Trade Secret: N  
Hazardous Material Type: Pure  
Last Updated: 2022-10-08T01:46:48.000  
Chemical Name: Cement, portland, chemicals  
Common Name: Portland Cement  
Case Number: 65997-15-1

Record ID: DEH2006-HUPFP-206591  
Permit Status: Permit Renewed  
Active Permit: Y  
Child Record Id: DEH2022-HWAST-0308789  
Trade Secret: N  
Hazardous Material Type: Not reported  
Last Updated: 2022-10-08T01:46:48.000  
Chemical Name: Waste Paint  
Common Name: Waste Paint  
Case Number: Not reported

Record ID: DEH2006-HUPFP-206591  
Permit Status: Permit Renewed  
Active Permit: Y  
Child Record Id: DEH2022-HWAST-0308790  
Trade Secret: N  
Hazardous Material Type: Not reported  
Last Updated: 2022-10-08T01:46:48.000  
Chemical Name: Waste Antifreeze (Ethylene Glycol)  
Common Name: Waste Antifreeze  
Case Number: Not reported

Record ID: DEH2006-HUPFP-206591  
Permit Status: Permit Renewed  
Active Permit: Y  
Child Record Id: DEH2022-HWAST-0308791  
Trade Secret: N  
Hazardous Material Type: Not reported  
Last Updated: 2022-10-08T01:46:48.000  
Chemical Name: Used oil

Map ID  
Direction  
Distance  
Elevation

MAP FINDINGS

Site

Database(s)

EDR ID Number  
EPA ID Number

**SAN DIEGO AUTO AUCTION (Continued)**

**S104750501**

Common Name:	Used oil
Case Number:	Not reported
Record ID:	DEH2006-HUPFP-206591
Permit Status:	Permit Renewed
Active Permit:	Y
Child Record Id:	DEH2017-HCHEM-0143414
Trade Secret:	N
Hazardous Material Type:	Pure
Last Updated:	2017-07-27T10:11:45.000
Chemical Name:	Argon Liquid
Common Name:	Argon Liquid
Case Number:	7440-37-1
Record ID:	DEH2006-HUPFP-206591
Permit Status:	Permit Renewed
Active Permit:	Y
Child Record Id:	DEH2017-HCHEM-0143415
Trade Secret:	N
Hazardous Material Type:	Pure
Last Updated:	2017-07-27T10:11:45.000
Chemical Name:	Argon Gas
Common Name:	ARgon / CO2 Mixture
Case Number:	7440-37-1
Record ID:	DEH2006-HUPFP-206591
Permit Status:	Permit Renewed
Active Permit:	Y
Child Record Id:	DEH2017-HCHEM-0143416
Trade Secret:	N
Hazardous Material Type:	Pure
Last Updated:	2017-07-27T10:11:45.000
Chemical Name:	Carbon Dioxide Gas
Common Name:	Carbon Dioxide Gas
Case Number:	124-38-9
Record ID:	DEH2006-HUPFP-206591
Permit Status:	Permit Renewed
Active Permit:	Y
Child Record Id:	DEH2017-HCHEM-0143417
Trade Secret:	N
Hazardous Material Type:	Pure
Last Updated:	2017-07-27T10:11:45.000
Chemical Name:	Gasoline Regular Unleaded
Common Name:	Gas Unleaded
Case Number:	8006-61-9
Record ID:	DEH2006-HUPFP-206591
Permit Status:	Permit Renewed
Active Permit:	Y
Child Record Id:	DEH2017-HCHEM-0143418
Trade Secret:	N
Hazardous Material Type:	Pure
Last Updated:	2017-07-27T10:11:45.000
Chemical Name:	Oils
Common Name:	Oil (good)
Case Number:	8002-05-9

Map ID  
Direction  
Distance  
Elevation

MAP FINDINGS

Site

Database(s)

EDR ID Number  
EPA ID Number

**SAN DIEGO AUTO AUCTION (Continued)**

**S104750501**

Record ID: DEH2006-HUPFP-206591  
Permit Status: Permit Renewed  
Active Permit: Y  
Child Record Id: DEH2017-HCHEM-0143419  
Trade Secret: N  
Hazardous Material Type: Pure  
Last Updated: 2017-07-27T10:11:45.000  
Chemical Name: Oxygen Gas and Acetylene Cutting Torches  
Common Name: Oxygen Gas  
Case Number: 7782-44-7

Record ID: DEH2006-HUPFP-206591  
Permit Status: Permit Renewed  
Active Permit: Y  
Child Record Id: DEH2017-HCHEM-0143420  
Trade Secret: N  
Hazardous Material Type: Pure  
Last Updated: 2017-07-27T10:11:45.000  
Chemical Name: Propane Gas Tank  
Common Name: Propane  
Case Number: 68476-85-7

Record ID: DEH2006-HUPFP-206591  
Permit Status: Permit Renewed  
Active Permit: Y  
Child Record Id: DEH2017-HCHEM-0143421  
Trade Secret: N  
Hazardous Material Type: Pure  
Last Updated: 2017-07-27T10:11:45.000  
Chemical Name: Stoddard Solvent  
Common Name: Paint, oil  
Case Number: 8052-41-3

Record ID: DEH2006-HUPFP-206591  
Permit Status: Permit Renewed  
Active Permit: Y  
Child Record Id: DEH2017-HCHEM-0143422  
Trade Secret: N  
Hazardous Material Type: Pure  
Last Updated: 2017-07-27T10:11:45.000  
Chemical Name: Not reported  
Common Name: Compressed Gas  
Case Number: Not reported

Record ID: DEH2006-HUPFP-206591  
Permit Status: Permit Renewed  
Active Permit: Y  
Child Record Id: DEH2017-HCHEM-0143423  
Trade Secret: N  
Hazardous Material Type: Pure  
Last Updated: 2017-07-27T10:11:45.000  
Chemical Name: P-Chlorobenzotrifluoride  
Common Name: Oxol-100  
Case Number: 98566

Record ID: DEH2006-HUPFP-206591  
Permit Status: Permit Renewed

Map ID  
Direction  
Distance  
Elevation

MAP FINDINGS

Site

Database(s)

EDR ID Number  
EPA ID Number

**SAN DIEGO AUTO AUCTION (Continued)**

**S104750501**

Active Permit: Y  
Child Record Id: DEH2017-HWAST-0122162  
Trade Secret: N  
Hazardous Material Type: Not reported  
Last Updated: 2017-07-27T10:11:45.000  
Chemical Name: Waste Paint  
Common Name: Waste Paint  
Case Number: Not reported

Record ID: DEH2006-HUPFP-206591  
Permit Status: Permit Renewed  
Active Permit: Y  
Child Record Id: DEH2017-HWAST-0122163  
Trade Secret: N  
Hazardous Material Type: Not reported  
Last Updated: 2017-07-27T10:11:45.000  
Chemical Name: Ethylene Glycol  
Common Name: Waste Antifreeze  
Case Number: Not reported

Record ID: DEH2006-HUPFP-206591  
Permit Status: Permit Renewed  
Active Permit: Y  
Child Record Id: DEH2017-HWAST-0122164  
Trade Secret: N  
Hazardous Material Type: Not reported  
Last Updated: 2017-07-27T10:11:45.000  
Chemical Name: Used oil  
Common Name: Used oil  
Case Number: Not reported

Record ID: DEH2006-HUPFP-206591  
Permit Status: Permit Renewed  
Active Permit: Y  
Child Record Id: DEH2022-HCHEM-0341605  
Trade Secret: N  
Hazardous Material Type: Pure  
Last Updated: 2022-10-08T01:46:48.000  
Chemical Name: Propane Gas  
Common Name: Propane Gas  
Case Number: 68476-85-7

**CERS HAZ WASTE:**

Name: GREENFIELD FENCE INC.  
Address: 4051 OCEANSIDE BLVD  
City,State,Zip: OCEANSIDE, CA 92056  
Site ID: 29979  
CERS ID: 10373467  
CERS Description: Hazardous Waste Generator

**CERS TANKS:**

Name: GREENFIELD FENCE INC.  
Address: 4051 OCEANSIDE BLVD  
City,State,Zip: OCEANSIDE, CA 92056  
Site ID: 29979

Map ID  
Direction  
Distance  
Elevation

MAP FINDINGS

Site

Database(s)

EDR ID Number  
EPA ID Number

**SAN DIEGO AUTO AUCTION (Continued)**

**S104750501**

CERS ID: 10373467  
CERS Description: Aboveground Petroleum Storage

**CORTESE:**

Name: SAN DIEGO AUTO AUCTION  
Address: 4051 OCEANSIDE BL  
City,State,Zip: OCEANSIDE, CA 920565806  
Region: CORTESE  
Envirostor Id: Not reported  
Global ID: T0607301707  
Site/Facility Type: LUST CLEANUP SITE  
Cleanup Status: COMPLETED - CASE CLOSED  
Status Date: Not reported  
Site Code: Not reported  
Latitude: Not reported  
Longitude: Not reported  
Owner: Not reported  
Enf Type: Not reported  
Swat R: Not reported  
Flag: active  
Order No: Not reported  
Waste Discharge System No: Not reported  
Effective Date: Not reported  
Region 2: Not reported  
WID Id: Not reported  
Solid Waste Id No: Not reported  
Waste Management Uit Name: Not reported  
File Name: Active Open

**HIST CORTESE:**

edr\_fname: SAN DIEGO AUTO AUCTION  
edr\_fadd1: 4051 OCEANSIDE  
City,State,Zip: OCEANSIDE, CA 92056  
Region: CORTESE  
Facility County Code: 37  
Reg By: LTNKA  
Reg Id: 9UT2941

**HWTS:**

Name: GREENFIELD FENCE INC  
Address: 4051 OCEANSIDE BLVD  
Address 2: Not reported  
City,State,Zip: OCEANSIDE, CA 92056  
EPA ID: CAL000375347  
Inactive Date: Not reported  
Create Date: 06/15/2012  
Last Act Date: Not reported  
Mailing Name: Not reported  
Mailing Address: 4051 OCEANSIDE BLVD  
Mailing Address 2: Not reported  
Mailing City,State,Zip: OCEANSIDE, CA 920560000  
Owner Name: GREENFIELD FENCE INC  
Owner Address: 3 ROLLING VIEW LANE  
Owner Address 2: Not reported  
Owner City,State,Zip: FALLBROOK, CA 920280000  
Owner Phone: Not reported

Map ID  
Direction  
Distance  
Elevation

MAP FINDINGS

Site

Database(s)

EDR ID Number  
EPA ID Number

**SAN DIEGO AUTO AUCTION (Continued)**

**S104750501**

Owner Fax: Not reported  
Contact Name: KELLY MCLAUGHLIN  
Contact Address: 4051 OCEANSIDE BLVD  
Contact Address 2: Not reported  
City,State,Zip: OCEANSIDE, CA 92056  
Contact Phone: Not reported  
Contact Fax: Not reported  
Facility Status: Active  
Facility Type: PERMANENT  
Category: STATE  
Latitude: 33.20386  
Longitude: -117.29304

NAICS:  
EPA ID: CAL000375347  
Create Date: 2012-06-15 16:39:27.297  
NAICS Code: 56291  
NAICS Description: Remediation Services  
Issued EPA ID Date: 2012-06-15 16:39:27.25000  
Inactive Date: Not reported  
Facility Name: GREENFIELD FENCE INC  
Facility Address: 4051 OCEANSIDE BLVD  
Facility Address 2: Not reported  
Facility City: OCEANSIDE  
Facility County: Not reported  
Facility State: CA  
Facility Zip: 92056

HAZNET:  
Name: GREENFIELD FENCE INC  
Address: 4051 OCEANSIDE BLVD  
Address 2: Not reported  
City,State,Zip: OCEANSIDE, CA 92056  
Contact: KELLY MCLAUGHLIN  
Telephone: 7607248131  
Mailing Name: Not reported  
Mailing Address: 4051 OCEANSIDE BLVD

Year: 2021  
Gepaid: CAL000375347  
TSD EPA ID: CAD008252405  
CA Waste Code: 343 - Unspecified organic liquid mixture  
Disposal Method: H061 - Fuel Blending Prior To Energy Recovery At Another Site  
Tons: 2.5607

Year: 2020  
Gepaid: CAL000375347  
TSD EPA ID: AZR000521146  
CA Waste Code: 352 - Other organic solids  
Disposal Method: H141 - Storage, Bulking, And/Or Transfer Off Site--No Treatment/Reovery (H010-H129) Or (H131-H135)  
Tons: 0.15

Year: 2020  
Gepaid: CAL000375347  
TSD EPA ID: CAD008252405

Map ID  
Direction  
Distance  
Elevation

MAP FINDINGS

Site

Database(s)

EDR ID Number  
EPA ID Number

**SAN DIEGO AUTO AUCTION (Continued)**

**S104750501**

CA Waste Code:	343 - Unspecified organic liquid mixture
Disposal Method:	H061 - Fuel Blending Prior To Energy Recovery At Another Site
Tons:	4.862
Year:	2019
Gepaid:	CAL000375347
TSD EPA ID:	CAD008252405
CA Waste Code:	343 - Unspecified organic liquid mixture
Disposal Method:	H061 - Fuel Blending Prior To Energy Recovery At Another Site
Tons:	3.36600
Year:	2018
Gepaid:	CAL000375347
TSD EPA ID:	CAD008252405
CA Waste Code:	352 - Other organic solids
Disposal Method:	H141 - Storage, Bulking, And/Or Transfer Off Site--No Treatment/Reovery (H010-H129) Or (H131-H135)
Tons:	0.76000
Year:	2018
Gepaid:	CAL000375347
TSD EPA ID:	CAT080013352
CA Waste Code:	343 - Unspecified organic liquid mixture
Disposal Method:	H061 - Fuel Blending Prior To Energy Recovery At Another Site
Tons:	1.12200
Year:	2018
Gepaid:	CAL000375347
TSD EPA ID:	CAD008252405
CA Waste Code:	343 - Unspecified organic liquid mixture
Disposal Method:	H061 - Fuel Blending Prior To Energy Recovery At Another Site
Tons:	2.99200
Year:	2017
Gepaid:	CAL000375347
TSD EPA ID:	CAT080013352
CA Waste Code:	343 - Unspecified organic liquid mixture
Disposal Method:	H061 - Fuel Blending Prior To Energy Recovery At Another Site
Tons:	2.958
Year:	2017
Gepaid:	CAL000375347
TSD EPA ID:	AZR000515924
CA Waste Code:	352 - Other organic solids
Disposal Method:	H141 - Storage, Bulking, And/Or Transfer Off Site--No Treatment/Reovery (H010-H129) Or (H131-H135)
Tons:	0.05
Year:	2016
Gepaid:	CAL000375347
TSD EPA ID:	CAT080013352
CA Waste Code:	343 - Unspecified organic liquid mixture
Disposal Method:	H061 - Fuel Blending Prior To Energy Recovery At Another Site
Tons:	3.502

Map ID  
Direction  
Distance  
Elevation

MAP FINDINGS

Site

Database(s)

EDR ID Number  
EPA ID Number

**SAN DIEGO AUTO AUCTION (Continued)**

**S104750501**

[Click this hyperlink](#) while viewing on your computer to access 4 additional CA HAZNET: record(s) in the EDR Site Report.

Additional Info:

Year:	2021
Gen EPA ID:	CAL000375347
Shipment Date:	9/21/2020
Creation Date:	10/16/2020
Receipt Date:	10/2/2020
Manifest ID:	021517533JJK
Trans EPA ID:	CAD028277036
Trans Name:	ASBURY ENVIRONMENTAL SERVICES DBA WORLD OIL ENVIRONMENTAL SERVICES
Trans 2 EPA ID:	Not reported
Trans 2 Name:	Not reported
TSDf EPA ID:	CAD008252405
Trans Name:	PACIFIC RESOURCE RECOVERY SERVICES INC
TSDf Alt EPA ID:	Not reported
TSDf Alt Name:	Not reported
Waste Code Description:	343 - Unspecified organic liquid mixture
RCRA Code:	D001
Meth Code:	H061 - Fuel Blending Prior To Energy Recovery At Another Site
Quantity Tons:	0.935
Waste Quantity:	275
Quantity Unit:	G
Additional Code 1:	Not reported
Additional Code 2:	Not reported
Additional Code 3:	Not reported
Additional Code 4:	Not reported
Additional Code 5:	Not reported
Shipment Date:	7/7/2020
Creation Date:	8/11/2020
Receipt Date:	7/17/2020
Manifest ID:	021514593JJK
Trans EPA ID:	CAD028277036
Trans Name:	ASBURY ENVIRONMENTAL SERVICES DBA WORLD OIL ENVIROMENTAL SERVICES
Trans 2 EPA ID:	Not reported
Trans 2 Name:	Not reported
TSDf EPA ID:	CAD008252405
Trans Name:	PACIFIC RESOURCE RECOVERY SERVICES INC
TSDf Alt EPA ID:	Not reported
TSDf Alt Name:	Not reported
Waste Code Description:	343 - Unspecified organic liquid mixture
RCRA Code:	D001
Meth Code:	H061 - Fuel Blending Prior To Energy Recovery At Another Site
Quantity Tons:	0.748
Waste Quantity:	220
Quantity Unit:	G
Additional Code 1:	Not reported
Additional Code 2:	Not reported
Additional Code 3:	Not reported
Additional Code 4:	Not reported
Additional Code 5:	Not reported
Shipment Date:	5/21/2020



Map ID  
Direction  
Distance  
Elevation

MAP FINDINGS

Site

Database(s)

EDR ID Number  
EPA ID Number

**SAN DIEGO AUTO AUCTION (Continued)**

**S104750501**

Creation Date:	7/6/2020
Receipt Date:	6/5/2020
Manifest ID:	020806689.JJK
Trans EPA ID:	CAD028277036
Trans Name:	ASBURY ENVIRONMENTAL SERVICES DBA WORLD OIL ENVIROMENTAL SERVICES
Trans 2 EPA ID:	Not reported
Trans 2 Name:	Not reported
TSDf EPA ID:	CAD008252405
Trans Name:	PACIFIC RESOURCE RECOVERY SERVICES INC
TSDf Alt EPA ID:	Not reported
TSDf Alt Name:	Not reported
Waste Code Description:	343 - Unspecified organic liquid mixture
RCRA Code:	D001
Meth Code:	H061 - Fuel Blending Prior To Energy Recovery At Another Site
Quantity Tons:	1.122
Waste Quantity:	330
Quantity Unit:	G
Additional Code 1:	Not reported
Additional Code 2:	Not reported
Additional Code 3:	Not reported
Additional Code 4:	Not reported
Additional Code 5:	Not reported
Shipment Date:	4/15/2020
Creation Date:	5/7/2020
Receipt Date:	4/24/2020
Manifest ID:	020806023.JJK
Trans EPA ID:	CAD028277036
Trans Name:	ASBURY ENVIRONMENTAL SERVICES DBA WORLD OIL ENVIROMENTAL SERVICES
Trans 2 EPA ID:	Not reported
Trans 2 Name:	Not reported
TSDf EPA ID:	CAD008252405
Trans Name:	PACIFIC RESOURCE RECOVERY SERVICES INC
TSDf Alt EPA ID:	Not reported
TSDf Alt Name:	Not reported
Waste Code Description:	343 - Unspecified organic liquid mixture
RCRA Code:	D001
Meth Code:	H061 - Fuel Blending Prior To Energy Recovery At Another Site
Quantity Tons:	1.122
Waste Quantity:	330
Quantity Unit:	G
Additional Code 1:	Not reported
Additional Code 2:	Not reported
Additional Code 3:	Not reported
Additional Code 4:	Not reported
Additional Code 5:	Not reported
Shipment Date:	1/29/2020
Creation Date:	3/6/2020
Receipt Date:	2/7/2020
Manifest ID:	020802947.JJK
Trans EPA ID:	CAD028277036
Trans Name:	ASBURY ENVIRONMENTAL SERVICES DBA WORLD OIL ENVIROMENTAL SERVICES
Trans 2 EPA ID:	Not reported
Trans 2 Name:	Not reported
TSDf EPA ID:	CAD008252405
Trans Name:	PACIFIC RESOURCE RECOVERY SERVICES INC

Map ID  
Direction  
Distance  
Elevation

MAP FINDINGS

Site

Database(s)

EDR ID Number  
EPA ID Number

**SAN DIEGO AUTO AUCTION (Continued)**

**S104750501**

TSDf Alt EPA ID:	Not reported
TSDf Alt Name:	Not reported
Waste Code Description:	343 - Unspecified organic liquid mixture
RCRA Code:	D001
Meth Code:	H061 - Fuel Blending Prior To Energy Recovery At Another Site
Quantity Tons:	0.935
Waste Quantity:	275
Quantity Unit:	G
Additional Code 1:	Not reported
Additional Code 2:	Not reported
Additional Code 3:	Not reported
Additional Code 4:	Not reported
Additional Code 5:	Not reported
Shipment Date:	1/29/2020
Creation Date:	3/2/2020
Receipt Date:	2/7/2020
Manifest ID:	020802948JJK
Trans EPA ID:	CAD028277036
Trans Name:	ASBURY ENVIRONMENTAL SERVICES DBA WORLD OIL ENVIROMENTAL SERVICES
Trans 2 EPA ID:	CAR000175422
Trans 2 Name:	WORLDWIDE RECOVERY SYSTEM INC
TSDf EPA ID:	AZR000521146
Trans Name:	YUMA YES 2 WASTE TRANSFER STATION
TSDf Alt EPA ID:	Not reported
TSDf Alt Name:	Not reported
Waste Code Description:	352 - Other organic solids
RCRA Code:	Not reported
Meth Code:	H141 - Storage, Bulking, And/Or Transfer Off Site--No Treatment/Reovery (H010-H129) Or (H131-H135)
Quantity Tons:	0.15
Waste Quantity:	300
Quantity Unit:	P
Additional Code 1:	Not reported
Additional Code 2:	Not reported
Additional Code 3:	Not reported
Additional Code 4:	Not reported
Additional Code 5:	Not reported
Additional Info:	
Year:	2020
Gen EPA ID:	CAL000375347
Shipment Date:	9/21/2020
Creation Date:	10/16/2020
Receipt Date:	10/2/2020
Manifest ID:	021517533JJK
Trans EPA ID:	CAD028277036
Trans Name:	ASBURY ENVIRONMENTAL SERVICES DBA WORLD OIL ENVIRONMENTAL SERVICES
Trans 2 EPA ID:	Not reported
Trans 2 Name:	Not reported
TSDf EPA ID:	CAD008252405
Trans Name:	PACIFIC RESOURCE RECOVERY SERVICES INC
TSDf Alt EPA ID:	Not reported
TSDf Alt Name:	Not reported
Waste Code Description:	343 - Unspecified organic liquid mixture
RCRA Code:	D001

Map ID  
Direction  
Distance  
Elevation

MAP FINDINGS

Site

Database(s)

EDR ID Number  
EPA ID Number

**SAN DIEGO AUTO AUCTION (Continued)**

**S104750501**

Meth Code:	H061 - Fuel Blending Prior To Energy Recovery At Another Site
Quantity Tons:	0.935
Waste Quantity:	275
Quantity Unit:	G
Additional Code 1:	Not reported
Additional Code 2:	Not reported
Additional Code 3:	Not reported
Additional Code 4:	Not reported
Additional Code 5:	Not reported
Shipment Date:	7/7/2020
Creation Date:	8/11/2020
Receipt Date:	7/17/2020
Manifest ID:	021514593JJK
Trans EPA ID:	CAD028277036
Trans Name:	ASBURY ENVIRONMENTAL SERVICES DBA WORLD OIL ENVIROMENTAL SERVICES
Trans 2 EPA ID:	Not reported
Trans 2 Name:	Not reported
TSDf EPA ID:	CAD008252405
Trans Name:	PACIFIC RESOURCE RECOVERY SERVICES INC
TSDf Alt EPA ID:	Not reported
TSDf Alt Name:	Not reported
Waste Code Description:	343 - Unspecified organic liquid mixture
RCRA Code:	D001
Meth Code:	H061 - Fuel Blending Prior To Energy Recovery At Another Site
Quantity Tons:	0.748
Waste Quantity:	220
Quantity Unit:	G
Additional Code 1:	Not reported
Additional Code 2:	Not reported
Additional Code 3:	Not reported
Additional Code 4:	Not reported
Additional Code 5:	Not reported
Shipment Date:	5/21/2020
Creation Date:	7/6/2020
Receipt Date:	6/5/2020
Manifest ID:	020806689JJK
Trans EPA ID:	CAD028277036
Trans Name:	ASBURY ENVIRONMENTAL SERVICES DBA WORLD OIL ENVIROMENTAL SERVICES
Trans 2 EPA ID:	Not reported
Trans 2 Name:	Not reported
TSDf EPA ID:	CAD008252405
Trans Name:	PACIFIC RESOURCE RECOVERY SERVICES INC
TSDf Alt EPA ID:	Not reported
TSDf Alt Name:	Not reported
Waste Code Description:	343 - Unspecified organic liquid mixture
RCRA Code:	D001
Meth Code:	H061 - Fuel Blending Prior To Energy Recovery At Another Site
Quantity Tons:	1.122
Waste Quantity:	330
Quantity Unit:	G
Additional Code 1:	Not reported
Additional Code 2:	Not reported
Additional Code 3:	Not reported
Additional Code 4:	Not reported
Additional Code 5:	Not reported

Map ID  
Direction  
Distance  
Elevation

MAP FINDINGS

Site

Database(s)

EDR ID Number  
EPA ID Number

**SAN DIEGO AUTO AUCTION (Continued)**

**S104750501**

Shipment Date: 4/15/2020  
Creation Date: 5/7/2020  
Receipt Date: 4/24/2020  
Manifest ID: 020806023JJK  
Trans EPA ID: CAD028277036  
Trans Name: ASBURY ENVIRONMENTAL SERVICES DBA WORLD OIL ENVIROMENTAL SERVICES  
Trans 2 EPA ID: Not reported  
Trans 2 Name: Not reported  
TSDf EPA ID: CAD008252405  
Trans Name: PACIFIC RESOURCE RECOVERY SERVICES INC  
TSDf Alt EPA ID: Not reported  
TSDf Alt Name: Not reported  
Waste Code Description: 343 - Unspecified organic liquid mixture  
RCRA Code: D001  
Meth Code: H061 - Fuel Blending Prior To Energy Recovery At Another Site  
Quantity Tons: 1.122  
Waste Quantity: 330  
Quantity Unit: G  
Additional Code 1: Not reported  
Additional Code 2: Not reported  
Additional Code 3: Not reported  
Additional Code 4: Not reported  
Additional Code 5: Not reported

Shipment Date: 1/29/2020  
Creation Date: 3/6/2020  
Receipt Date: 2/7/2020  
Manifest ID: 020802947JJK  
Trans EPA ID: CAD028277036  
Trans Name: ASBURY ENVIRONMENTAL SERVICES DBA WORLD OIL ENVIROMENTAL SERVICES  
Trans 2 EPA ID: Not reported  
Trans 2 Name: Not reported  
TSDf EPA ID: CAD008252405  
Trans Name: PACIFIC RESOURCE RECOVERY SERVICES INC  
TSDf Alt EPA ID: Not reported  
TSDf Alt Name: Not reported  
Waste Code Description: 343 - Unspecified organic liquid mixture  
RCRA Code: D001  
Meth Code: H061 - Fuel Blending Prior To Energy Recovery At Another Site  
Quantity Tons: 0.935  
Waste Quantity: 275  
Quantity Unit: G  
Additional Code 1: Not reported  
Additional Code 2: Not reported  
Additional Code 3: Not reported  
Additional Code 4: Not reported  
Additional Code 5: Not reported

Shipment Date: 1/29/2020  
Creation Date: 3/2/2020  
Receipt Date: 2/7/2020  
Manifest ID: 020802948JJK  
Trans EPA ID: CAD028277036  
Trans Name: ASBURY ENVIRONMENTAL SERVICES DBA WORLD OIL ENVIROMENTAL SERVICES  
Trans 2 EPA ID: CAR000175422  
Trans 2 Name: WORLDWIDE RECOVERY SYSTEM INC  
TSDf EPA ID: AZR000521146

Map ID  
Direction  
Distance  
Elevation

MAP FINDINGS

Site

Database(s)

EDR ID Number  
EPA ID Number

**SAN DIEGO AUTO AUCTION (Continued)**

**S104750501**

Trans Name: YUMA YES 2 WASTE TRANSFER STATION  
TSDf Alt EPA ID: Not reported  
TSDf Alt Name: Not reported  
Waste Code Description: 352 - Other organic solids  
RCRA Code: Not reported  
Meth Code: H141 - Storage, Bulking, And/Or Transfer Off Site--No Treatment/Reovery (H010-H129) Or (H131-H135)  
Quantity Tons: 0.15  
Waste Quantity: 300  
Quantity Unit: P  
Additional Code 1: Not reported  
Additional Code 2: Not reported  
Additional Code 3: Not reported  
Additional Code 4: Not reported  
Additional Code 5: Not reported

Detail Two:

Year: 2020  
EM Manifest ID: 1061497  
Shipment Date: 1/29/2020  
Receipt Date: 2/7/2020  
Manifest Number: 020802948JJK  
Generator EPA ID: CAL000375347  
Name: GREENFIELD FENCE INC  
Address: 4051 OCEANSIDE BLVD  
Address 2: Not reported  
City: OCEANSIDE  
Zip: 92056  
Telephone: 800-424-9300  
Contact: Not reported  
Contact Telephone: 760-724-8131  
Transporter 1 EPA ID: CAD028277036  
Transporter 1 Emergency Number: Not reported  
Transporter 2 EPA ID: CAR000175422  
Transporter 2 Emergency Number: Not reported  
TSDf EPA ID: AZR000521146  
TSDf Name: YUMA YES 2 WASTE TRANSFER STATION  
TSDf Address 1: 6500 S US HIGHWAY 95  
TSDf Address 2: Not reported  
TSDf City: YUMA  
TSDf Zip: 85365  
TSDf Telephone: Not reported

State:

Year: 2020  
EM Manifest ID: 1061497  
Generator EPA ID: CAL000375347  
Shipment Date: 2020-01-29  
Manifest Number: 020802948JJK  
Line Number: 1  
Method Code: H141  
Quantity Tons: 0.15000  
Quantity Waste: 300.000000  
Quantity Unit: P  
Number of Containers: 1  
Type of Container: Metal drums, barrels, kegs  
Quantity Type: Pounds

Map ID  
Direction  
Distance  
Elevation

MAP FINDINGS

Site

Database(s)

EDR ID Number  
EPA ID Number

**SAN DIEGO AUTO AUCTION (Continued)**

**S104750501**

State Code: 352

Detail Two:  
Year: 2018  
EM Manifest ID: 017422107JJK20170509\_D\_1  
Shipment Date: 5/9/2017  
Receipt Date: 5/12/2017  
Manifest Number: 017422107JJK  
Generator EPA ID: CAL000375347  
Name: GREENFIELD FENCE - GRE090  
Address: Not reported  
Address 2: Not reported  
City: Not reported  
Zip: Not reported  
Telephone: Not reported  
Contact: Not reported  
Contact Telephone: Not reported  
Transporter 1 EPA ID: CAD028277036  
Transporter 1 Emergency Number: Not reported  
Transporter 2 EPA ID: CAR000175422  
Transporter 2 Emergency Number: Not reported  
TSDF EPA ID: AZR000515924  
TSDF Name: YUMA YES LLC  
TSDF Address 1: Not reported  
TSDF Address 2: Not reported  
TSDF City: Not reported  
TSDF Zip: Not reported  
TSDF Telephone: Not reported

State:  
Year: 2018  
EM Manifest ID: 017422107JJK20170509\_D\_1  
Generator EPA ID: CAL000375347  
Shipment Date: 2017-05-09  
Manifest Number: 017422107JJK  
Line Number: 1  
Method Code: H141  
Quantity Tons: 0.05000  
Quantity Waste: 100.000000  
Quantity Unit: P  
Number of Containers: 1  
Type of Container: NULL  
Quantity Type: NULL  
State Code: 352

Additional Info:  
Year: 2017  
Gen EPA ID: CAL000375347

Shipment Date: 20171018  
Creation Date: 5/30/2018 18:31:28  
Receipt Date: 20171025  
Manifest ID: 017727241JJK  
Trans EPA ID: CAD028277036  
Trans Name: ASBURY ENVIRONMENTAL SERVICES

Map ID  
Direction  
Distance  
Elevation

MAP FINDINGS

Site

Database(s)

EDR ID Number  
EPA ID Number

**SAN DIEGO AUTO AUCTION (Continued)**

**S104750501**

Trans 2 EPA ID: Not reported  
Trans 2 Name: Not reported  
TSDf EPA ID: CAT080013352  
Trans Name: DEMENNO / KERDOON  
TSDf Alt EPA ID: Not reported  
TSDf Alt Name: Not reported  
Waste Code Description: 343 - Unspecified organic liquid mixture  
RCRA Code: D001  
Meth Code: H061 - Fuel Blending Prior To Energy Recovery At Another Site  
Quantity Tons: 0.748  
Waste Quantity: 220  
Quantity Unit: G  
Additional Code 1: Not reported  
Additional Code 2: Not reported  
Additional Code 3: Not reported  
Additional Code 4: Not reported  
Additional Code 5: Not reported

Shipment Date: 20170803  
Creation Date: 5/21/2018 18:34:34  
Receipt Date: 20170815  
Manifest ID: 017735020JJK  
Trans EPA ID: CAD028277036  
Trans Name: ASBURY ENVIRONMENTAL SERVICES  
Trans 2 EPA ID: Not reported  
Trans 2 Name: Not reported  
TSDf EPA ID: CAT080013352  
Trans Name: DEMENNO / KERDOON  
TSDf Alt EPA ID: Not reported  
TSDf Alt Name: Not reported  
Waste Code Description: 343 - Unspecified organic liquid mixture  
RCRA Code: D001  
Meth Code: H061 - Fuel Blending Prior To Energy Recovery At Another Site  
Quantity Tons: 0.935  
Waste Quantity: 275  
Quantity Unit: G  
Additional Code 1: Not reported  
Additional Code 2: Not reported  
Additional Code 3: Not reported  
Additional Code 4: Not reported  
Additional Code 5: Not reported

Shipment Date: 20170509  
Creation Date: 5/12/2018 18:31:53  
Receipt Date: 20170512  
Manifest ID: 017422107JJK  
Trans EPA ID: CAD028277036  
Trans Name: ASBURY ENVIRONMENTAL SERVICES  
Trans 2 EPA ID: CAR000175422  
Trans 2 Name: WORLDWIDE RECOVERY SYSTEM INC  
TSDf EPA ID: AZR000515924  
Trans Name: YUMA YES LLC  
TSDf Alt EPA ID: Not reported  
TSDf Alt Name: Not reported  
Waste Code Description: 352 - Other organic solids  
RCRA Code: Not reported  
Meth Code: H141 - Storage, Bulking, And/Or Transfer Off Site--No

Map ID  
Direction  
Distance  
Elevation

MAP FINDINGS

Site

Database(s)

EDR ID Number  
EPA ID Number

**SAN DIEGO AUTO AUCTION (Continued)**

**S104750501**

	Treatment/Reovery (H010-H129) Or (H131-H135)
Quantity Tons:	0.05
Waste Quantity:	100
Quantity Unit:	P
Additional Code 1:	Not reported
Additional Code 2:	Not reported
Additional Code 3:	Not reported
Additional Code 4:	Not reported
Additional Code 5:	Not reported
Shipment Date:	20170501
Creation Date:	5/30/2018 18:31:28
Receipt Date:	20170515
Manifest ID:	017450898JJK
Trans EPA ID:	CAD028277036
Trans Name:	ASBURY ENVIRONMENTAL SERVICES
Trans 2 EPA ID:	Not reported
Trans 2 Name:	Not reported
TSDf EPA ID:	CAT080013352
Trans Name:	DEMENNO / KERDOON
TSDf Alt EPA ID:	Not reported
TSDf Alt Name:	Not reported
Waste Code Description:	343 - Unspecified organic liquid mixture
RCRA Code:	D001
Meth Code:	H061 - Fuel Blending Prior To Energy Recovery At Another Site
Quantity Tons:	0.714
Waste Quantity:	210
Quantity Unit:	G
Additional Code 1:	Not reported
Additional Code 2:	Not reported
Additional Code 3:	Not reported
Additional Code 4:	Not reported
Additional Code 5:	Not reported
Shipment Date:	20170213
Creation Date:	5/24/2017 18:30:17
Receipt Date:	20170224
Manifest ID:	016858375JJK
Trans EPA ID:	CAD028277036
Trans Name:	ASBURY ENVIRONMENTAL SERVICES
Trans 2 EPA ID:	Not reported
Trans 2 Name:	Not reported
TSDf EPA ID:	CAT080013352
Trans Name:	DEMENNO/KERDOON
TSDf Alt EPA ID:	Not reported
TSDf Alt Name:	Not reported
Waste Code Description:	343 - Unspecified organic liquid mixture
RCRA Code:	D001
Meth Code:	H061 - Fuel Blending Prior To Energy Recovery At Another Site
Quantity Tons:	0.561
Waste Quantity:	165
Quantity Unit:	G
Additional Code 1:	Not reported
Additional Code 2:	Not reported
Additional Code 3:	Not reported
Additional Code 4:	Not reported
Additional Code 5:	Not reported



Map ID  
Direction  
Distance  
Elevation

MAP FINDINGS

Site

Database(s)

EDR ID Number  
EPA ID Number

**SAN DIEGO AUTO AUCTION (Continued)**

**S104750501**

Additional Info:

Year:	2016
Gen EPA ID:	CAL000375347
Shipment Date:	20151109
Creation Date:	1/21/2016 22:15:47
Receipt Date:	20151116
Manifest ID:	015152162JJK
Trans EPA ID:	CAD028277036
Trans Name:	ASBURY ENVIRONMENTAL SERVICES
Trans 2 EPA ID:	Not reported
Trans 2 Name:	Not reported
TSDf EPA ID:	CAT080013352
Trans Name:	DEMENNO / KERDOON
TSDf Alt EPA ID:	Not reported
TSDf Alt Name:	Not reported
Waste Code Description:	343 - Unspecified organic liquid mixture
RCRA Code:	D001
Meth Code:	H061 - Fuel Blending Prior To Energy Recovery At Another Site
Quantity Tons:	0.561
Waste Quantity:	165
Quantity Unit:	G
Additional Code 1:	Not reported
Additional Code 2:	Not reported
Additional Code 3:	Not reported
Additional Code 4:	Not reported
Additional Code 5:	Not reported
Shipment Date:	20151109
Creation Date:	1/21/2016 22:15:47
Receipt Date:	20151116
Manifest ID:	015152162JJK
Trans EPA ID:	CAD028277036
Trans Name:	ASBURY ENVIRONMENTAL SERVICES
Trans 2 EPA ID:	Not reported
Trans 2 Name:	Not reported
TSDf EPA ID:	CAT080013352
Trans Name:	DEMENNO / KERDOON
TSDf Alt EPA ID:	Not reported
TSDf Alt Name:	Not reported
Waste Code Description:	223 - Unspecified oil-containing waste
RCRA Code:	Not reported
Meth Code:	H039 - Other Recovery Of Reclamation For Reuse Including Acid Regeneration, Organics Recovery Ect
Quantity Tons:	0.1251
Waste Quantity:	30
Quantity Unit:	G
Additional Code 1:	Not reported
Additional Code 2:	Not reported
Additional Code 3:	Not reported
Additional Code 4:	Not reported
Additional Code 5:	Not reported
Shipment Date:	20150824
Creation Date:	11/4/2015 22:15:36
Receipt Date:	20150831
Manifest ID:	014624238JJK

Map ID  
Direction  
Distance  
Elevation

MAP FINDINGS

Site

Database(s)

EDR ID Number  
EPA ID Number

**SAN DIEGO AUTO AUCTION (Continued)**

**S104750501**

Trans EPA ID:	CAD028277036
Trans Name:	ASBURY ENVIRONMENTAL SERVICES
Trans 2 EPA ID:	Not reported
Trans 2 Name:	Not reported
TSDf EPA ID:	CAT080013352
Trans Name:	DEMENNO / KERDOON
TSDf Alt EPA ID:	Not reported
TSDf Alt Name:	Not reported
Waste Code Description:	343 - Unspecified organic liquid mixture
RCRA Code:	D001
Meth Code:	H061 - Fuel Blending Prior To Energy Recovery At Another Site
Quantity Tons:	0.187
Waste Quantity:	55
Quantity Unit:	G
Additional Code 1:	Not reported
Additional Code 2:	Not reported
Additional Code 3:	Not reported
Additional Code 4:	Not reported
Additional Code 5:	Not reported
Shipment Date:	20150713
Creation Date:	10/1/2015 22:15:21
Receipt Date:	20150720
Manifest ID:	014071774JJK
Trans EPA ID:	CAD028277036
Trans Name:	ASBURY ENVIRONMENTAL SERVICES
Trans 2 EPA ID:	Not reported
Trans 2 Name:	Not reported
TSDf EPA ID:	CAT080013352
Trans Name:	DEMENNO / KERDOON
TSDf Alt EPA ID:	Not reported
TSDf Alt Name:	Not reported
Waste Code Description:	343 - Unspecified organic liquid mixture
RCRA Code:	D001
Meth Code:	H061 - Fuel Blending Prior To Energy Recovery At Another Site
Quantity Tons:	0.935
Waste Quantity:	275
Quantity Unit:	G
Additional Code 1:	Not reported
Additional Code 2:	Not reported
Additional Code 3:	Not reported
Additional Code 4:	Not reported
Additional Code 5:	Not reported
Shipment Date:	20150409
Creation Date:	8/21/2015 22:15:46
Receipt Date:	20150420
Manifest ID:	014064595JJK
Trans EPA ID:	CAD028277036
Trans Name:	ASBURY ENVIRONMENTAL SERVICES
Trans 2 EPA ID:	Not reported
Trans 2 Name:	Not reported
TSDf EPA ID:	CAT080013352
Trans Name:	DEMENNO / KERDOON
TSDf Alt EPA ID:	Not reported
TSDf Alt Name:	Not reported
Waste Code Description:	343 - Unspecified organic liquid mixture

Map ID  
Direction  
Distance  
Elevation

MAP FINDINGS

Site

Database(s)

EDR ID Number  
EPA ID Number

**SAN DIEGO AUTO AUCTION (Continued)**

**S104750501**

RCRA Code: D001  
Meth Code: H061 - Fuel Blending Prior To Energy Recovery At Another Site  
Quantity Tons: 0.0825  
Waste Quantity: 165  
Quantity Unit: P  
Additional Code 1: Not reported  
Additional Code 2: Not reported  
Additional Code 3: Not reported  
Additional Code 4: Not reported  
Additional Code 5: Not reported

Shipment Date: 20150105  
Creation Date: 3/23/2015 22:15:13  
Receipt Date: 20150114  
Manifest ID: 013748275JJK  
Trans EPA ID: CAD028277036  
Trans Name: ASBURY ENVIRONMENTAL SERVICES  
Trans 2 EPA ID: Not reported  
Trans 2 Name: Not reported  
TSDf EPA ID: CAT080013352  
Trans Name: DEMENNO / KERDOON  
TSDf Alt EPA ID: Not reported  
TSDf Alt Name: Not reported  
Waste Code Description: 343 - Unspecified organic liquid mixture  
RCRA Code: D001  
Meth Code: H061 - Fuel Blending Prior To Energy Recovery At Another Site  
Quantity Tons: 1.122  
Waste Quantity: 330  
Quantity Unit: G  
Additional Code 1: Not reported  
Additional Code 2: Not reported  
Additional Code 3: Not reported  
Additional Code 4: Not reported  
Additional Code 5: Not reported

Additional Info:  
Year: 2015  
Gen EPA ID: CAL000375347

Shipment Date: 20151109  
Creation Date: 1/21/2016 22:15:47  
Receipt Date: 20151116  
Manifest ID: 015152162JJK  
Trans EPA ID: CAD028277036  
Trans Name: ASBURY ENVIRONMENTAL SERVICES  
Trans 2 EPA ID: Not reported  
Trans 2 Name: Not reported  
TSDf EPA ID: CAT080013352  
Trans Name: DEMENNO / KERDOON  
TSDf Alt EPA ID: Not reported  
TSDf Alt Name: Not reported  
Waste Code Description: 223 - Unspecified oil-containing waste  
RCRA Code: Not reported  
Meth Code: H039 - Other Recovery Of Reclamation For Reuse Including Acid Regeneration, Organics Recovery Ect  
Quantity Tons: 0.1251  
Waste Quantity: 30

Map ID  
Direction  
Distance  
Elevation

MAP FINDINGS

Site

Database(s)

EDR ID Number  
EPA ID Number

**SAN DIEGO AUTO AUCTION (Continued)**

**S104750501**

Quantity Unit:	G
Additional Code 1:	Not reported
Additional Code 2:	Not reported
Additional Code 3:	Not reported
Additional Code 4:	Not reported
Additional Code 5:	Not reported
Shipment Date:	20151109
Creation Date:	1/21/2016 22:15:47
Receipt Date:	20151116
Manifest ID:	015152162JJK
Trans EPA ID:	CAD028277036
Trans Name:	ASBURY ENVIRONMENTAL SERVICES
Trans 2 EPA ID:	Not reported
Trans 2 Name:	Not reported
TSDf EPA ID:	CAT080013352
Trans Name:	DEMENNO / KERDOON
TSDf Alt EPA ID:	Not reported
TSDf Alt Name:	Not reported
Waste Code Description:	343 - Unspecified organic liquid mixture
RCRA Code:	D001
Meth Code:	H061 - Fuel Blending Prior To Energy Recovery At Another Site
Quantity Tons:	0.561
Waste Quantity:	165
Quantity Unit:	G
Additional Code 1:	Not reported
Additional Code 2:	Not reported
Additional Code 3:	Not reported
Additional Code 4:	Not reported
Additional Code 5:	Not reported
Shipment Date:	20150824
Creation Date:	11/4/2015 22:15:36
Receipt Date:	20150831
Manifest ID:	014624238JJK
Trans EPA ID:	CAD028277036
Trans Name:	ASBURY ENVIRONMENTAL SERVICES
Trans 2 EPA ID:	Not reported
Trans 2 Name:	Not reported
TSDf EPA ID:	CAT080013352
Trans Name:	DEMENNO / KERDOON
TSDf Alt EPA ID:	Not reported
TSDf Alt Name:	Not reported
Waste Code Description:	343 - Unspecified organic liquid mixture
RCRA Code:	D001
Meth Code:	H061 - Fuel Blending Prior To Energy Recovery At Another Site
Quantity Tons:	0.187
Waste Quantity:	55
Quantity Unit:	G
Additional Code 1:	Not reported
Additional Code 2:	Not reported
Additional Code 3:	Not reported
Additional Code 4:	Not reported
Additional Code 5:	Not reported
Shipment Date:	20150713
Creation Date:	10/1/2015 22:15:21

Map ID  
Direction  
Distance  
Elevation

MAP FINDINGS

Site

Database(s)

EDR ID Number  
EPA ID Number

**SAN DIEGO AUTO AUCTION (Continued)**

**S104750501**

Receipt Date: 20150720  
Manifest ID: 014071774JJK  
Trans EPA ID: CAD028277036  
Trans Name: ASBURY ENVIRONMENTAL SERVICES  
Trans 2 EPA ID: Not reported  
Trans 2 Name: Not reported  
TSDf EPA ID: CAT080013352  
Trans Name: DEMENNO / KERDOON  
TSDf Alt EPA ID: Not reported  
TSDf Alt Name: Not reported  
Waste Code Description: 343 - Unspecified organic liquid mixture  
RCRA Code: D001  
Meth Code: H061 - Fuel Blending Prior To Energy Recovery At Another Site  
Quantity Tons: 0.935  
Waste Quantity: 275  
Quantity Unit: G  
Additional Code 1: Not reported  
Additional Code 2: Not reported  
Additional Code 3: Not reported  
Additional Code 4: Not reported  
Additional Code 5: Not reported

Shipment Date: 20150409  
Creation Date: 8/21/2015 22:15:46  
Receipt Date: 20150420  
Manifest ID: 014064595JJK  
Trans EPA ID: CAD028277036  
Trans Name: ASBURY ENVIRONMENTAL SERVICES  
Trans 2 EPA ID: Not reported  
Trans 2 Name: Not reported  
TSDf EPA ID: CAT080013352  
Trans Name: DEMENNO / KERDOON  
TSDf Alt EPA ID: Not reported  
TSDf Alt Name: Not reported  
Waste Code Description: 343 - Unspecified organic liquid mixture  
RCRA Code: D001  
Meth Code: H061 - Fuel Blending Prior To Energy Recovery At Another Site  
Quantity Tons: 0.0825  
Waste Quantity: 165  
Quantity Unit: P  
Additional Code 1: Not reported  
Additional Code 2: Not reported  
Additional Code 3: Not reported  
Additional Code 4: Not reported  
Additional Code 5: Not reported

Shipment Date: 20150105  
Creation Date: 3/23/2015 22:15:13  
Receipt Date: 20150114  
Manifest ID: 013748275JJK  
Trans EPA ID: CAD028277036  
Trans Name: ASBURY ENVIRONMENTAL SERVICES  
Trans 2 EPA ID: Not reported  
Trans 2 Name: Not reported  
TSDf EPA ID: CAT080013352  
Trans Name: DEMENNO / KERDOON  
TSDf Alt EPA ID: Not reported

Map ID  
Direction  
Distance  
Elevation

MAP FINDINGS

Site

Database(s)

EDR ID Number  
EPA ID Number

**SAN DIEGO AUTO AUCTION (Continued)**

**S104750501**

TSDf Alt Name: Not reported  
Waste Code Description: 343 - Unspecified organic liquid mixture  
RCRA Code: D001  
Meth Code: H061 - Fuel Blending Prior To Energy Recovery At Another Site  
Quantity Tons: 1.122  
Waste Quantity: 330  
Quantity Unit: G  
Additional Code 1: Not reported  
Additional Code 2: Not reported  
Additional Code 3: Not reported  
Additional Code 4: Not reported  
Additional Code 5: Not reported

Additional Info:

Year: 2014  
Gen EPA ID: CAL000375347

Shipment Date: 20140709  
Creation Date: 9/30/2014 22:15:02  
Receipt Date: 20140723  
Manifest ID: 013079734JJK  
Trans EPA ID: CAD028277036  
Trans Name: ASBURY ENVIRONMENTAL SERVICES  
Trans 2 EPA ID: Not reported  
Trans 2 Name: Not reported  
TSDf EPA ID: CAT080013352  
Trans Name: DEMENNO / KERDOON  
TSDf Alt EPA ID: Not reported  
TSDf Alt Name: Not reported  
Waste Code Description: 343 - Unspecified organic liquid mixture  
RCRA Code: D001  
Meth Code: H061 - Fuel Blending Prior To Energy Recovery At Another Site  
Quantity Tons: 0.935  
Waste Quantity: 275  
Quantity Unit: G  
Additional Code 1: Not reported  
Additional Code 2: Not reported  
Additional Code 3: Not reported  
Additional Code 4: Not reported  
Additional Code 5: Not reported

Shipment Date: 20140402  
Creation Date: 6/24/2014 22:15:06  
Receipt Date: 20140416  
Manifest ID: 012420315JJK  
Trans EPA ID: CAD028277036  
Trans Name: ASBURY ENVIRONMENTAL SERVICES  
Trans 2 EPA ID: Not reported  
Trans 2 Name: Not reported  
TSDf EPA ID: CAT080013352  
Trans Name: DEMENNO / KERDOON  
TSDf Alt EPA ID: Not reported  
TSDf Alt Name: Not reported  
Waste Code Description: 343 - Unspecified organic liquid mixture  
RCRA Code: D001  
Meth Code: H061 - Fuel Blending Prior To Energy Recovery At Another Site  
Quantity Tons: 0.561

Map ID  
Direction  
Distance  
Elevation

MAP FINDINGS

Site

Database(s)

EDR ID Number  
EPA ID Number

**SAN DIEGO AUTO AUCTION (Continued)**

**S104750501**

Waste Quantity: 165  
Quantity Unit: G  
Additional Code 1: Not reported  
Additional Code 2: Not reported  
Additional Code 3: Not reported  
Additional Code 4: Not reported  
Additional Code 5: Not reported

Shipment Date: 20140313  
Creation Date: 5/20/2014 22:14:59  
Receipt Date: 20140324  
Manifest ID: 012418373JJK  
Trans EPA ID: CAD028277036  
Trans Name: ASBURY ENVIRONMENTAL SERVICES  
Trans 2 EPA ID: Not reported  
Trans 2 Name: Not reported  
TSDf EPA ID: CAT080013352  
Trans Name: DEMENNO / KERDOON  
TSDf Alt EPA ID: Not reported  
TSDf Alt Name: Not reported  
Waste Code Description: 343 - Unspecified organic liquid mixture  
RCRA Code: D001  
Meth Code: H061 - Fuel Blending Prior To Energy Recovery At Another Site  
Quantity Tons: 0.561  
Waste Quantity: 165  
Quantity Unit: G  
Additional Code 1: Not reported  
Additional Code 2: Not reported  
Additional Code 3: Not reported  
Additional Code 4: Not reported  
Additional Code 5: Not reported

Additional Info:

Year: 2013  
Gen EPA ID: CAL000375347

Shipment Date: 20131115  
Creation Date: 1/28/2014 22:15:19  
Receipt Date: 20131126  
Manifest ID: 012416024JJK  
Trans EPA ID: CAD028277036  
Trans Name: ASBURY ENVIRONMENTAL SERVICES  
Trans 2 EPA ID: Not reported  
Trans 2 Name: Not reported  
TSDf EPA ID: CAT080013352  
Trans Name: DEMENNO / KERDOON  
TSDf Alt EPA ID: Not reported  
TSDf Alt Name: Not reported  
Waste Code Description: 343 - Unspecified organic liquid mixture  
RCRA Code: D001  
Meth Code: H061 - Fuel Blending Prior To Energy Recovery At Another Site  
Quantity Tons: 1.309  
Waste Quantity: 385  
Quantity Unit: G  
Additional Code 1: Not reported  
Additional Code 2: Not reported  
Additional Code 3: Not reported

Map ID  
Direction  
Distance  
Elevation

MAP FINDINGS

Site

Database(s)

EDR ID Number  
EPA ID Number

**SAN DIEGO AUTO AUCTION (Continued)**

**S104750501**

Additional Code 4: Not reported  
Additional Code 5: Not reported  
  
Shipment Date: 20130214  
Creation Date: 4/22/2013 22:15:05  
Receipt Date: 20130227  
Manifest ID: 010876305JJK  
Trans EPA ID: CAD028277036  
Trans Name: ASBURY ENVIRONMENTAL SERVICES  
Trans 2 EPA ID: Not reported  
Trans 2 Name: Not reported  
TSDf EPA ID: CAT080013352  
Trans Name: DEMENNO / KERDOON  
TSDf Alt EPA ID: Not reported  
TSDf Alt Name: Not reported  
Waste Code Description: 343 - Unspecified organic liquid mixture  
RCRA Code: D001  
Meth Code: H061 - Fuel Blending Prior To Energy Recovery At Another Site  
Quantity Tons: 0.935  
Waste Quantity: 275  
Quantity Unit: G  
Additional Code 1: Not reported  
Additional Code 2: Not reported  
Additional Code 3: Not reported  
Additional Code 4: Not reported  
Additional Code 5: Not reported

**NPDES:**

Name: GREENFIELD FENCE INC  
Address: 4051 OCEANSIDE BLVD  
City,State,Zip: OCEANSIDE, CA 92056  
Facility Status: Not reported  
NPDES Number: Not reported  
Region: Not reported  
Agency Number: Not reported  
Regulatory Measure ID: Not reported  
Place ID: Not reported  
Order Number: Not reported  
WDID: 9 371026172  
Regulatory Measure Type: Industrial  
Program Type: Not reported  
Adoption Date Of Regulatory Measure: Not reported  
Effective Date Of Regulatory Measure: Not reported  
Termination Date Of Regulatory Measure: Not reported  
Expiration Date Of Regulatory Measure: Not reported  
Discharge Address: Not reported  
Discharge Name: Not reported  
Discharge City: Not reported  
Discharge State: Not reported  
Discharge Zip: Not reported  
Status: Active  
Status Date: 10/01/2015  
Operator Name: Greenfield Fence Inc  
Operator Address: 4051 Oceanside Blvd  
Operator City: Oceanside  
Operator State: California  
Operator Zip: 92056



Map ID  
Direction  
Distance  
Elevation

MAP FINDINGS

Site

Database(s)

EDR ID Number  
EPA ID Number

**SAN DIEGO AUTO AUCTION (Continued)**

**S104750501**

NPDES as of 03/2018:

NPDES Number:	Not reported
Status:	Not reported
Agency Number:	Not reported
Region:	9
Regulatory Measure ID:	461839
Order Number:	Not reported
Regulatory Measure Type:	Industrial
Place ID:	Not reported
WDID:	9 37I026172
Program Type:	Not reported
Adoption Date Of Regulatory Measure:	Not reported
Effective Date Of Regulatory Measure:	Not reported
Expiration Date Of Regulatory Measure:	Not reported
Termination Date Of Regulatory Measure:	Not reported
Discharge Name:	Not reported
Discharge Address:	Not reported
Discharge City:	Not reported
Discharge State:	Not reported
Discharge Zip:	Not reported
Received Date:	09/28/2015
Processed Date:	10/01/2015
Status:	Active
Status Date:	10/01/2015
Place Size:	6.96
Place Size Unit:	Acres
Contact:	Kelly McLaughlin
Contact Title:	secretary
Contact Phone:	760-724-8131
Contact Phone Ext:	Not reported
Contact Email:	kelly@greenfieldfenceinc.com
Operator Name:	Greenfield Fence Inc
Operator Address:	4051 Oceanside Blvd
Operator City:	Oceanside
Operator State:	California
Operator Zip:	92056
Operator Contact:	Kelly McLaughlin
Operator Contact Title:	secretary
Operator Contact Phone:	760-724-8131
Operator Contact Phone Ext:	Not reported
Operator Contact Email:	kelly@greenfieldfenceinc.com
Operator Type:	Private Business
Developer:	Not reported
Developer Address:	Not reported
Developer City:	Not reported
Developer State:	California
Developer Zip:	Not reported
Developer Contact:	Not reported
Developer Contact Title:	Not reported
Constype Linear Utility Ind:	Not reported
Emergency Phone:	Not reported
Emergency Phone Ext:	Not reported
Constype Above Ground Ind:	Not reported
Constype Below Ground Ind:	Not reported
Constype Cable Line Ind:	Not reported
Constype Comm Line Ind:	Not reported
Constype Commercial Ind:	Not reported

Map ID  
Direction  
Distance  
Elevation

MAP FINDINGS

Site

Database(s)

EDR ID Number  
EPA ID Number

**SAN DIEGO AUTO AUCTION (Continued)**

**S104750501**

Constype Electrical Line Ind:	Not reported
Constype Gas Line Ind:	Not reported
Constype Industrial Ind:	Not reported
Constype Other Description:	Not reported
Constype Other Ind:	Not reported
Constype Recons Ind:	Not reported
Constype Residential Ind:	Not reported
Constype Transport Ind:	Not reported
Constype Utility Description:	Not reported
Constype Utility Ind:	Not reported
Constype Water Sewer Ind:	Not reported
Dir Discharge Uswater Ind:	N
Receiving Water Name:	Loma-Alta Creek
Certifier:	Kelly McLaughlin
Certifier Title:	Secretary Treasurer
Certification Date:	28-SEP-15
Primary Sic:	2499-Wood Products, NEC
Secondary Sic:	Not reported
Tertiary Sic:	Not reported
NPDES Number:	CAS000001
Status:	Active
Agency Number:	0
Region:	9
Regulatory Measure ID:	461839
Order Number:	97-03-DWQ
Regulatory Measure Type:	Enrollee
Place ID:	Not reported
WDID:	9 371026172
Program Type:	Industrial
Adoption Date Of Regulatory Measure:	Not reported
Effective Date Of Regulatory Measure:	10/01/2015
Expiration Date Of Regulatory Measure:	Not reported
Termination Date Of Regulatory Measure:	Not reported
Discharge Name:	Greenfield Fence Inc
Discharge Address:	4051 Oceanside Blvd
Discharge City:	Oceanside
Discharge State:	California
Discharge Zip:	92056
Received Date:	Not reported
Processed Date:	Not reported
Status:	Not reported
Status Date:	Not reported
Place Size:	Not reported
Place Size Unit:	Not reported
Contact:	Not reported
Contact Title:	Not reported
Contact Phone:	Not reported
Contact Phone Ext:	Not reported
Contact Email:	Not reported
Operator Name:	Not reported
Operator Address:	Not reported
Operator City:	Not reported
Operator State:	Not reported
Operator Zip:	Not reported
Operator Contact:	Not reported
Operator Contact Title:	Not reported

Map ID  
Direction  
Distance  
Elevation

MAP FINDINGS

Site

Database(s)

EDR ID Number  
EPA ID Number

**SAN DIEGO AUTO AUCTION (Continued)**

**S104750501**

Operator Contact Phone: Not reported  
Operator Contact Phone Ext: Not reported  
Operator Contact Email: Not reported  
Operator Type: Not reported  
Developer: Not reported  
Developer Address: Not reported  
Developer City: Not reported  
Developer State: Not reported  
Developer Zip: Not reported  
Developer Contact: Not reported  
Developer Contact Title: Not reported  
Constype Linear Utility Ind: Not reported  
Emergency Phone: Not reported  
Emergency Phone Ext: Not reported  
Constype Above Ground Ind: Not reported  
Constype Below Ground Ind: Not reported  
Constype Cable Line Ind: Not reported  
Constype Comm Line Ind: Not reported  
Constype Commercial Ind: Not reported  
Constype Electrical Line Ind: Not reported  
Constype Gas Line Ind: Not reported  
Constype Industrial Ind: Not reported  
Constype Other Description: Not reported  
Constype Other Ind: Not reported  
Constype Recons Ind: Not reported  
Constype Residential Ind: Not reported  
Constype Transport Ind: Not reported  
Constype Utility Description: Not reported  
Constype Utility Ind: Not reported  
Constype Water Sewer Ind: Not reported  
Dir Discharge Uswater Ind: Not reported  
Receiving Water Name: Not reported  
Certifier: Not reported  
Certifier Title: Not reported  
Certification Date: Not reported  
Primary Sic: Not reported  
Secondary Sic: Not reported  
Tertiary Sic: Not reported

Name: GREENFIELD FENCE INC  
Address: 4051 OCEANSIDE BLVD  
City,State,Zip: OCEANSIDE, CA 92056  
Facility Status: Active  
NPDES Number: CAS000001  
Region: 9  
Agency Number: 0  
Regulatory Measure ID: 461839  
Place ID: Not reported  
Order Number: 97-03-DWQ  
WDID: 9 371026172  
Regulatory Measure Type: Enrollee  
Program Type: Industrial  
Adoption Date Of Regulatory Measure: Not reported  
Effective Date Of Regulatory Measure: 10/01/2015  
Termination Date Of Regulatory Measure: Not reported  
Expiration Date Of Regulatory Measure: Not reported

Map ID  
Direction  
Distance  
Elevation

MAP FINDINGS

Site

Database(s)

EDR ID Number  
EPA ID Number

**SAN DIEGO AUTO AUCTION (Continued)**

**S104750501**

Discharge Address: 4051 Oceanside Blvd  
Discharge Name: Greenfield Fence Inc  
Discharge City: Oceanside  
Discharge State: California  
Discharge Zip: 92056  
Status: Not reported  
Status Date: Not reported  
Operator Name: Not reported  
Operator Address: Not reported  
Operator City: Not reported  
Operator State: Not reported  
Operator Zip: Not reported

NPDES as of 03/2018:  
NPDES Number: Not reported  
Status: Not reported  
Agency Number: Not reported  
Region: 9  
Regulatory Measure ID: 461839  
Order Number: Not reported  
Regulatory Measure Type: Industrial  
Place ID: Not reported  
WDID: 9 37I026172  
Program Type: Not reported  
Adoption Date Of Regulatory Measure: Not reported  
Effective Date Of Regulatory Measure: Not reported  
Expiration Date Of Regulatory Measure: Not reported  
Termination Date Of Regulatory Measure: Not reported  
Discharge Name: Not reported  
Discharge Address: Not reported  
Discharge City: Not reported  
Discharge State: Not reported  
Discharge Zip: Not reported  
Received Date: 09/28/2015  
Processed Date: 10/01/2015  
Status: Active  
Status Date: 10/01/2015  
Place Size: 6.96  
Place Size Unit: Acres  
Contact: Kelly McLaughlin  
Contact Title: secretary  
Contact Phone: 760-724-8131  
Contact Phone Ext: Not reported  
Contact Email: kelly@greenfieldfenceinc.com  
Operator Name: Greenfield Fence Inc  
Operator Address: 4051 Oceanside Blvd  
Operator City: Oceanside  
Operator State: California  
Operator Zip: 92056  
Operator Contact: Kelly McLaughlin  
Operator Contact Title: secretary  
Operator Contact Phone: 760-724-8131  
Operator Contact Phone Ext: Not reported  
Operator Contact Email: kelly@greenfieldfenceinc.com  
Operator Type: Private Business  
Developer: Not reported  
Developer Address: Not reported  
Developer City: Not reported

Map ID  
Direction  
Distance  
Elevation

MAP FINDINGS

Site

Database(s)

EDR ID Number  
EPA ID Number

**SAN DIEGO AUTO AUCTION (Continued)**

**S104750501**

Developer State:	California
Developer Zip:	Not reported
Developer Contact:	Not reported
Developer Contact Title:	Not reported
Constype Linear Utility Ind:	Not reported
Emergency Phone:	Not reported
Emergency Phone Ext:	Not reported
Constype Above Ground Ind:	Not reported
Constype Below Ground Ind:	Not reported
Constype Cable Line Ind:	Not reported
Constype Comm Line Ind:	Not reported
Constype Commercial Ind:	Not reported
Constype Electrical Line Ind:	Not reported
Constype Gas Line Ind:	Not reported
Constype Industrial Ind:	Not reported
Constype Other Description:	Not reported
Constype Other Ind:	Not reported
Constype Recons Ind:	Not reported
Constype Residential Ind:	Not reported
Constype Transport Ind:	Not reported
Constype Utility Description:	Not reported
Constype Utility Ind:	Not reported
Constype Water Sewer Ind:	Not reported
Dir Discharge Uswater Ind:	N
Receiving Water Name:	Loma-Alta Creek
Certifier:	Kelly McLaughlin
Certifier Title:	Secretary Treasurer
Certification Date:	28-SEP-15
Primary Sic:	2499-Wood Products, NEC
Secondary Sic:	Not reported
Tertiary Sic:	Not reported
NPDES Number:	CAS000001
Status:	Active
Agency Number:	0
Region:	9
Regulatory Measure ID:	461839
Order Number:	97-03-DWQ
Regulatory Measure Type:	Enrollee
Place ID:	Not reported
WDID:	9 371026172
Program Type:	Industrial
Adoption Date Of Regulatory Measure:	Not reported
Effective Date Of Regulatory Measure:	10/01/2015
Expiration Date Of Regulatory Measure:	Not reported
Termination Date Of Regulatory Measure:	Not reported
Discharge Name:	Greenfield Fence Inc
Discharge Address:	4051 Oceanside Blvd
Discharge City:	Oceanside
Discharge State:	California
Discharge Zip:	92056
Received Date:	Not reported
Processed Date:	Not reported
Status:	Not reported
Status Date:	Not reported
Place Size:	Not reported
Place Size Unit:	Not reported

Map ID  
Direction  
Distance  
Elevation

MAP FINDINGS

Site

Database(s)

EDR ID Number  
EPA ID Number

**SAN DIEGO AUTO AUCTION (Continued)**

**S104750501**

Contact:	Not reported
Contact Title:	Not reported
Contact Phone:	Not reported
Contact Phone Ext:	Not reported
Contact Email:	Not reported
Operator Name:	Not reported
Operator Address:	Not reported
Operator City:	Not reported
Operator State:	Not reported
Operator Zip:	Not reported
Operator Contact:	Not reported
Operator Contact Title:	Not reported
Operator Contact Phone:	Not reported
Operator Contact Phone Ext:	Not reported
Operator Contact Email:	Not reported
Operator Type:	Not reported
Developer:	Not reported
Developer Address:	Not reported
Developer City:	Not reported
Developer State:	Not reported
Developer Zip:	Not reported
Developer Contact:	Not reported
Developer Contact Title:	Not reported
Constype Linear Utility Ind:	Not reported
Emergency Phone:	Not reported
Emergency Phone Ext:	Not reported
Constype Above Ground Ind:	Not reported
Constype Below Ground Ind:	Not reported
Constype Cable Line Ind:	Not reported
Constype Comm Line Ind:	Not reported
Constype Commercial Ind:	Not reported
Constype Electrical Line Ind:	Not reported
Constype Gas Line Ind:	Not reported
Constype Industrial Ind:	Not reported
Constype Other Description:	Not reported
Constype Other Ind:	Not reported
Constype Recons Ind:	Not reported
Constype Residential Ind:	Not reported
Constype Transport Ind:	Not reported
Constype Utility Description:	Not reported
Constype Utility Ind:	Not reported
Constype Water Sewer Ind:	Not reported
Dir Discharge Uswater Ind:	Not reported
Receiving Water Name:	Not reported
Certifier:	Not reported
Certifier Title:	Not reported
Certification Date:	Not reported
Primary Sic:	Not reported
Secondary Sic:	Not reported
Tertiary Sic:	Not reported

**CIWQS:**

Name:	GREENFIELD FENCE INC
Address:	4051 OCEANSIDE BLVD
City,State,Zip:	OCEANSIDE, CA 92056
Agency:	Greenfield Fence Inc

Map ID  
Direction  
Distance  
Elevation

MAP FINDINGS

Site

Database(s)

EDR ID Number  
EPA ID Number

**SAN DIEGO AUTO AUCTION (Continued)**

**S104750501**

Agency Address: 4051 Oceanside Blvd, Oceanside, CA 92056  
Place/Project Type: Industrial - Wood Products, NEC  
SIC/NAICS: 2499  
Region: 9  
Program: INDSTW  
Regulatory Measure Status: Active  
Regulatory Measure Type: Storm water industrial  
Order Number: 2014-0057-DWQ  
WDID: 9 371026172  
NPDES Number: CAS000001  
Adoption Date: Not reported  
Effective Date: 10/01/2015  
Termination Date: Not reported  
Expiration/Review Date: Not reported  
Design Flow: Not reported  
Major/Minor: Not reported  
Complexity: Not reported  
TTWQ: Not reported  
Enforcement Actions within 5 years: 0  
Violations within 5 years: 0  
Latitude: 33.203865  
Longitude: -117.293042

**CERS:**

Name: SAN DIEGO AUTO AUCTION  
Address: 4051 OCEANSIDE BL  
City,State,Zip: OCEANSIDE, CA 920565806  
Site ID: 681924  
CERS ID: T0607301707  
CERS Description: Leaking Underground Storage Tank Cleanup Site

Name: GREENFIELD FENCE INC.  
Address: 4051 OCEANSIDE BLVD  
City,State,Zip: OCEANSIDE, CA 92056  
Site ID: 29979  
CERS ID: 10373467  
CERS Description: Chemical Storage Facilities

**Violations:**

Site ID: 29979  
Site Name: Greenfield Fence Inc.  
Violation Date: 03-20-2015  
Citation: HSC 6.95 25508.1(f) - California Health and Safety Code, Chapter 6.95, Section(s) 25508.1(f)  
Violation Description: Failure to electronically update the business plan within 30 days of a substantial change.  
Violation Notes: Returned to compliance on 03/20/2015.  
Violation Division: San Diego County Department of Env Health  
Violation Program: HMRRP  
Violation Source: CERS,

Site ID: 29979  
Site Name: Greenfield Fence Inc.  
Violation Date: 09-21-2022  
Citation: HSC 6.95 25505(c) - California Health and Safety Code, Chapter 6.95, Section(s) 25505(c)  
Violation Description: Failure to have a business plan readily available to personnel of the

Map ID  
Direction  
Distance  
Elevation

MAP FINDINGS

Site

Database(s)

EDR ID Number  
EPA ID Number

**SAN DIEGO AUTO AUCTION (Continued)**

**S104750501**

Violation Notes: business or the unified program facility with responsibilities for emergency response or training.  
Violation Division: Returned to compliance on 09/29/2022. Inspection Sequence ID:7009045  
Violation Program: San Diego County Department of Env Health  
Violation Source: HMRRP  
CERS,

Site ID: 29979  
Site Name: Greenfield Fence Inc.  
Violation Date: 09-21-2022  
Citation: 22 CCR 12 66262.34(f) - California Code of Regulations, Title 22, Chapter 12, Section(s) 66262.34(f)  
Violation Description: Failure to properly label hazardous waste accumulation containers and portable tanks with the following requirements: "Hazardous Waste", name and address of the generator, physical and chemical characteristics of the Hazardous Waste, and starting accumulation date.

Violation Notes: Returned to compliance on 09/21/2022. Inspection Sequence ID:7009045  
Violation Division: San Diego County Department of Env Health  
Violation Program: HW  
Violation Source: CERS,

Site ID: 29979  
Site Name: Greenfield Fence Inc.  
Violation Date: 09-11-2019  
Citation: HSC 6.95 25508(a)(1) - California Health and Safety Code, Chapter 6.95, Section(s) 25508(a)(1)  
Violation Description: Failure to complete and electronically submit hazardous material inventory information for all reportable hazardous materials on site at or above reportable quantities.

Violation Notes: Returned to compliance on 10/06/2019. Inspection Sequence ID:6154889  
Violation Division: San Diego County Department of Env Health  
Violation Program: HMRRP  
Violation Source: CERS,

Site ID: 29979  
Site Name: Greenfield Fence Inc.  
Violation Date: 09-11-2019  
Citation: HSC 6.95 25508(a)(1) - California Health and Safety Code, Chapter 6.95, Section(s) 25508(a)(1)  
Violation Description: Failure to annually review and electronically certify that the business plan is complete and accurate on or before the annual due date.

Violation Notes: Returned to compliance on 10/06/2019. Inspection Sequence ID:6154889  
Violation Division: San Diego County Department of Env Health  
Violation Program: HMRRP  
Violation Source: CERS,

Site ID: 29979  
Site Name: Greenfield Fence Inc.  
Violation Date: 03-20-2015  
Citation: 22 CCR 12 66262.34(d) - California Code of Regulations, Title 22, Chapter 12, Section(s) 66262.34(d)  
Violation Description: Failure to dispose of hazardous waste within 180 days (or 270 if waste is transported over 200 miles) for the generator who generates less than 1000 kilogram per month, but more than 100 kilograms per month.  
Violation Notes: Returned to compliance on 04/02/2015.



Map ID  
Direction  
Distance  
Elevation

MAP FINDINGS

Site

Database(s)

EDR ID Number  
EPA ID Number

**SAN DIEGO AUTO AUCTION (Continued)**

**S104750501**

Violation Division: San Diego County Department of Env Health  
Violation Program: HW  
Violation Source: CERS,

Site ID: 29979  
Site Name: Greenfield Fence Inc.  
Violation Date: 09-21-2022  
Citation: 22 CCR 12 66262.40(c) - California Code of Regulations, Title 22, Chapter 12, Section(s) 66262.40(c)

Violation Description: Failure to keep records of any test results, waste analyses, or other determinations made in accordance with section 66262.11 for at least three years from the date that the waste was last sent to on-site or off-site treatment, storage, or disposal.

Violation Notes: Returned to compliance on 09/29/2022. Inspection Sequence ID:7009045  
Violation Division: San Diego County Department of Env Health  
Violation Program: HW  
Violation Source: CERS,

Site ID: 29979  
Site Name: Greenfield Fence Inc.  
Violation Date: 09-21-2022  
Citation: HSC 6.95 25508.2 - California Health and Safety Code, Chapter 6.95, Section(s) 25508.2

Violation Description: Failure to annually review and electronically certify that the business plan is complete and accurate on or before the annual due date.

Violation Notes: Returned to compliance on 09/29/2022. Inspection Sequence ID:7009045  
Violation Division: San Diego County Department of Env Health  
Violation Program: HMRRP  
Violation Source: CERS,

**Evaluation:**

Eval General Type: Compliance Evaluation Inspection  
Eval Date: 03-20-2015  
Violations Found: Yes  
Eval Type: Routine done by local agency  
Eval Notes: Inspector: Jaramillo Marcie Inspection ID:4086084  
Eval Division: San Diego County Department of Env Health  
Eval Program: HMRRP  
Eval Source: CERS,

Eval General Type: Compliance Evaluation Inspection  
Eval Date: 09-11-2019  
Violations Found: Yes  
Eval Type: Routine done by local agency  
Eval Notes: Inspector: Kieu Bridget Inspection ID:6154889  
Eval Division: San Diego County Department of Env Health  
Eval Program: HMRRP  
Eval Source: CERS,

Eval General Type: Compliance Evaluation Inspection  
Eval Date: 09-21-2022  
Violations Found: Yes  
Eval Type: Routine done by local agency  
Eval Notes: Inspector: Kieu Bridget Inspection ID:7009045  
Eval Division: San Diego County Department of Env Health  
Eval Program: HMRRP

Map ID  
Direction  
Distance  
Elevation

MAP FINDINGS

Site

Database(s)

EDR ID Number  
EPA ID Number

**SAN DIEGO AUTO AUCTION (Continued)**

**S104750501**

Eval Source: CERS,  
Eval General Type: Compliance Evaluation Inspection  
Eval Date: 09-21-2022  
Violations Found: Yes  
Eval Type: Routine done by local agency  
Eval Notes: Inspector: Kieu Bridget Inspection ID:7009045  
Eval Division: San Diego County Department of Env Health  
Eval Program: HW  
Eval Source: CERS,

Eval General Type: Compliance Evaluation Inspection  
Eval Date: 03-20-2015  
Violations Found: Yes  
Eval Type: Routine done by local agency  
Eval Notes: Inspector: Jaramillo Marcie Inspection ID:4086084  
Eval Division: San Diego County Department of Env Health  
Eval Program: HW  
Eval Source: CERS,

Eval General Type: Compliance Evaluation Inspection  
Eval Date: 04-28-2017  
Violations Found: No  
Eval Type: Routine done by local agency  
Eval Notes: Inspector: Yousif Teaba Inspection ID:5646473  
Eval Division: San Diego County Department of Env Health  
Eval Program: HW  
Eval Source: CERS,

Eval General Type: Compliance Evaluation Inspection  
Eval Date: 04-28-2017  
Violations Found: No  
Eval Type: Routine done by local agency  
Eval Notes: Inspector: Yousif Teaba Inspection ID:5646473  
Eval Division: San Diego County Department of Env Health  
Eval Program: HMRRP  
Eval Source: CERS,

Eval General Type: Compliance Evaluation Inspection  
Eval Date: 09-11-2019  
Violations Found: No  
Eval Type: Routine done by local agency  
Eval Notes: Inspector: Kieu Bridget Inspection ID:6154889  
Eval Division: San Diego County Department of Env Health  
Eval Program: HW  
Eval Source: CERS,

Coordinates:  
Site ID: 29979  
Facility Name: Greenfield Fence Inc.  
Env Int Type Code: HWG  
Program ID: 10373467  
Coord Name: Not reported  
Ref Point Type Desc: Center of a facility or station.,  
Latitude: 33.203870  
Longitude: -117.293050

Map ID  
Direction  
Distance  
Elevation

MAP FINDINGS

Site

Database(s)

EDR ID Number  
EPA ID Number

**SAN DIEGO AUTO AUCTION (Continued)**

**S104750501**

Affiliation:

Affiliation Type Desc: Facility Mailing Address  
Entity Name: Mailing Address  
Entity Title: Not reported  
Affiliation Address: 4051 Oceanside Blvd  
Affiliation City: Oceanside  
Affiliation State: CA  
Affiliation Country: Not reported  
Affiliation Zip: 92056  
Affiliation Phone: ,

Affiliation Type Desc: Owner/Operator  
Entity Name: Greenfield Fence Inc  
Entity Title: Operator  
Affiliation Address: 4051 Oceanside Blvd  
Affiliation City: Oceanside  
Affiliation State: CA  
Affiliation Country: Not reported  
Affiliation Zip: 92056  
Affiliation Phone: ,

Affiliation Type Desc: Legal Owner  
Entity Name: Greenfield Fence Inc.  
Entity Title: Not reported  
Affiliation Address: 4051 Oceanside Blvd.  
Affiliation City: Oceanside  
Affiliation State: CA  
Affiliation Country: United States  
Affiliation Zip: 92056  
Affiliation Phone: (760) 724-8131,

Affiliation Type Desc: Operator  
Entity Name: Greenfield Fence Inc.  
Entity Title: Not reported  
Affiliation Address: Not reported  
Affiliation City: Not reported  
Affiliation State: Not reported  
Affiliation Country: Not reported  
Affiliation Zip: Not reported  
Affiliation Phone: (760) 724-8131,

Affiliation Type Desc: Parent Corporation  
Entity Name: Greenfield Fence Inc  
Entity Title: Not reported  
Affiliation Address: Not reported  
Affiliation City: Not reported  
Affiliation State: Not reported  
Affiliation Country: Not reported  
Affiliation Zip: Not reported  
Affiliation Phone: ,

Affiliation Type Desc: CUPA District  
Entity Name: San Diego County Env Health Qlty  
Entity Title: Not reported  
Affiliation Address: PO Box 129261  
Affiliation City: San Diego  
Affiliation State: CA

Map ID  
Direction  
Distance  
Elevation

MAP FINDINGS

Site

Database(s)

EDR ID Number  
EPA ID Number

**SAN DIEGO AUTO AUCTION (Continued)**

**S104750501**

Affiliation Country: Not reported  
Affiliation Zip: 92112-9261  
Affiliation Phone: (858) 505-6880,

Affiliation Type Desc: Document Preparer  
Entity Name: Kelly McLaughlin  
Entity Title: Not reported  
Affiliation Address: Not reported  
Affiliation City: Not reported  
Affiliation State: Not reported  
Affiliation Country: Not reported  
Affiliation Zip: Not reported  
Affiliation Phone: ,

Affiliation Type Desc: Environmental Contact  
Entity Name: Heriberto Hurtado  
Entity Title: Not reported  
Affiliation Address: 4051 Oceanside Blvd.  
Affiliation City: Oceanside  
Affiliation State: CA  
Affiliation Country: Not reported  
Affiliation Zip: 92056  
Affiliation Phone: ,

Affiliation Type Desc: Identification Signer  
Entity Name: Kelly McLaughlin  
Entity Title: Sec/Trea  
Affiliation Address: Not reported  
Affiliation City: Not reported  
Affiliation State: Not reported  
Affiliation Country: Not reported  
Affiliation Zip: Not reported  
Affiliation Phone: ,

Name: GREENFIELD FENCE INC.  
Address: 4051 OCEANSIDE BLVD  
City,State,Zip: OCEANSIDE, CA 92056  
Site ID: 29979  
CERS ID: 840992  
CERS Description: Industrial Facility Storm Water

Violations:  
Site ID: 29979  
Site Name: Greenfield Fence Inc.  
Violation Date: 03-20-2015  
Citation: HSC 6.95 25508.1(f) - California Health and Safety Code, Chapter 6.95, Section(s) 25508.1(f)  
Violation Description: Failure to electronically update the business plan within 30 days of a substantial change.  
Violation Notes: Returned to compliance on 03/20/2015.  
Violation Division: San Diego County Department of Env Health  
Violation Program: HMRRP  
Violation Source: CERS,  
  
Site ID: 29979  
Site Name: Greenfield Fence Inc.  
Violation Date: 09-21-2022

Map ID  
Direction  
Distance  
Elevation

MAP FINDINGS

Site

Database(s)

EDR ID Number  
EPA ID Number

**SAN DIEGO AUTO AUCTION (Continued)**

**S104750501**

Citation: HSC 6.95 25505(c) - California Health and Safety Code, Chapter 6.95, Section(s) 25505(c)  
Violation Description: Failure to have a business plan readily available to personnel of the business or the unified program facility with responsibilities for emergency response or training.  
Violation Notes: Returned to compliance on 09/29/2022. Inspection Sequence ID:7009045  
Violation Division: San Diego County Department of Env Health  
Violation Program: HMRRP  
Violation Source: CERS,

Site ID: 29979  
Site Name: Greenfield Fence Inc.  
Violation Date: 09-21-2022  
Citation: 22 CCR 12 66262.34(f) - California Code of Regulations, Title 22, Chapter 12, Section(s) 66262.34(f)  
Violation Description: Failure to properly label hazardous waste accumulation containers and portable tanks with the following requirements: "Hazardous Waste", name and address of the generator, physical and chemical characteristics of the Hazardous Waste, and starting accumulation date.  
Violation Notes: Returned to compliance on 09/21/2022. Inspection Sequence ID:7009045  
Violation Division: San Diego County Department of Env Health  
Violation Program: HW  
Violation Source: CERS,

Site ID: 29979  
Site Name: Greenfield Fence Inc.  
Violation Date: 09-11-2019  
Citation: HSC 6.95 25508(a)(1) - California Health and Safety Code, Chapter 6.95, Section(s) 25508(a)(1)  
Violation Description: Failure to complete and electronically submit hazardous material inventory information for all reportable hazardous materials on site at or above reportable quantities.  
Violation Notes: Returned to compliance on 10/06/2019. Inspection Sequence ID:6154889  
Violation Division: San Diego County Department of Env Health  
Violation Program: HMRRP  
Violation Source: CERS,

Site ID: 29979  
Site Name: Greenfield Fence Inc.  
Violation Date: 09-11-2019  
Citation: HSC 6.95 25508(a)(1) - California Health and Safety Code, Chapter 6.95, Section(s) 25508(a)(1)  
Violation Description: Failure to annually review and electronically certify that the business plan is complete and accurate on or before the annual due date.  
Violation Notes: Returned to compliance on 10/06/2019. Inspection Sequence ID:6154889  
Violation Division: San Diego County Department of Env Health  
Violation Program: HMRRP  
Violation Source: CERS,

Site ID: 29979  
Site Name: Greenfield Fence Inc.  
Violation Date: 03-20-2015  
Citation: 22 CCR 12 66262.34(d) - California Code of Regulations, Title 22, Chapter 12, Section(s) 66262.34(d)  
Violation Description: Failure to dispose of hazardous waste within 180 days (or 270 if waste

Map ID  
Direction  
Distance  
Elevation

MAP FINDINGS

Site

Database(s)

EDR ID Number  
EPA ID Number

**SAN DIEGO AUTO AUCTION (Continued)**

**S104750501**

is transported over 200 miles) for the generator who generates less than 1000 kilogram per month, but more than 100 kilograms per month.  
Returned to compliance on 04/02/2015.  
Violation Notes: San Diego County Department of Env Health  
Violation Division: HW  
Violation Program: CERS,  
Violation Source:  
  
Site ID: 29979  
Site Name: Greenfield Fence Inc.  
Violation Date: 09-21-2022  
Citation: 22 CCR 12 66262.40(c) - California Code of Regulations, Title 22, Chapter 12, Section(s) 66262.40(c)  
Violation Description: Failure to keep records of any test results, waste analyses, or other determinations made in accordance with section 66262.11 for at least three years from the date that the waste was last sent to on-site or off-site treatment, storage, or disposal.  
  
Violation Notes: Returned to compliance on 09/29/2022. Inspection Sequence ID:7009045  
Violation Division: San Diego County Department of Env Health  
Violation Program: HW  
Violation Source: CERS,  
  
Site ID: 29979  
Site Name: Greenfield Fence Inc.  
Violation Date: 09-21-2022  
Citation: HSC 6.95 25508.2 - California Health and Safety Code, Chapter 6.95, Section(s) 25508.2  
Violation Description: Failure to annually review and electronically certify that the business plan is complete and accurate on or before the annual due date.  
  
Violation Notes: Returned to compliance on 09/29/2022. Inspection Sequence ID:7009045  
Violation Division: San Diego County Department of Env Health  
Violation Program: HMRRP  
Violation Source: CERS,

Evaluation:  
Eval General Type: Compliance Evaluation Inspection  
Eval Date: 03-20-2015  
Violations Found: Yes  
Eval Type: Routine done by local agency  
Eval Notes: Inspector: Jaramillo Marcie Inspection ID:4086084  
Eval Division: San Diego County Department of Env Health  
Eval Program: HMRRP  
Eval Source: CERS,  
  
Eval General Type: Compliance Evaluation Inspection  
Eval Date: 09-11-2019  
Violations Found: Yes  
Eval Type: Routine done by local agency  
Eval Notes: Inspector: Kieu Bridget Inspection ID:6154889  
Eval Division: San Diego County Department of Env Health  
Eval Program: HMRRP  
Eval Source: CERS,  
  
Eval General Type: Compliance Evaluation Inspection  
Eval Date: 09-21-2022  
Violations Found: Yes  
Eval Type: Routine done by local agency

Map ID  
Direction  
Distance  
Elevation

MAP FINDINGS

Site

Database(s)

EDR ID Number  
EPA ID Number

**SAN DIEGO AUTO AUCTION (Continued)**

**S104750501**

Eval Notes: Inspector: Kieu Bridget Inspection ID:7009045  
Eval Division: San Diego County Department of Env Health  
Eval Program: HMRRP  
Eval Source: CERS,

Eval General Type: Compliance Evaluation Inspection  
Eval Date: 09-21-2022  
Violations Found: Yes  
Eval Type: Routine done by local agency  
Eval Notes: Inspector: Kieu Bridget Inspection ID:7009045  
Eval Division: San Diego County Department of Env Health  
Eval Program: HW  
Eval Source: CERS,

Eval General Type: Compliance Evaluation Inspection  
Eval Date: 03-20-2015  
Violations Found: Yes  
Eval Type: Routine done by local agency  
Eval Notes: Inspector: Jaramillo Marcie Inspection ID:4086084  
Eval Division: San Diego County Department of Env Health  
Eval Program: HW  
Eval Source: CERS,

Eval General Type: Compliance Evaluation Inspection  
Eval Date: 04-28-2017  
Violations Found: No  
Eval Type: Routine done by local agency  
Eval Notes: Inspector: Yousif Teaba Inspection ID:5646473  
Eval Division: San Diego County Department of Env Health  
Eval Program: HW  
Eval Source: CERS,

Eval General Type: Compliance Evaluation Inspection  
Eval Date: 04-28-2017  
Violations Found: No  
Eval Type: Routine done by local agency  
Eval Notes: Inspector: Yousif Teaba Inspection ID:5646473  
Eval Division: San Diego County Department of Env Health  
Eval Program: HMRRP  
Eval Source: CERS,

Eval General Type: Compliance Evaluation Inspection  
Eval Date: 09-11-2019  
Violations Found: No  
Eval Type: Routine done by local agency  
Eval Notes: Inspector: Kieu Bridget Inspection ID:6154889  
Eval Division: San Diego County Department of Env Health  
Eval Program: HW  
Eval Source: CERS,

Coordinates:  
Site ID: 29979  
Facility Name: Greenfield Fence Inc.  
Env Int Type Code: HWG  
Program ID: 10373467  
Coord Name: Not reported  
Ref Point Type Desc: Center of a facility or station.,

Map ID  
Direction  
Distance  
Elevation

MAP FINDINGS

Site

Database(s)

EDR ID Number  
EPA ID Number

**SAN DIEGO AUTO AUCTION (Continued)**

**S104750501**

Latitude: 33.203870  
Longitude: -117.293050

Affiliation:

Affiliation Type Desc: Facility Mailing Address  
Entity Name: Mailing Address  
Entity Title: Not reported  
Affiliation Address: 4051 Oceanside Blvd  
Affiliation City: Oceanside  
Affiliation State: CA  
Affiliation Country: Not reported  
Affiliation Zip: 92056  
Affiliation Phone: ,

Affiliation Type Desc: Owner/Operator  
Entity Name: Greenfield Fence Inc  
Entity Title: Operator  
Affiliation Address: 4051 Oceanside Blvd  
Affiliation City: Oceanside  
Affiliation State: CA  
Affiliation Country: Not reported  
Affiliation Zip: 92056  
Affiliation Phone: ,

Affiliation Type Desc: Legal Owner  
Entity Name: Greenfield Fence Inc.  
Entity Title: Not reported  
Affiliation Address: 4051 Oceanside Blvd.  
Affiliation City: Oceanside  
Affiliation State: CA  
Affiliation Country: United States  
Affiliation Zip: 92056  
Affiliation Phone: (760) 724-8131,

Affiliation Type Desc: Operator  
Entity Name: Greenfield Fence Inc.  
Entity Title: Not reported  
Affiliation Address: Not reported  
Affiliation City: Not reported  
Affiliation State: Not reported  
Affiliation Country: Not reported  
Affiliation Zip: Not reported  
Affiliation Phone: (760) 724-8131,

Affiliation Type Desc: Parent Corporation  
Entity Name: Greenfield Fence Inc  
Entity Title: Not reported  
Affiliation Address: Not reported  
Affiliation City: Not reported  
Affiliation State: Not reported  
Affiliation Country: Not reported  
Affiliation Zip: Not reported  
Affiliation Phone: ,

Affiliation Type Desc: CUPA District  
Entity Name: San Diego County Env Health Qlty  
Entity Title: Not reported



Map ID  
Direction  
Distance  
Elevation

MAP FINDINGS

Site

Database(s)

EDR ID Number  
EPA ID Number

**SAN DIEGO AUTO AUCTION (Continued)**

**S104750501**

Affiliation Address: PO Box 129261  
Affiliation City: San Diego  
Affiliation State: CA  
Affiliation Country: Not reported  
Affiliation Zip: 92112-9261  
Affiliation Phone: (858) 505-6880,

Affiliation Type Desc: Document Preparer  
Entity Name: Kelly McLaughlin  
Entity Title: Not reported  
Affiliation Address: Not reported  
Affiliation City: Not reported  
Affiliation State: Not reported  
Affiliation Country: Not reported  
Affiliation Zip: Not reported  
Affiliation Phone: ,

Affiliation Type Desc: Environmental Contact  
Entity Name: Heriberto Hurtado  
Entity Title: Not reported  
Affiliation Address: 4051 Oceanside Blvd.  
Affiliation City: Oceanside  
Affiliation State: CA  
Affiliation Country: Not reported  
Affiliation Zip: 92056  
Affiliation Phone: ,

Affiliation Type Desc: Identification Signer  
Entity Name: Kelly McLaughlin  
Entity Title: Sec/Trea  
Affiliation Address: Not reported  
Affiliation City: Not reported  
Affiliation State: Not reported  
Affiliation Country: Not reported  
Affiliation Zip: Not reported  
Affiliation Phone: ,

**E27  
NNW  
< 1/8  
0.105 mi.  
555 ft.**

**GREENFIELD FENCE INC  
4051 OCEANSIDE BLVD  
OCEANSIDE, CA 92056  
Site 3 of 3 in cluster E**

**RCRA NonGen / NLR 1024834592  
CAL000375347**

**Relative:  
Higher  
Actual:  
232 ft.**

RCRA Listings:  
Date Form Received by Agency: 20120615  
Handler Name: Greenfield Fence Inc  
Handler Address: 4051 OCEANSIDE BLVD  
Handler City,State,Zip: OCEANSIDE, CA 92056  
EPA ID: CAL000375347  
Contact Name: KELLY MCLAUGHLIN  
Contact Address: 4051 OCEANSIDE BLVD  
Contact City,State,Zip: OCEANSIDE, CA 92056  
Contact Telephone: 760-724-8131  
Contact Fax: 760-724-8483  
Contact Email: KELLY@GREENFIELDFENCEINC.COM  
Contact Title: Not reported  
EPA Region: 09

Map ID  
Direction  
Distance  
Elevation

MAP FINDINGS

Site

Database(s)

EDR ID Number  
EPA ID Number

**GREENFIELD FENCE INC (Continued)**

**1024834592**

Land Type:	Not reported
Federal Waste Generator Description:	Not a generator, verified
Non-Notifier:	Not reported
Biennial Report Cycle:	Not reported
Accessibility:	Not reported
Active Site Indicator:	Handler Activities
State District Owner:	Not reported
State District:	Not reported
Mailing Address:	4051 OCEANSIDE BLVD
Mailing City,State,Zip:	OCEANSIDE, CA 92056-0000
Owner Name:	Greenfield Fence Inc
Owner Type:	Other
Operator Name:	Kelly Mclaughlin
Operator Type:	Other
Short-Term Generator Activity:	No
Importer Activity:	No
Mixed Waste Generator:	No
Transporter Activity:	No
Transfer Facility Activity:	No
Recycler Activity with Storage:	No
Small Quantity On-Site Burner Exemption:	No
Smelting Melting and Refining Furnace Exemption:	No
Underground Injection Control:	No
Off-Site Waste Receipt:	No
Universal Waste Indicator:	Yes
Universal Waste Destination Facility:	Yes
Federal Universal Waste:	No
Active Site State-Reg Handler:	---
Federal Facility Indicator:	Not reported
Hazardous Secondary Material Indicator:	N
Sub-Part K Indicator:	Not reported
2018 GPRC Permit Baseline:	Not on the Baseline
2018 GPRC Renewals Baseline:	Not on the Baseline
202 GPRC Corrective Action Baseline:	No
Subject to Corrective Action Universe:	No
Non-TSDFs Where RCRA CA has Been Imposed Universe:	No
Corrective Action Priority Ranking:	No NCAPS ranking
Environmental Control Indicator:	No
Institutional Control Indicator:	No
Human Exposure Controls Indicator:	N/A
Groundwater Controls Indicator:	N/A
Significant Non-Complier Universe:	No
Unaddressed Significant Non-Complier Universe:	No
Addressed Significant Non-Complier Universe:	No
Significant Non-Complier With a Compliance Schedule Universe:	No
Financial Assurance Required:	Not reported
Handler Date of Last Change:	20180906
Recognized Trader-Importer:	No
Recognized Trader-Exporter:	No
Importer of Spent Lead Acid Batteries:	No
Exporter of Spent Lead Acid Batteries:	No
Recycler Activity Without Storage:	No
Manifest Broker:	No
Sub-Part P Indicator:	No

Map ID  
Direction  
Distance  
Elevation

MAP FINDINGS

Site

Database(s)

EDR ID Number  
EPA ID Number

**GREENFIELD FENCE INC (Continued)**

**1024834592**

Handler - Owner Operator:

Owner/Operator Indicator: Operator  
Owner/Operator Name: KELLY MCLAUGHLIN  
Legal Status: Other  
Date Became Current: Not reported  
Date Ended Current: Not reported  
Owner/Operator Address: 4051 OCEANSIDE BLVD  
Owner/Operator City,State,Zip: OCEANSIDE, CA 92056  
Owner/Operator Telephone: 760-724-8131  
Owner/Operator Telephone Ext: Not reported  
Owner/Operator Fax: Not reported  
Owner/Operator Email: Not reported

Owner/Operator Indicator: Owner  
Owner/Operator Name: GREENFIELD FENCE INC  
Legal Status: Other  
Date Became Current: Not reported  
Date Ended Current: Not reported  
Owner/Operator Address: 3 ROLLING VIEW LANE  
Owner/Operator City,State,Zip: FALLBROOK, CA 92028-0000  
Owner/Operator Telephone: 951-206-9551  
Owner/Operator Telephone Ext: Not reported  
Owner/Operator Fax: Not reported  
Owner/Operator Email: Not reported

Historic Generators:

Receive Date: 20120615  
Handler Name: GREENFIELD FENCE INC  
Federal Waste Generator Description: Not a generator, verified  
State District Owner: Not reported  
Large Quantity Handler of Universal Waste: No  
Recognized Trader Importer: No  
Recognized Trader Exporter: No  
Spent Lead Acid Battery Importer: No  
Spent Lead Acid Battery Exporter: No  
Current Record: Yes  
Non Storage Recycler Activity: Not reported  
Electronic Manifest Broker: Not reported

List of NAICS Codes and Descriptions:

NAICS Code: 56291  
NAICS Description: REMEDIATION SERVICES

Facility Has Received Notices of Violations:

Violations: No Violations Found

Evaluation Action Summary:

Evaluations: No Evaluations Found

Map ID  
 Direction  
 Distance  
 Elevation

MAP FINDINGS

Site

Database(s)

EDR ID Number  
 EPA ID Number

**28**  
**ENE**  
**< 1/8**  
**0.107 mi.**  
**564 ft.**

**DENISE PALMER**  
**4142 CRYSTAL STREET**  
**OCEANSIDE, CA 92056**

**RCRA NonGen / NLR**

**1027688024**  
**CAC003230291**

**Relative:**  
**Higher**  
**Actual:**  
**299 ft.**

RCRA Listings:	20230501
Date Form Received by Agency:	Denise Palmer
Handler Name:	4142 CRYSTAL STREET
Handler Address:	OCEANSIDE, CA 92056
Handler City,State,Zip:	CAC003230291
EPA ID:	DENISE PALMER
Contact Name:	4142 CRYSTAL STREET
Contact Address:	OCEANSIDE, CA 92056
Contact City,State,Zip:	760-271-3767
Contact Telephone:	Not reported
Contact Fax:	LRIVERO@APEX411.COM
Contact Email:	Not reported
Contact Title:	09
EPA Region:	Not reported
Land Type:	Not a generator, verified
Federal Waste Generator Description:	Not reported
Non-Notifier:	Not reported
Biennial Report Cycle:	Not reported
Accessibility:	Not reported
Active Site Indicator:	Not reported
State District Owner:	Not reported
State District:	Not reported
Mailing Address:	4142 CRYSTAL STREET
Mailing City,State,Zip:	OCEANSIDE, CA 92056
Owner Name:	Denise Palmer
Owner Type:	Other
Operator Name:	Denise Palmer
Operator Type:	Other
Short-Term Generator Activity:	No
Importer Activity:	No
Mixed Waste Generator:	No
Transporter Activity:	No
Transfer Facility Activity:	No
Recycler Activity with Storage:	No
Small Quantity On-Site Burner Exemption:	No
Smelting Melting and Refining Furnace Exemption:	No
Underground Injection Control:	No
Off-Site Waste Receipt:	No
Universal Waste Indicator:	No
Universal Waste Destination Facility:	No
Federal Universal Waste:	No
Active Site State-Reg Handler:	---
Federal Facility Indicator:	Not reported
Hazardous Secondary Material Indicator:	N
Sub-Part K Indicator:	Not reported
2018 GPRC Permit Baseline:	Not on the Baseline
2018 GPRC Renewals Baseline:	Not on the Baseline
202 GPRC Corrective Action Baseline:	No
Subject to Corrective Action Universe:	No
Non-TSDFs Where RCRA CA has Been Imposed Universe:	No
Corrective Action Priority Ranking:	No NCAPS ranking
Environmental Control Indicator:	No
Institutional Control Indicator:	No

Map ID  
Direction  
Distance  
Elevation

MAP FINDINGS

Site

Database(s)

EDR ID Number  
EPA ID Number

**DENISE PALMER (Continued)**

**1027688024**

Human Exposure Controls Indicator:	N/A
Groundwater Controls Indicator:	N/A
Significant Non-Complier Universe:	No
Unaddressed Significant Non-Complier Universe:	No
Addressed Significant Non-Complier Universe:	No
Significant Non-Complier With a Compliance Schedule Universe:	No
Financial Assurance Required:	Not reported
Handler Date of Last Change:	20230502
Recognized Trader-Importer:	No
Recognized Trader-Exporter:	No
Importer of Spent Lead Acid Batteries:	No
Exporter of Spent Lead Acid Batteries:	No
Recycler Activity Without Storage:	No
Manifest Broker:	No
Sub-Part P Indicator:	No

Handler - Owner Operator:

Owner/Operator Indicator:	Operator
Owner/Operator Name: DENISE PALMER	
Legal Status:	Other
Date Became Current:	Not reported
Date Ended Current:	Not reported
Owner/Operator Address:	4142 CRYSTAL STREET
Owner/Operator City,State,Zip:	OCEANSIDE, CA 92056
Owner/Operator Telephone:	760-271-3767
Owner/Operator Telephone Ext:	Not reported
Owner/Operator Fax:	Not reported
Owner/Operator Email:	Not reported

Owner/Operator Indicator:	Owner
Owner/Operator Name: DENISE PALMER	
Legal Status:	Other
Date Became Current:	Not reported
Date Ended Current:	Not reported
Owner/Operator Address:	4142 CRYSTAL STREET
Owner/Operator City,State,Zip:	OCEANSIDE, CA 92056
Owner/Operator Telephone:	760-271-3767
Owner/Operator Telephone Ext:	Not reported
Owner/Operator Fax:	Not reported
Owner/Operator Email:	Not reported

Historic Generators:

Receive Date:	20230501
Handler Name: DENISE PALMER	
Federal Waste Generator Description:	Not a generator, verified
State District Owner:	Not reported
Large Quantity Handler of Universal Waste:	No
Recognized Trader Importer:	No
Recognized Trader Exporter:	No
Spent Lead Acid Battery Importer:	No
Spent Lead Acid Battery Exporter:	No
Current Record:	Yes
Non Storage Recycler Activity:	No
Electronic Manifest Broker:	No

Map ID  
 Direction  
 Distance  
 Elevation

MAP FINDINGS

Site

Database(s)

EDR ID Number  
 EPA ID Number

**DENISE PALMER (Continued)**

**1027688024**

List of NAICS Codes and Descriptions:

NAICS Code: 56299  
 NAICS Description: ALL OTHER WASTE MANAGEMENT SERVICES

Facility Has Received Notices of Violations:

Violations: No Violations Found

Evaluation Action Summary:

Evaluations: No Evaluations Found

**C29**  
**NNE**  
 < 1/8  
 0.117 mi.  
 620 ft.

**BAY CAL COMMERCIAL PAINTING**  
**4083 OCEANSIDE BLVD**  
**OCEANSIDE, CA 92056**  
 Site 4 of 7 in cluster C

RCRA NonGen / NLR

**1025880126**  
**CAP000156497**

**Relative:**  
**Higher**  
**Actual:**  
**244 ft.**

RCRA Listings:  
 Date Form Received by Agency: 20040903  
 Handler Name: Bay Cal Commercial Painting  
 Handler Address: 4083 OCEANSIDE BLVD  
 Handler City,State,Zip: OCEANSIDE, CA 92056  
 EPA ID: CAP000156497  
 Contact Name: JIM BUNETTA  
 Contact Address: 4100 AVENIDA DE LA PLATA  
 Contact City,State,Zip: OCEANSIDE, CA 92056  
 Contact Telephone: 760-758-5205  
 Contact Fax: Not reported  
 Contact Email: Not reported  
 Contact Title: Not reported  
 EPA Region: 09  
 Land Type: Private  
 Federal Waste Generator Description: Not a generator, verified  
 Non-Notifier: Not reported  
 Biennial Report Cycle: Not reported  
 Accessibility: Not reported  
 Active Site Indicator: Not reported  
 State District Owner: Not reported  
 State District: Not reported  
 Mailing Address: 4100 AVENIDA DE LA PLATA  
 Mailing City,State,Zip: OCEANSIDE, CA 92056  
 Owner Name: Tracy N Miller Trustee  
 Owner Type: Private  
 Operator Name: Tracy Miller  
 Operator Type: Private  
 Short-Term Generator Activity: No  
 Importer Activity: No  
 Mixed Waste Generator: No  
 Transporter Activity: No  
 Transfer Facility Activity: No  
 Recycler Activity with Storage: No  
 Small Quantity On-Site Burner Exemption: No  
 Smelting Melting and Refining Furnace Exemption: No  
 Underground Injection Control: No  
 Off-Site Waste Receipt: No  
 Universal Waste Indicator: No

Map ID  
 Direction  
 Distance  
 Elevation

MAP FINDINGS

Site

Database(s)

EDR ID Number  
 EPA ID Number

**BAY CAL COMMERCIAL PAINTING (Continued)**

**1025880126**

Universal Waste Destination Facility:	No
Federal Universal Waste:	No
Active Site State-Reg Handler:	---
Federal Facility Indicator:	Not reported
Hazardous Secondary Material Indicator:	N
Sub-Part K Indicator:	Not reported
2018 GPRA Permit Baseline:	Not on the Baseline
2018 GPRA Renewals Baseline:	Not on the Baseline
202 GPRA Corrective Action Baseline:	No
Subject to Corrective Action Universe:	No
Non-TSDFs Where RCRA CA has Been Imposed Universe:	No
Corrective Action Priority Ranking:	No NCAPS ranking
Environmental Control Indicator:	No
Institutional Control Indicator:	No
Human Exposure Controls Indicator:	N/A
Groundwater Controls Indicator:	N/A
Significant Non-Complier Universe:	No
Unaddressed Significant Non-Complier Universe:	No
Addressed Significant Non-Complier Universe:	No
Significant Non-Complier With a Compliance Schedule Universe:	No
Financial Assurance Required:	Not reported
Handler Date of Last Change:	20041213
Recognized Trader-Importer:	No
Recognized Trader-Exporter:	No
Importer of Spent Lead Acid Batteries:	No
Exporter of Spent Lead Acid Batteries:	No
Recycler Activity Without Storage:	No
Manifest Broker:	No
Sub-Part P Indicator:	No

Hazardous Waste Summary:

Waste Code:	D001
Waste Description:	Ignitable Waste

Handler - Owner Operator:

Owner/Operator Indicator:	Operator
Owner/Operator Name:	TRACY MILLER
Legal Status:	Private
Date Became Current:	19940101
Date Ended Current:	Not reported
Owner/Operator Address:	Not reported
Owner/Operator City,State,Zip:	Not reported
Owner/Operator Telephone:	Not reported
Owner/Operator Telephone Ext:	Not reported
Owner/Operator Fax:	Not reported
Owner/Operator Email:	Not reported

Owner/Operator Indicator:	Owner
Owner/Operator Name:	TRACY N MILLER TRUSTEE
Legal Status:	Private
Date Became Current:	19940101
Date Ended Current:	Not reported
Owner/Operator Address:	25951 RIDGEWOOD RD
Owner/Operator City,State,Zip:	CARMEL, CA 93923
Owner/Operator Telephone:	Not reported

Map ID  
Direction  
Distance  
Elevation

MAP FINDINGS

Site

Database(s)

EDR ID Number  
EPA ID Number

**BAY CAL COMMERCIAL PAINTING (Continued)**

**1025880126**

Owner/Operator Telephone Ext: Not reported  
Owner/Operator Fax: Not reported  
Owner/Operator Email: Not reported

Historic Generators:

Receive Date: 20040903  
Handler Name: BAY CAL COMMERCIAL PAINTING  
Federal Waste Generator Description: Not a generator, verified  
State District Owner: Not reported  
Large Quantity Handler of Universal Waste: No  
Recognized Trader Importer: No  
Recognized Trader Exporter: No  
Spent Lead Acid Battery Importer: No  
Spent Lead Acid Battery Exporter: No  
Current Record: Yes  
Non Storage Recycler Activity: Not reported  
Electronic Manifest Broker: Not reported

List of NAICS Codes and Descriptions:

NAICS Code: 23832  
NAICS Description: PAINTING AND WALL COVERING CONTRACTORS

Facility Has Received Notices of Violations:

Violations: No Violations Found

Evaluation Action Summary:

Evaluations: No Evaluations Found

**C30**  
**NNE**  
**< 1/8**  
**0.117 mi.**  
**620 ft.**

**TIPD LLC**  
**4083 OCEANSIDE BLVD STE G**  
**OCEANSIDE, CA 92056**

**RCRA NonGen / NLR**

**1026490306**  
**CAL000455029**

**Site 5 of 7 in cluster C**

**Relative:**  
**Higher**

**Actual:**  
**244 ft.**

RCRA Listings:

Date Form Received by Agency: 20200611  
Handler Name: Tipd Llc  
Handler Address: 4083 OCEANSIDE BLVD STE G  
Handler City,State,Zip: OCEANSIDE, CA 92056  
EPA ID: CAL000455029  
Contact Name: RICK RANKIN  
Contact Address: 4083 OCEANSIDE BLVD STE G  
Contact City,State,Zip: OCEANSIDE, CA 92056  
Contact Telephone: 760-295-1625  
Contact Fax: Not reported  
Contact Email: RANKIN@TIPDLLC.COM  
Contact Title: Not reported  
EPA Region: 09  
Land Type: Not reported  
Federal Waste Generator Description: Not a generator, verified  
Non-Notifier: Not reported  
Biennial Report Cycle: Not reported  
Accessibility: Not reported  
Active Site Indicator: Not reported  
State District Owner: Not reported



Map ID  
 Direction  
 Distance  
 Elevation

MAP FINDINGS

Site

Database(s)

EDR ID Number  
 EPA ID Number

**TIPD LLC (Continued)**

**1026490306**

State District:	Not reported
Mailing Address:	4083 OCEANSIDE BLVD STE G
Mailing City,State,Zip:	OCEANSIDE, CA 92056
Owner Name:	Tipd Llc
Owner Type:	Other
Operator Name:	Rick Rankin
Operator Type:	Other
Short-Term Generator Activity:	No
Importer Activity:	No
Mixed Waste Generator:	No
Transporter Activity:	No
Transfer Facility Activity:	No
Recycler Activity with Storage:	No
Small Quantity On-Site Burner Exemption:	No
Smelting Melting and Refining Furnace Exemption:	No
Underground Injection Control:	No
Off-Site Waste Receipt:	No
Universal Waste Indicator:	No
Universal Waste Destination Facility:	No
Federal Universal Waste:	No
Active Site State-Reg Handler:	---
Federal Facility Indicator:	Not reported
Hazardous Secondary Material Indicator:	N
Sub-Part K Indicator:	Not reported
2018 GPRA Permit Baseline:	Not on the Baseline
2018 GPRA Renewals Baseline:	Not on the Baseline
202 GPRA Corrective Action Baseline:	No
Subject to Corrective Action Universe:	No
Non-TSDFs Where RCRA CA has Been Imposed Universe:	No
Corrective Action Priority Ranking:	No NCAPS ranking
Environmental Control Indicator:	No
Institutional Control Indicator:	No
Human Exposure Controls Indicator:	N/A
Groundwater Controls Indicator:	N/A
Significant Non-Complier Universe:	No
Unaddressed Significant Non-Complier Universe:	No
Addressed Significant Non-Complier Universe:	No
Significant Non-Complier With a Compliance Schedule Universe:	No
Financial Assurance Required:	Not reported
Handler Date of Last Change:	20200710
Recognized Trader-Importer:	No
Recognized Trader-Exporter:	No
Importer of Spent Lead Acid Batteries:	No
Exporter of Spent Lead Acid Batteries:	No
Recycler Activity Without Storage:	No
Manifest Broker:	No
Sub-Part P Indicator:	No

**Handler - Owner Operator:**

Owner/Operator Indicator:	Operator
Owner/Operator Name: RICK RANKIN	
Legal Status:	Other
Date Became Current:	Not reported
Date Ended Current:	Not reported
Owner/Operator Address:	4083 OCEANSIDE BLVD STE G
Owner/Operator City,State,Zip:	OCEANSIDE, CA 92056

Map ID  
 Direction  
 Distance  
 Elevation

MAP FINDINGS

Site

Database(s)

EDR ID Number  
 EPA ID Number

**TIPD LLC (Continued)**

**1026490306**

Owner/Operator Telephone:	760-295-1625
Owner/Operator Telephone Ext:	Not reported
Owner/Operator Fax:	Not reported
Owner/Operator Email:	Not reported
Owner/Operator Indicator:	Owner
Owner/Operator Name:	TIPD LLC
Legal Status:	Other
Date Became Current:	Not reported
Date Ended Current:	Not reported
Owner/Operator Address:	1430 N 6TH AVE
Owner/Operator City,State,Zip:	TUCSON, AZ 85705
Owner/Operator Telephone:	520-622-0804
Owner/Operator Telephone Ext:	Not reported
Owner/Operator Fax:	Not reported
Owner/Operator Email:	Not reported

Historic Generators:

Receive Date:	20200611
Handler Name:	TIPD LLC
Federal Waste Generator Description:	Not a generator, verified
State District Owner:	Not reported
Large Quantity Handler of Universal Waste:	No
Recognized Trader Importer:	No
Recognized Trader Exporter:	No
Spent Lead Acid Battery Importer:	No
Spent Lead Acid Battery Exporter:	No
Current Record:	Yes
Non Storage Recycler Activity:	Not reported
Electronic Manifest Broker:	Not reported

List of NAICS Codes and Descriptions:

NAICS Code:	333316
NAICS Description:	PHOTOGRAPHIC AND PHOTOCOPYING EQUIPMENT MANUFACTURING

Facility Has Received Notices of Violations:

Violations:	No Violations Found
-------------	---------------------

Evaluation Action Summary:

Evaluations:	No Evaluations Found
--------------	----------------------

**C31**  
**NNE**  
**< 1/8**  
**0.117 mi.**  
**620 ft.**

**TIPD LLC**  
**4083 OCEANSIDE BLVD.**  
**OCEANSIDE, CA 92056**

**RCRA NonGen / NLR**

**1024772749**  
**CAC002992664**

**Site 6 of 7 in cluster C**

**Relative:**  
**Higher**  
**Actual:**  
**244 ft.**

RCRA Listings:	
Date Form Received by Agency:	20181211
Handler Name:	Tipd Llc
Handler Address:	4083 OCEANSIDE BLVD.
Handler City,State,Zip:	OCEANSIDE, CA 92056
EPA ID:	CAC002992664
Contact Name:	RICK RANKIN
Contact Address:	4083 OCEANSIDE BLVD.

Map ID  
 Direction  
 Distance  
 Elevation

MAP FINDINGS

Site

Database(s)

EDR ID Number  
 EPA ID Number

**TIPD LLC (Continued)**

**1024772749**

Contact City,State,Zip:	OCEANSIDE, CA 92056
Contact Telephone:	760-940-5282
Contact Fax:	Not reported
Contact Email:	RANKIN@TIPDLLC.COM
Contact Title:	Not reported
EPA Region:	09
Land Type:	Not reported
Federal Waste Generator Description:	Not a generator, verified
Non-Notifier:	Not reported
Biennial Report Cycle:	Not reported
Accessibility:	Not reported
Active Site Indicator:	Handler Activities
State District Owner:	Not reported
State District:	Not reported
Mailing Address:	4083 OCEANSIDE BLVD.
Mailing City,State,Zip:	OCEANSIDE, CA 92056
Owner Name:	Tipd Llc
Owner Type:	Other
Operator Name:	Rick Rankin
Operator Type:	Other
Short-Term Generator Activity:	No
Importer Activity:	No
Mixed Waste Generator:	No
Transporter Activity:	No
Transfer Facility Activity:	No
Recycler Activity with Storage:	No
Small Quantity On-Site Burner Exemption:	No
Smelting Melting and Refining Furnace Exemption:	No
Underground Injection Control:	No
Off-Site Waste Receipt:	No
Universal Waste Indicator:	Yes
Universal Waste Destination Facility:	Yes
Federal Universal Waste:	No
Active Site State-Reg Handler:	---
Federal Facility Indicator:	Not reported
Hazardous Secondary Material Indicator:	N
Sub-Part K Indicator:	Not reported
2018 GPRC Permit Baseline:	Not on the Baseline
2018 GPRC Renewals Baseline:	Not on the Baseline
202 GPRC Corrective Action Baseline:	No
Subject to Corrective Action Universe:	No
Non-TSDFs Where RCRA CA has Been Imposed Universe:	No
Corrective Action Priority Ranking:	No NCAPS ranking
Environmental Control Indicator:	No
Institutional Control Indicator:	No
Human Exposure Controls Indicator:	N/A
Groundwater Controls Indicator:	N/A
Significant Non-Complier Universe:	No
Unaddressed Significant Non-Complier Universe:	No
Addressed Significant Non-Complier Universe:	No
Significant Non-Complier With a Compliance Schedule Universe:	No
Financial Assurance Required:	Not reported
Handler Date of Last Change:	20181220
Recognized Trader-Importer:	No
Recognized Trader-Exporter:	No
Importer of Spent Lead Acid Batteries:	No
Exporter of Spent Lead Acid Batteries:	No

Map ID  
Direction  
Distance  
Elevation

MAP FINDINGS

Site

Database(s)

EDR ID Number  
EPA ID Number

**TIPD LLC (Continued)**

**1024772749**

Recycler Activity Without Storage: No  
Manifest Broker: No  
Sub-Part P Indicator: No

Handler - Owner Operator:

Owner/Operator Indicator: Owner  
Owner/Operator Name: TIPD LLC  
Legal Status: Other  
Date Became Current: Not reported  
Date Ended Current: Not reported  
Owner/Operator Address: 1430 N. 6TH AVE.  
Owner/Operator City,State,Zip: TUCSON, AZ 85705  
Owner/Operator Telephone: 520-622-0804  
Owner/Operator Telephone Ext: Not reported  
Owner/Operator Fax: Not reported  
Owner/Operator Email: Not reported

Owner/Operator Indicator: Operator  
Owner/Operator Name: RICK RANKIN  
Legal Status: Other  
Date Became Current: Not reported  
Date Ended Current: Not reported  
Owner/Operator Address: 4083 OCEANSIDE BLVD.  
Owner/Operator City,State,Zip: OCEANSIDE, CA 92056  
Owner/Operator Telephone: 760-940-5282  
Owner/Operator Telephone Ext: Not reported  
Owner/Operator Fax: Not reported  
Owner/Operator Email: Not reported

Historic Generators:

Receive Date: 20181211  
Handler Name: TIPD LLC  
Federal Waste Generator Description: Not a generator, verified  
State District Owner: Not reported  
Large Quantity Handler of Universal Waste: No  
Recognized Trader Importer: No  
Recognized Trader Exporter: No  
Spent Lead Acid Battery Importer: No  
Spent Lead Acid Battery Exporter: No  
Current Record: Yes  
Non Storage Recycler Activity: Not reported  
Electronic Manifest Broker: Not reported

List of NAICS Codes and Descriptions:

NAICS Code: 56299  
NAICS Description: ALL OTHER WASTE MANAGEMENT SERVICES

Facility Has Received Notices of Violations:

Violations: No Violations Found

Evaluation Action Summary:

Evaluations: No Evaluations Found

Map ID  
Direction  
Distance  
Elevation

MAP FINDINGS

Site

Database(s)

EDR ID Number  
EPA ID Number

**C32**  
**NNE**  
**< 1/8**  
**0.117 mi.**  
**620 ft.**

**TIPD LLC**  
**4083 OCEANSIDE BLVD STE G**  
**OCEANSIDE, CA 92056**

**FINDS** 1024723808  
**ECHO** N/A  
**PFAS ECHO**

**Site 7 of 7 in cluster C**

**Relative:**  
**Higher**

**FINDS:**  
Registry ID: 110070801413

**Actual:**  
**244 ft.**

Click Here for FRS Facility Detail Report:

Environmental Interest/Information System:

The Resource Conservation and Recovery Act Information System (RCRAInfo) is EPA's comprehensive information system in support of the Resource Conservation and Recovery Act (RCRA) of 1976 and the Hazardous and Solid Waste Amendments (HSWA) of 1984. It tracks many types of information about generators, transporters, treaters, storers, and disposers of hazardous waste.

Registry ID: 110070512753

Click Here for FRS Facility Detail Report:

Environmental Interest/Information System:

The Resource Conservation and Recovery Act Information System (RCRAInfo) is EPA's comprehensive information system in support of the Resource Conservation and Recovery Act (RCRA) of 1976 and the Hazardous and Solid Waste Amendments (HSWA) of 1984. It tracks many types of information about generators, transporters, treaters, storers, and disposers of hazardous waste.

Click this hyperlink while viewing on your computer to access additional FINDS: detail in the EDR Site Report.

**ECHO:**

Envid: 1024723808  
Registry ID: 110070512753  
DFR URL: <http://echo.epa.gov/detailed-facility-report?fid=110070512753>  
Name: TIPD LLC  
Address: 4083 OCEANSIDE BLVD STE G  
City,State,Zip: OCEANSIDE, CA 92056

**PFAS ECHO:**

Name: TIPD LLC  
Address: Not reported  
City,State,Zip: OCEANSIDE, CA  
Latitude: 33.205574  
Longitude: -117.289945  
Count: 1  
County: SAN DIEGO  
Status: Active  
Region: 09  
Industry: Metal Machinery Mfg  
ECHO Facility Report: <https://echo.epa.gov/detailed-facility-report?fid=110070512753>  
Facility Percent Minority: 54.249  
Facility Derived Tribes: Pala Band of Mission Indians - 14.1 mile(s), San Pasqual Band of Diegueno Mission Indians of California - 17.4 mile(s), Rincon Band of Luiseno Mission Indians of Rincon Reservation, California - 17.8 mile(s), Pauma Band of Luiseno Mission Indians of the P  
Facility Population: 4825.87  
EPA Programs: RCRA

Map ID  
Direction  
Distance  
Elevation

MAP FINDINGS

Site

Database(s)

EDR ID Number  
EPA ID Number

TIPD LLC (Continued)

1024723808

Federal Facility:	No
Federal Agency:	-
Facility FIPS Code:	06073
Facility Indian Country Flag:	N
Facility Collection Method:	GDT-ADDRESS MATCHING (GEOCODING)
Facility Derived HUC:	18070303
Facility Derived WBD:	180703030504
Facility Derived CD113:	49
Facility Derived CB2010:	060730185161001
Facility Major Flag:	-
Facility Active Flag:	Y
Facility Inspection Count:	0
Facility Date Last Inspection:	-
Facility Days Last Inspection:	-
Facility Informal Count:	0
Facility Date Last Informal Action:	-
Facility Formal Action Count:	0
Facility Date Last Formal Action:	-
Facility Total Penalties:	0
Facility Penalty Count:	-
Facility Date Last Penalty:	-
Facility Last Penalty AMT:	-
Facility QTRS With NC:	0
Facility Programs With SNC:	0
Facility Compliance Status:	No Violation Identified
Facility SNC Flag:	N
AIR Flag:	N
NPDES Flag:	N
SDWIS Flag:	N
RCRA Flag:	Y
TRI Flag:	N
GHG Flag:	N
AIR IDS:	-
CAA Permit Types:	-
CAA NAICS:	-
CAA SICs:	-
NPDES IDS:	-
CWA Permit Types:	-
CWA NAICS:	-
CWA SICs:	-
RCRA IDS:	CAC002992664 CAL000455029
RCRA Permit Types:	Other
RCRA NAICS:	333316 56299
SDWA IDS:	-
SDWA System Types:	-
SDWA Compliance Status:	-
SDWA SNC Flag:	N
TRI IDS:	-
TRI Releases Transfers:	-
TRI On Site Releases:	-
TRI Off Site Transfers:	-
TRI Reporter:	-
Facility IMP Water Flag:	-
EJSCREEN Flag US:	Y
EJSCREEN Report:	<a href="https://ejscreen.epa.gov/mapper/mobile/EJSCREEN_mobile.aspx?geometry=%7B%22x%22:-117.289945,%22y%22:33.205574,%22spatialReference%22:%7B%22wkid%22:4326%7D%7D&amp;unit=9035&amp;areatype=&amp;areaid=&amp;basemap=streets&amp;distance">https://ejscreen.epa.gov/mapper/mobile/EJSCREEN_mobile.aspx?geometry=%7B%22x%22:-117.289945,%22y%22:33.205574,%22spatialReference%22:%7B%22wkid%22:4326%7D%7D&amp;unit=9035&amp;areatype=&amp;areaid=&amp;basemap=streets&amp;distance</a>

Map ID  
 Direction  
 Distance  
 Elevation

MAP FINDINGS

Site Database(s) EDR ID Number  
 EPA ID Number

TIPD LLC (Continued)

1024723808

=1

F33  
 North  
 < 1/8  
 0.122 mi.  
 644 ft.

**AM CHEMICALS LLC**  
**4065 OCEANSIDE BLVD**  
**OCEANSIDE, CA 92056**

**FINDS 1009317179**  
**ECHO N/A**  
**PFAS ECHO**

Site 1 of 2 in cluster F

Relative:  
 Higher  
 Actual:  
 229 ft.

FINDS:  
 Registry ID: 110024428449

[Click Here for FRS Facility Detail Report:](#)

Environmental Interest/Information System:

The Resource Conservation and Recovery Act Information System (RCRAInfo) is EPA's comprehensive information system in support of the Resource Conservation and Recovery Act (RCRA) of 1976 and the Hazardous and Solid Waste Amendments (HSWA) of 1984. It tracks many types of information about generators, transporters, treaters, storers, and disposers of hazardous waste.

[Click this hyperlink](#) while viewing on your computer to access additional FINDS: detail in the EDR Site Report.

ECHO:

Envid: 1009317179  
 Registry ID: 110024428449  
 DFR URL: <http://echo.epa.gov/detailed-facility-report?fid=110024428449>  
 Name: AM CHEMICALS LLC  
 Address: 4065 OCEANSIDE BLVD  
 City,State,Zip: OCEANSIDE, CA 92056

PFAS ECHO:

Name: AM CHEMICALS LLC  
 Address: Not reported  
 City,State,Zip: OCEANSIDE, CA  
 Latitude: 33.205253  
 Longitude: -117.290881  
 Count: 1  
 County: SAN DIEGO  
 Status: Active  
 Region: 09  
 Industry: Glass Products  
 ECHO Facility Report: <https://echo.epa.gov/detailed-facility-report?fid=110024428449>  
 Facility Percent Minority: 53.842  
 Facility Derived Tribes: Pala Band of Mission Indians - 14.2 mile(s), San Pasqual Band of Diegueno Mission Indians of California - 17.4 mile(s), Rincon Band of Luiseno Mission Indians of Rincon Reservation, California - 17.8 mile(s), Pauma Band of Luiseno Mission Indians of the P  
 Facility Population: 4813.16  
 EPA Programs: RCRA  
 Federal Facility: No  
 Federal Agency: -  
 Facility FIPS Code: 06073  
 Facility Indian Country Flag: N  
 Facility Collection Method: GDT-ADDRESS MATCHING (GEOCODING)  
 Facility Derived HUC: 18070303  
 Facility Derived WBD: 180703030504

Map ID  
 Direction  
 Distance  
 Elevation

MAP FINDINGS

Site

Database(s)

EDR ID Number  
 EPA ID Number

**AM CHEMICALS LLC (Continued)**

**1009317179**

Facility Derived CD113:	49
Facility Derived CB2010:	060730185161001
Facility Major Flag:	-
Facility Active Flag:	Y
Facility Inspection Count:	0
Facility Date Last Inspection:	-
Facility Days Last Inspection:	-
Facility Informal Count:	0
Facility Date Last Informal Action:	-
Facility Formal Action Count:	0
Facility Date Last Formal Action:	-
Facility Total Penalties:	0
Facility Penalty Count:	-
Facility Date Last Penalty:	-
Facility Last Penalty AMT:	-
Facility QTRS With NC:	0
Facility Programs With SNC:	0
Facility Compliance Status:	No Violation Identified
Facility SNC Flag:	N
AIR Flag:	N
NPDES Flag:	N
SDWIS Flag:	N
RCRA Flag:	Y
TRI Flag:	N
GHG Flag:	N
AIR IDS:	-
CAA Permit Types:	-
CAA NAICS:	-
CAA SICS:	-
NPDES IDS:	-
CWA Permit Types:	-
CWA NAICS:	-
CWA SICS:	-
RCRA IDS:	CAR000169706
RCRA Permit Types:	SQG
RCRA NAICS:	54171 325998 327215 325991
SDWA IDS:	-
SDWA System Types:	-
SDWA Compliance Status:	-
SDWA SNC Flag:	N
TRI IDS:	-
TRI Releases Transfers:	-
TRI On Site Releases:	-
TRI Off Site Transfers:	-
TRI Reporter:	-
Facility IMP Water Flag:	-
EJSCREEN Flag US:	Y
EJSCREEN Report:	<a href="https://ejscreen.epa.gov/mapper/mobile/EJSCREEN_mobile.aspx?geometry=%7B%22x%22:-117.290881,%22y%22:33.205253,%22spatialReference%22:%7B%22wkid%22:4326%7D%7D&amp;unit=9035&amp;areatype=&amp;areaid=&amp;basemap=streets&amp;distance=1">https://ejscreen.epa.gov/mapper/mobile/EJSCREEN_mobile.aspx?geometry=%7B%22x%22:-117.290881,%22y%22:33.205253,%22spatialReference%22:%7B%22wkid%22:4326%7D%7D&amp;unit=9035&amp;areatype=&amp;areaid=&amp;basemap=streets&amp;distance=1</a>
Name:	AM CHEMICALS LLC
Address:	Not reported
City,State,Zip:	OCEANSIDE, CA
Latitude:	33.205253
Longitude:	-117.290881



Map ID  
Direction  
Distance  
Elevation

MAP FINDINGS

Site

Database(s)

EDR ID Number  
EPA ID Number

**AM CHEMICALS LLC (Continued)**

**1009317179**

Count:	1
County:	SAN DIEGO
Status:	Active
Region:	09
Industry:	Chemical Mfg
ECHO Facility Report:	<a href="https://echo.epa.gov/detailed-facility-report?fid=110024428449">https://echo.epa.gov/detailed-facility-report?fid=110024428449</a>
Facility Percent Minority:	53.842
Facility Derived Tribes:	Pala Band of Mission Indians - 14.2 mile(s), San Pasqual Band of Diegueno Mission Indians of California - 17.4 mile(s), Rincon Band of Luiseno Mission Indians of Rincon Reservation, California - 17.8 mile(s), Pauma Band of Luiseno Mission Indians of the P
Facility Population:	4813.16
EPA Programs:	RCRA
Federal Facility:	No
Federal Agency:	-
Facility FIPS Code:	06073
Facility Indian Country Flag:	N
Facility Collection Method:	GDT-ADDRESS MATCHING (GEOCODING)
Facility Derived HUC:	18070303
Facility Derived WBD:	180703030504
Facility Derived CD113:	49
Facility Derived CB2010:	060730185161001
Facility Major Flag:	-
Facility Active Flag:	Y
Facility Inspection Count:	0
Facility Date Last Inspection:	-
Facility Days Last Inspection:	-
Facility Informal Count:	0
Facility Date Last Informal Action:	-
Facility Formal Action Count:	0
Facility Date Last Formal Action:	-
Facility Total Penalties:	0
Facility Penalty Count:	-
Facility Date Last Penalty:	-
Facility Last Penalty AMT:	-
Facility QTRS With NC:	0
Facility Programs With SNC:	0
Facility Compliance Status:	No Violation Identified
Facility SNC Flag:	N
AIR Flag:	N
NPDES Flag:	N
SDWIS Flag:	N
RCRA Flag:	Y
TRI Flag:	N
GHG Flag:	N
AIR IDS:	-
CAA Permit Types:	-
CAA NAICS:	-
CAA SICS:	-
NPDES IDS:	-
CWA Permit Types:	-
CWA NAICS:	-
CWA SICS:	-
RCRA IDS:	CAR000169706
RCRA Permit Types:	SQG
RCRA NAICS:	54171 325998 327215 325991
SDWA IDS:	-

Map ID  
 Direction  
 Distance  
 Elevation

MAP FINDINGS

Site

Database(s)

EDR ID Number  
 EPA ID Number

**AM CHEMICALS LLC (Continued)**

**1009317179**

SDWA System Types: -  
 SDWA Compliance Status: -  
 SDWA SNC Flag: N  
 TRI IDS: -  
 TRI Releases Transfers: -  
 TRI On Site Releases: -  
 TRI Off Site Transfers: -  
 TRI Reporter: -  
 Facility IMP Water Flag: -  
 EJSCREEN Flag US: Y  
 EJSCREEN Report: [https://ejscreen.epa.gov/mapper/mobile/EJSCREEN\\_mobile.aspx?geometry=%7B%22x%22:-117.290881,%22y%22:33.205253,%22spatialReference%22:%7B%22wkid%22:4326%7D%7D&unit=9035&areatype=&areaid=&basemap=streets&distance=1](https://ejscreen.epa.gov/mapper/mobile/EJSCREEN_mobile.aspx?geometry=%7B%22x%22:-117.290881,%22y%22:33.205253,%22spatialReference%22:%7B%22wkid%22:4326%7D%7D&unit=9035&areatype=&areaid=&basemap=streets&distance=1)

**F34**  
**North**  
**< 1/8**  
**0.122 mi.**  
**644 ft.**

**AM CHEMICALS LLC**  
**4065 OCEANSIDE BLVD**  
**OCEANSIDE, CA 92056**

**RCRA-SQG 1009216581**  
**CAR000169706**

**Site 2 of 2 in cluster F**

**Relative:**  
**Higher**  
**Actual:**  
**229 ft.**

RCRA Listings:  
 Date Form Received by Agency: 20051221  
 Handler Name: Am Chemicals Llc  
 Handler Address: 4065 OCEANSIDE BLVD  
 Handler City,State,Zip: OCEANSIDE, CA 92056-5824  
 EPA ID: CAR000169706  
 Contact Name: ANDREI P GUZAEV  
 Contact Address: 4065 OCEANSIDE BLVD  
 Contact City,State,Zip: OCEANSIDE, CA 92056-5824  
 Contact Telephone: 760-631-0330  
 Contact Fax: Not reported  
 Contact Email: AGUZAEV@AMCHEMICALS.COM  
 Contact Title: Not reported  
 EPA Region: 09  
 Land Type: Private  
 Federal Waste Generator Description: Small Quantity Generator  
 Non-Notifier: Not reported  
 Biennial Report Cycle: Not reported  
 Accessibility: Not reported  
 Active Site Indicator: Handler Activities  
 State District Owner: Not reported  
 State District: Not reported  
 Mailing Address: 4065 OCEANSIDE BLVD  
 Mailing City,State,Zip: OCEANSIDE, CA 92056-5824  
 Owner Name: Maj Investors Lp  
 Owner Type: Private  
 Operator Name: Am Chemicals Llc  
 Operator Type: Private  
 Short-Term Generator Activity: No  
 Importer Activity: No  
 Mixed Waste Generator: No  
 Transporter Activity: No  
 Transfer Facility Activity: No  
 Recycler Activity with Storage: No  
 Small Quantity On-Site Burner Exemption: No  
 Smelting Melting and Refining Furnace Exemption: No  
 Underground Injection Control: No

Map ID  
 Direction  
 Distance  
 Elevation

MAP FINDINGS

Site

Database(s)

EDR ID Number  
 EPA ID Number

**AM CHEMICALS LLC (Continued)**

**1009216581**

Off-Site Waste Receipt:	No
Universal Waste Indicator:	No
Universal Waste Destination Facility:	No
Federal Universal Waste:	No
Active Site State-Reg Handler:	---
Federal Facility Indicator:	Not reported
Hazardous Secondary Material Indicator:	N
Sub-Part K Indicator:	Not reported
2018 GPRA Permit Baseline:	Not on the Baseline
2018 GPRA Renewals Baseline:	Not on the Baseline
202 GPRA Corrective Action Baseline:	No
Subject to Corrective Action Universe:	No
Non-TSDFs Where RCRA CA has Been Imposed Universe:	No
Corrective Action Priority Ranking:	No NCAPS ranking
Environmental Control Indicator:	No
Institutional Control Indicator:	No
Human Exposure Controls Indicator:	N/A
Groundwater Controls Indicator:	N/A
Significant Non-Complier Universe:	No
Unaddressed Significant Non-Complier Universe:	No
Addressed Significant Non-Complier Universe:	No
Significant Non-Complier With a Compliance Schedule Universe:	No
Financial Assurance Required:	Not reported
Handler Date of Last Change:	20060201
Recognized Trader-Importer:	No
Recognized Trader-Exporter:	No
Importer of Spent Lead Acid Batteries:	No
Exporter of Spent Lead Acid Batteries:	No
Recycler Activity Without Storage:	No
Manifest Broker:	No
Sub-Part P Indicator:	No

Hazardous Waste Summary:

Waste Code: D001  
 Waste Description: Ignitable Waste

Waste Code: D002  
 Waste Description: Corrosive Waste

Waste Code: D003  
 Waste Description: Reactive Waste

Waste Code: F001  
 Waste Description: The Following Spent Halogenated Solvents Used In Degreasing:  
 Tetrachloroethylene, Trichlorethylene, Methylene Chloride,  
 1,1,1-Trichloroethane, Carbon Tetrachloride And Chlorinated  
 Fluorocarbons; All Spent Solvent Mixtures/Blends Used In Degreasing  
 Containing, Before Use, A Total Of Ten Percent Or More (By Volume) Of  
 One Or More Of The Above Halogenated Solvents Or Those Solvents Listed  
 In F002, F004, And F005; And Still Bottoms From The Recovery Of These  
 Spent Solvents And Spent Solvent Mixtures.

Waste Code: F003  
 Waste Description: The Following Spent Nonhalogenated Solvents: Xylene, Acetone, Ethyl  
 Acetate, Ethyl Benzene, Ethyl Ether, Methyl Isobutyl Ketone, N-Butyl  
 Alcohol, Cyclohexanone, And Methanol; All Spent Solvent

Map ID  
Direction  
Distance  
Elevation

MAP FINDINGS

Site

Database(s)

EDR ID Number  
EPA ID Number

**AM CHEMICALS LLC (Continued)**

**1009216581**

Mixtures/Blends Containing, Before Use, Only The Above Spent Nonhalogenated Solvents; And All Spent Solvent Mixtures/Blends Containing, Before Use, One Or More Of The Above Nonhalogenated Solvents, And A Total Of Ten Percent Or More (By Volume) Of One Or More Of Those Solvents Listed In F001, F002, F004, And F005; And Still Bottoms From The Recovery Of These Spent Solvents And Spent Solvent Mixtures.

Waste Code: F005  
Waste Description: The Following Spent Nonhalogenated Solvents: Toluene, Methyl Ethyl Ketone, Carbon Disulfide, Isobutanol, Pyridine, Benzene, 2-Ethoxyethanol, And 2-Nitropropane; All Spent Solvent Mixtures/Blends Containing, Before Use, A Total Of Ten Percent Or More (By Volume) Of One Or More Of The Above Nonhalogenated Solvents Or Those Solvents Listed In F001, F002, Or F004; And Still Bottoms From The Recovery Of These Spent Solvents And Spent Solvent Mixtures.

Handler - Owner Operator:

Owner/Operator Indicator: Owner  
Owner/Operator Name: MAJ INVESTORS LP  
Legal Status: Private  
Date Became Current: 19920108  
Date Ended Current: Not reported  
Owner/Operator Address: 2101 CAMINO VIDA ROBLE  
Owner/Operator City,State,Zip: CARLSBAD, CA 92009  
Owner/Operator Telephone: Not reported  
Owner/Operator Telephone Ext: Not reported  
Owner/Operator Fax: Not reported  
Owner/Operator Email: Not reported

Owner/Operator Indicator: Operator  
Owner/Operator Name: AM CHEMICALS LLC  
Legal Status: Private  
Date Became Current: 20050415  
Date Ended Current: Not reported  
Owner/Operator Address: Not reported  
Owner/Operator City,State,Zip: Not reported  
Owner/Operator Telephone: Not reported  
Owner/Operator Telephone Ext: Not reported  
Owner/Operator Fax: Not reported  
Owner/Operator Email: Not reported

Historic Generators:

Receive Date: 20051221  
Handler Name: AM CHEMICALS LLC  
Federal Waste Generator Description: Small Quantity Generator  
State District Owner: Not reported  
Large Quantity Handler of Universal Waste: No  
Recognized Trader Importer: No  
Recognized Trader Exporter: No  
Spent Lead Acid Battery Importer: No  
Spent Lead Acid Battery Exporter: No  
Current Record: Yes  
Non Storage Recycler Activity: Not reported  
Electronic Manifest Broker: Not reported

Map ID  
 Direction  
 Distance  
 Elevation

MAP FINDINGS

Site

Database(s)

EDR ID Number  
 EPA ID Number

**AM CHEMICALS LLC (Continued)**

**1009216581**

List of NAICS Codes and Descriptions:

NAICS Code:	325991
NAICS Description:	CUSTOM COMPOUNDING OF PURCHASED RESINS
NAICS Code:	325998
NAICS Description:	ALL OTHER MISCELLANEOUS CHEMICAL PRODUCT AND PREPARATION MANUFACTURING
NAICS Code:	327215
NAICS Description:	GLASS PRODUCT MANUFACTURING MADE OF PURCHASED GLASS
NAICS Code:	54171
NAICS Description:	RESEARCH AND DEVELOPMENT IN THE PHYSICAL, ENGINEERING, AND LIFE SCIENCES

Facility Has Received Notices of Violations:

Violations: No Violations Found

Evaluation Action Summary:

Evaluations: No Evaluations Found

**G35**  
**SSW**  
 < 1/8  
 0.123 mi.  
 649 ft.

**CLARK, VALERIE**  
**3935 BEDFORD AVE**  
**OCEANSIDE, CA 92056**

**RCRA NonGen / NLR**

**1027460090**  
**CAC003198523**

**Site 1 of 3 in cluster G**

**Relative:**  
**Higher**  
**Actual:**  
**411 ft.**

RCRA Listings:

Date Form Received by Agency:	20221007
Handler Name:	Clark, Valerie
Handler Address:	3935 BEDFORD AVE
Handler City,State,Zip:	OCEANSIDE, CA 92056
EPA ID:	CAC003198523
Contact Name:	CLARK, VALERIE
Contact Address:	3935 BEDFORD AVE
Contact City,State,Zip:	OCEANSIDE, CA 92056
Contact Telephone:	760-672-4505
Contact Fax:	Not reported
Contact Email:	VALJEEN4@YAHOO.COM
Contact Title:	Not reported
EPA Region:	09
Land Type:	Not reported
Federal Waste Generator Description:	Not a generator, verified
Non-Notifier:	Not reported
Biennial Report Cycle:	Not reported
Accessibility:	Not reported
Active Site Indicator:	Not reported
State District Owner:	Not reported
State District:	Not reported
Mailing Address:	3935 BEDFORD AVE
Mailing City,State,Zip:	OCEANSIDE, CA 92056
Owner Name:	Clark, Valerie
Owner Type:	Other
Operator Name:	Clark, Valerie
Operator Type:	Other
Short-Term Generator Activity:	No

Map ID  
 Direction  
 Distance  
 Elevation

MAP FINDINGS

Site

Database(s)

EDR ID Number  
 EPA ID Number

**CLARK, VALERIE (Continued)**

**1027460090**

Importer Activity:	No
Mixed Waste Generator:	No
Transporter Activity:	No
Transfer Facility Activity:	No
Recycler Activity with Storage:	No
Small Quantity On-Site Burner Exemption:	No
Smelting Melting and Refining Furnace Exemption:	No
Underground Injection Control:	No
Off-Site Waste Receipt:	No
Universal Waste Indicator:	No
Universal Waste Destination Facility:	No
Federal Universal Waste:	No
Active Site State-Reg Handler:	---
Federal Facility Indicator:	Not reported
Hazardous Secondary Material Indicator:	N
Sub-Part K Indicator:	Not reported
2018 GPRC Permit Baseline:	Not on the Baseline
2018 GPRC Renewals Baseline:	Not on the Baseline
202 GPRC Corrective Action Baseline:	No
Subject to Corrective Action Universe:	No
Non-TSDFs Where RCRA CA has Been Imposed Universe:	No
Corrective Action Priority Ranking:	No NCAPS ranking
Environmental Control Indicator:	No
Institutional Control Indicator:	No
Human Exposure Controls Indicator:	N/A
Groundwater Controls Indicator:	N/A
Significant Non-Complier Universe:	No
Unaddressed Significant Non-Complier Universe:	No
Addressed Significant Non-Complier Universe:	No
Significant Non-Complier With a Compliance Schedule Universe:	No
Financial Assurance Required:	Not reported
Handler Date of Last Change:	20221010
Recognized Trader-Importer:	No
Recognized Trader-Exporter:	No
Importer of Spent Lead Acid Batteries:	No
Exporter of Spent Lead Acid Batteries:	No
Recycler Activity Without Storage:	No
Manifest Broker:	No
Sub-Part P Indicator:	No

Handler - Owner Operator:

Owner/Operator Indicator:	Owner
Owner/Operator Name: CLARK, VALERIE	
Legal Status:	Other
Date Became Current:	Not reported
Date Ended Current:	Not reported
Owner/Operator Address:	3935 BEDFORD AVE
Owner/Operator City,State,Zip:	OCEANSIDE, CA 92056
Owner/Operator Telephone:	760-672-4505
Owner/Operator Telephone Ext:	Not reported
Owner/Operator Fax:	Not reported
Owner/Operator Email:	Not reported

Owner/Operator Indicator:	Operator
Owner/Operator Name: CLARK, VALERIE	
Legal Status:	Other

Map ID  
 Direction  
 Distance  
 Elevation

MAP FINDINGS

Site

Database(s)

EDR ID Number  
 EPA ID Number

**CLARK, VALERIE (Continued)**

**1027460090**

Date Became Current: Not reported  
 Date Ended Current: Not reported  
 Owner/Operator Address: 3935 BEDFORD AVE  
 Owner/Operator City,State,Zip: OCEANSIDE, CA 92056  
 Owner/Operator Telephone: 760-672-4505  
 Owner/Operator Telephone Ext: Not reported  
 Owner/Operator Fax: Not reported  
 Owner/Operator Email: Not reported

Historic Generators:

Receive Date: 20221007  
 Handler Name: CLARK, VALERIE  
 Federal Waste Generator Description: Not a generator, verified  
 State District Owner: Not reported  
 Large Quantity Handler of Universal Waste: No  
 Recognized Trader Importer: No  
 Recognized Trader Exporter: No  
 Spent Lead Acid Battery Importer: No  
 Spent Lead Acid Battery Exporter: No  
 Current Record: Yes  
 Non Storage Recycler Activity: No  
 Electronic Manifest Broker: No

List of NAICS Codes and Descriptions:

NAICS Code: 56299  
 NAICS Description: ALL OTHER WASTE MANAGEMENT SERVICES

Facility Has Received Notices of Violations:

Violations: No Violations Found

Evaluation Action Summary:

Evaluations: No Evaluations Found

**G36**  
**SSW**  
**< 1/8**  
**0.123 mi.**  
**649 ft.**

**VALERIE CLARK**  
**3935 BEDFORD AVE**  
**OCEANSIDE, CA 92056**

**RCRA NonGen / NLR 1027078414**  
**CAC003150306**

**Site 2 of 3 in cluster G**

**Relative:**  
**Higher**  
**Actual:**  
**411 ft.**

RCRA Listings:  
 Date Form Received by Agency: 20211129  
 Handler Name: Valerie Clark  
 Handler Address: 3935 BEDFORD AVE  
 Handler City,State,Zip: OCEANSIDE, CA 92056  
 EPA ID: CAC003150306  
 Contact Name: VALERIE CLARK  
 Contact Address: 3935 BEDFORD AVE  
 Contact City,State,Zip: OCEANSIDE, CA 92056  
 Contact Telephone: 760-672-4505  
 Contact Fax: Not reported  
 Contact Email: VALJEEN@YAHOO.COM  
 Contact Title: Not reported  
 EPA Region: 09  
 Land Type: Not reported  
 Federal Waste Generator Description: Not a generator, verified

Map ID  
 Direction  
 Distance  
 Elevation

MAP FINDINGS

Site

Database(s)

EDR ID Number  
 EPA ID Number

**VALERIE CLARK (Continued)**

**1027078414**

Non-Notifier:	Not reported
Biennial Report Cycle:	Not reported
Accessibility:	Not reported
Active Site Indicator:	Not reported
State District Owner:	Not reported
State District:	Not reported
Mailing Address:	3935 BEDFORD AVE
Mailing City,State,Zip:	OCEANSIDE, CA 92056
Owner Name:	Valerie Clark
Owner Type:	Other
Operator Name:	Valerie Clark
Operator Type:	Other
Short-Term Generator Activity:	No
Importer Activity:	No
Mixed Waste Generator:	No
Transporter Activity:	No
Transfer Facility Activity:	No
Recycler Activity with Storage:	No
Small Quantity On-Site Burner Exemption:	No
Smelting Melting and Refining Furnace Exemption:	No
Underground Injection Control:	No
Off-Site Waste Receipt:	No
Universal Waste Indicator:	No
Universal Waste Destination Facility:	No
Federal Universal Waste:	No
Active Site State-Reg Handler:	---
Federal Facility Indicator:	Not reported
Hazardous Secondary Material Indicator:	N
Sub-Part K Indicator:	Not reported
2018 GPRA Permit Baseline:	Not on the Baseline
2018 GPRA Renewals Baseline:	Not on the Baseline
202 GPRA Corrective Action Baseline:	No
Subject to Corrective Action Universe:	No
Non-TSDFs Where RCRA CA has Been Imposed Universe:	No
Corrective Action Priority Ranking:	No NCAPS ranking
Environmental Control Indicator:	No
Institutional Control Indicator:	No
Human Exposure Controls Indicator:	N/A
Groundwater Controls Indicator:	N/A
Significant Non-Complier Universe:	No
Unaddressed Significant Non-Complier Universe:	No
Addressed Significant Non-Complier Universe:	No
Significant Non-Complier With a Compliance Schedule Universe:	No
Financial Assurance Required:	Not reported
Handler Date of Last Change:	20211129
Recognized Trader-Importer:	No
Recognized Trader-Exporter:	No
Importer of Spent Lead Acid Batteries:	No
Exporter of Spent Lead Acid Batteries:	No
Recycler Activity Without Storage:	No
Manifest Broker:	No
Sub-Part P Indicator:	No

Handler - Owner Operator:  
 Owner/Operator Indicator: Owner  
 Owner/Operator Name: VALERIE CLARK



Map ID  
Direction  
Distance  
Elevation

MAP FINDINGS

Site

Database(s)

EDR ID Number  
EPA ID Number

**VALERIE CLARK (Continued)**

**1027078414**

Legal Status: Other  
Date Became Current: Not reported  
Date Ended Current: Not reported  
Owner/Operator Address: 3935 BEDFORD AVE  
Owner/Operator City,State,Zip: OCEANSIDE, CA 92056  
Owner/Operator Telephone: 760-672-4505  
Owner/Operator Telephone Ext: Not reported  
Owner/Operator Fax: Not reported  
Owner/Operator Email: Not reported

Owner/Operator Indicator: Operator  
Owner/Operator Name: VALERIE CLARK  
Legal Status: Other  
Date Became Current: Not reported  
Date Ended Current: Not reported  
Owner/Operator Address: 3935 BEDFORD AVE  
Owner/Operator City,State,Zip: OCEANSIDE, CA 92056  
Owner/Operator Telephone: 760-672-4505  
Owner/Operator Telephone Ext: Not reported  
Owner/Operator Fax: Not reported  
Owner/Operator Email: Not reported

Historic Generators:  
Receive Date: 20211129  
Handler Name: VALERIE CLARK  
Federal Waste Generator Description: Not a generator, verified  
State District Owner: Not reported  
Large Quantity Handler of Universal Waste: No  
Recognized Trader Importer: No  
Recognized Trader Exporter: No  
Spent Lead Acid Battery Importer: No  
Spent Lead Acid Battery Exporter: No  
Current Record: Yes  
Non Storage Recycler Activity: No  
Electronic Manifest Broker: No

List of NAICS Codes and Descriptions:  
NAICS Code: 56299  
NAICS Description: ALL OTHER WASTE MANAGEMENT SERVICES

Facility Has Received Notices of Violations:  
Violations: No Violations Found

Evaluation Action Summary:  
Evaluations: No Evaluations Found

Map ID  
 Direction  
 Distance  
 Elevation

MAP FINDINGS

Site

Database(s)

EDR ID Number  
 EPA ID Number

**G37**  
**SSW**  
 < 1/8  
 0.123 mi.  
 649 ft.

**CLARK, VALERIE**  
**3935 BEDFORD AVE**  
**OCEANSIDE, CA 92056**  
 Site 3 of 3 in cluster G

**RCRA NonGen / NLR**    **1027461195**  
**CAC003199693**

**Relative:**  
**Higher**  
**Actual:**  
**411 ft.**

RCRA Listings:	20221014
Date Form Received by Agency:	20221014
Handler Name:	Clark, Valerie
Handler Address:	3935 BEDFORD AVE
Handler City,State,Zip:	OCEANSIDE, CA 92056
EPA ID:	CAC003199693
Contact Name:	CLARK, VALERIE
Contact Address:	3935 BEDFORD AVE
Contact City,State,Zip:	OCEANSIDE, CA 92056
Contact Telephone:	760-672-4505
Contact Fax:	Not reported
Contact Email:	VALJEEN4@YAHOO.COM
Contact Title:	Not reported
EPA Region:	09
Land Type:	Not reported
Federal Waste Generator Description:	Not a generator, verified
Non-Notifier:	Not reported
Biennial Report Cycle:	Not reported
Accessibility:	Not reported
Active Site Indicator:	Not reported
State District Owner:	Not reported
State District:	Not reported
Mailing Address:	3935 BEDFORD AVE
Mailing City,State,Zip:	OCEANSIDE, CA 92056
Owner Name:	Clark, Valerie
Owner Type:	Other
Operator Name:	Clark, Valerie
Operator Type:	Other
Short-Term Generator Activity:	No
Importer Activity:	No
Mixed Waste Generator:	No
Transporter Activity:	No
Transfer Facility Activity:	No
Recycler Activity with Storage:	No
Small Quantity On-Site Burner Exemption:	No
Smelting Melting and Refining Furnace Exemption:	No
Underground Injection Control:	No
Off-Site Waste Receipt:	No
Universal Waste Indicator:	No
Universal Waste Destination Facility:	No
Federal Universal Waste:	No
Active Site State-Reg Handler:	---
Federal Facility Indicator:	Not reported
Hazardous Secondary Material Indicator:	N
Sub-Part K Indicator:	Not reported
2018 GPRC Permit Baseline:	Not on the Baseline
2018 GPRC Renewals Baseline:	Not on the Baseline
202 GPRC Corrective Action Baseline:	No
Subject to Corrective Action Universe:	No
Non-TSDFs Where RCRA CA has Been Imposed Universe:	No
Corrective Action Priority Ranking:	No NCAPS ranking
Environmental Control Indicator:	No
Institutional Control Indicator:	No

Map ID  
Direction  
Distance  
Elevation

MAP FINDINGS

Site

Database(s)

EDR ID Number  
EPA ID Number

**CLARK, VALERIE (Continued)**

**1027461195**

Human Exposure Controls Indicator:	N/A
Groundwater Controls Indicator:	N/A
Significant Non-Complier Universe:	No
Unaddressed Significant Non-Complier Universe:	No
Addressed Significant Non-Complier Universe:	No
Significant Non-Complier With a Compliance Schedule Universe:	No
Financial Assurance Required:	Not reported
Handler Date of Last Change:	20221016
Recognized Trader-Importer:	No
Recognized Trader-Exporter:	No
Importer of Spent Lead Acid Batteries:	No
Exporter of Spent Lead Acid Batteries:	No
Recycler Activity Without Storage:	No
Manifest Broker:	No
Sub-Part P Indicator:	No

Handler - Owner Operator:

Owner/Operator Indicator:	Operator
Owner/Operator Name: CLARK, VALERIE	
Legal Status:	Other
Date Became Current:	Not reported
Date Ended Current:	Not reported
Owner/Operator Address:	3935 BEDFORD AVE
Owner/Operator City,State,Zip:	OCEANSIDE, CA 92056
Owner/Operator Telephone:	760-672-4505
Owner/Operator Telephone Ext:	Not reported
Owner/Operator Fax:	Not reported
Owner/Operator Email:	Not reported

Owner/Operator Indicator:	Owner
Owner/Operator Name: CLARK, VALERIE	
Legal Status:	Other
Date Became Current:	Not reported
Date Ended Current:	Not reported
Owner/Operator Address:	3935 BEDFORD AVE
Owner/Operator City,State,Zip:	OCEANSIDE, CA 92056
Owner/Operator Telephone:	760-672-4505
Owner/Operator Telephone Ext:	Not reported
Owner/Operator Fax:	Not reported
Owner/Operator Email:	Not reported

Historic Generators:

Receive Date:	20221014
Handler Name: CLARK, VALERIE	
Federal Waste Generator Description:	Not a generator, verified
State District Owner:	Not reported
Large Quantity Handler of Universal Waste:	No
Recognized Trader Importer:	No
Recognized Trader Exporter:	No
Spent Lead Acid Battery Importer:	No
Spent Lead Acid Battery Exporter:	No
Current Record:	Yes
Non Storage Recycler Activity:	No
Electronic Manifest Broker:	No

Map ID  
 Direction  
 Distance  
 Elevation

MAP FINDINGS

Site

Database(s)

EDR ID Number  
 EPA ID Number

**CLARK, VALERIE (Continued)**

**1027461195**

List of NAICS Codes and Descriptions:

NAICS Code: 56299  
 NAICS Description: ALL OTHER WASTE MANAGEMENT SERVICES

Facility Has Received Notices of Violations:

Violations: No Violations Found

Evaluation Action Summary:

Evaluations: No Evaluations Found

**38**  
**SW**  
**1/8-1/4**  
**0.126 mi.**  
**665 ft.**

**NORTHRUP, RANDAL**  
**3889 SHENANDOAH DRIVE**  
**OCEANSIDE, CA 92056**

**RCRA NonGen / NLR**

**1024751195**  
**CAC002970987**

**Relative:**  
**Higher**  
**Actual:**  
**339 ft.**

RCRA Listings:

Date Form Received by Agency:	20180716
Handler Name:	Northrup, Randal
Handler Address:	3889 SHENANDOAH DRIVE
Handler City,State,Zip:	OCEANSIDE, CA 92056
EPA ID:	CAC002970987
Contact Name:	NORTHRUP, RANDAL
Contact Address:	3889 SHENANDOAH DRIVE
Contact City,State,Zip:	OCEANSIDE, CA 92056
Contact Telephone:	760-331-7248
Contact Fax:	Not reported
Contact Email:	VANESSAPIZARRO@ALLIANCE-ENVIRO.COM
Contact Title:	Not reported
EPA Region:	09
Land Type:	Not reported
Federal Waste Generator Description:	Not a generator, verified
Non-Notifier:	Not reported
Biennial Report Cycle:	Not reported
Accessibility:	Not reported
Active Site Indicator:	Handler Activities
State District Owner:	Not reported
State District:	Not reported
Mailing Address:	3889 SHENANDOAH DRIVE
Mailing City,State,Zip:	OCEANSIDE, CA 92056
Owner Name:	Northrup, Randal
Owner Type:	Other
Operator Name:	Northrup, Randal
Operator Type:	Other
Short-Term Generator Activity:	No
Importer Activity:	No
Mixed Waste Generator:	No
Transporter Activity:	No
Transfer Facility Activity:	No
Recycler Activity with Storage:	No
Small Quantity On-Site Burner Exemption:	No
Smelting Melting and Refining Furnace Exemption:	No
Underground Injection Control:	No
Off-Site Waste Receipt:	No
Universal Waste Indicator:	Yes

Map ID  
Direction  
Distance  
Elevation

MAP FINDINGS

Site

Database(s)

EDR ID Number  
EPA ID Number

**NORTHRUP, RANDAL (Continued)**

**1024751195**

Universal Waste Destination Facility: Yes  
Federal Universal Waste: No  
Active Site State-Reg Handler: ---  
Federal Facility Indicator: Not reported  
Hazardous Secondary Material Indicator: N  
Sub-Part K Indicator: Not reported  
2018 GPRA Permit Baseline: Not on the Baseline  
2018 GPRA Renewals Baseline: Not on the Baseline  
202 GPRA Corrective Action Baseline: No  
Subject to Corrective Action Universe: No  
Non-TSDFs Where RCRA CA has Been Imposed Universe: No  
Corrective Action Priority Ranking: No NCAPS ranking  
Environmental Control Indicator: No  
Institutional Control Indicator: No  
Human Exposure Controls Indicator: N/A  
Groundwater Controls Indicator: N/A  
Significant Non-Complier Universe: No  
Unaddressed Significant Non-Complier Universe: No  
Addressed Significant Non-Complier Universe: No  
Significant Non-Complier With a Compliance Schedule Universe: No  
Financial Assurance Required: Not reported  
Handler Date of Last Change: 20180831  
Recognized Trader-Importer: No  
Recognized Trader-Exporter: No  
Importer of Spent Lead Acid Batteries: No  
Exporter of Spent Lead Acid Batteries: No  
Recycler Activity Without Storage: No  
Manifest Broker: No  
Sub-Part P Indicator: No

**Handler - Owner Operator:**

Owner/Operator Indicator: Operator  
Owner/Operator Name: NORTHRUP, RANDAL  
Legal Status: Other  
Date Became Current: Not reported  
Date Ended Current: Not reported  
Owner/Operator Address: 3889 SHENANDOAH DRIVE  
Owner/Operator City,State,Zip: OCEANSIDE, CA 92056  
Owner/Operator Telephone: 760-331-7248  
Owner/Operator Telephone Ext: Not reported  
Owner/Operator Fax: Not reported  
Owner/Operator Email: Not reported

Owner/Operator Indicator: Owner  
Owner/Operator Name: NORTHRUP, RANDAL  
Legal Status: Other  
Date Became Current: Not reported  
Date Ended Current: Not reported  
Owner/Operator Address: 3889 SHENANDOAH DRIVE  
Owner/Operator City,State,Zip: OCEANSIDE, CA 92056  
Owner/Operator Telephone: 760-331-7248  
Owner/Operator Telephone Ext: Not reported  
Owner/Operator Fax: Not reported  
Owner/Operator Email: Not reported

Map ID  
Direction  
Distance  
Elevation

MAP FINDINGS

Site

Database(s)

EDR ID Number  
EPA ID Number

**NORTHRUP, RANDAL (Continued)**

**1024751195**

Historic Generators:

Receive Date: 20180716  
Handler Name: NORTHRUP, RANDAL  
Federal Waste Generator Description: Not a generator, verified  
State District Owner: Not reported  
Large Quantity Handler of Universal Waste: No  
Recognized Trader Importer: No  
Recognized Trader Exporter: No  
Spent Lead Acid Battery Importer: No  
Spent Lead Acid Battery Exporter: No  
Current Record: Yes  
Non Storage Recycler Activity: Not reported  
Electronic Manifest Broker: Not reported

List of NAICS Codes and Descriptions:

NAICS Code: 56299  
NAICS Description: ALL OTHER WASTE MANAGEMENT SERVICES

Facility Has Received Notices of Violations:

Violations: No Violations Found

Evaluation Action Summary:

Evaluations: No Evaluations Found

**H39  
NE  
1/8-1/4  
0.143 mi.  
755 ft.**

**DOLLAR TREE #02507  
4161 OCEANSIDE BLVD STE C  
OCEANSIDE, CA 92056**

**Site 1 of 3 in cluster H**

**CERS HAZ WASTE  
HWTS  
HAZNET  
CERS**

**S117310740  
N/A**

**Relative:  
Lower**

CERS HAZ WASTE:

Name: DOLLAR TREE #02507  
Address: 4161 OCEANSIDE BLVD STE C  
City,State,Zip: OCEANSIDE, CA 92056  
Site ID: 112080  
CERS ID: 10175943  
CERS Description: Hazardous Waste Generator

**Actual:  
216 ft.**

HWTS:

Name: DOLLAR TREE #02507  
Address: 4161 OCEANSIDE BLVD STE C  
Address 2: Not reported  
City,State,Zip: OCEANSIDE, CA 92056  
EPA ID: CAL000378400  
Inactive Date: Not reported  
Create Date: 09/20/2012  
Last Act Date: Not reported  
Mailing Name: Not reported  
Mailing Address: 500 VOLVO PKWY  
Mailing Address 2: Not reported  
Mailing City,State,Zip: CHESAPEAKE, VA 233201604  
Owner Name: DOLLAR TREE STORES, INC.  
Owner Address: 500 VOLVO PKWY  
Owner Address 2: Not reported

Map ID  
Direction  
Distance  
Elevation

MAP FINDINGS

Site

Database(s)

EDR ID Number  
EPA ID Number

**DOLLAR TREE #02507 (Continued)**

**S117310740**

Owner City,State,Zip: CHESAPEAKE, VA 233201604  
Owner Phone: Not reported  
Owner Fax: Not reported  
Contact Name: JESSICA DUBUQUE  
Contact Address: 500 VOLVO PKWY  
Contact Address 2: Not reported  
City,State,Zip: CHESAPEAKE, VA 233201604  
Contact Phone: Not reported  
Contact Fax: Not reported  
Facility Status: Active  
Facility Type: PERMANENT  
Category: STATE  
Latitude: 33.205905  
Longitude: -117.286452

NAICS:  
EPA ID: CAL000378400  
Create Date: 2012-09-20 10:01:53.540  
NAICS Code: 45299  
NAICS Description: All Other General Merchandise Stores  
Issued EPA ID Date: 2012-09-20 10:01:53.54000  
Inactive Date: Not reported  
Facility Name: DOLLAR TREE #02507  
Facility Address: 4161 OCEANSIDE BLVD STE C  
Facility Address 2: Not reported  
Facility City: OCEANSIDE  
Facility County: Not reported  
Facility State: CA  
Facility Zip: 920566035

HAZNET:  
Name: DOLLAR TREE #02507  
Address: 4161 OCEANSIDE BLVD STE C  
Address 2: Not reported  
City,State,Zip: OCEANSIDE, CA 920566035  
Contact: JESSICA DUBUQUE  
Telephone: 7573215458  
Mailing Name: Not reported  
Mailing Address: 500 VOLVO PKWY

Year: 2021  
Gepaid: CAL000378400  
TSD EPA ID: CAD008364432  
CA Waste Code: 214 - Unspecified solvent mixture  
Disposal Method: H141 - Storage, Bulking, And/Or Transfer Off Site--No Treatment/Reovery (H010-H129) Or (H131-H135)  
Tons: 0.0305

Year: 2021  
Gepaid: CAL000378400  
TSD EPA ID: CAD008364432  
CA Waste Code: 122 - Alkaline solution without metals pH >= 12.5  
Disposal Method: H141 - Storage, Bulking, And/Or Transfer Off Site--No Treatment/Reovery (H010-H129) Or (H131-H135)  
Tons: 0.117

Map ID  
Direction  
Distance  
Elevation

MAP FINDINGS

Site

Database(s)

EDR ID Number  
EPA ID Number

**DOLLAR TREE #02507 (Continued)**

**S117310740**

Year: 2021  
Gepaid: CAL000378400  
TSD EPA ID: CAD008364432  
CA Waste Code: 331 - Off-specification, aged or surplus organics  
Disposal Method: H141 - Storage, Bulking, And/Or Transfer Off Site--No Treatment/Reovery (H010-H129) Or (H131-H135)  
Tons: 0.055

Year: 2020  
Gepaid: CAL000378400  
TSD EPA ID: CAD008364432  
CA Waste Code: 791 - Liquids with pH <= 2  
Disposal Method: H141 - Storage, Bulking, And/Or Transfer Off Site--No Treatment/Reovery (H010-H129) Or (H131-H135)  
Tons: 0.001

Year: 2020  
Gepaid: CAL000378400  
TSD EPA ID: CAD008364432  
CA Waste Code: 122 - Alkaline solution without metals pH >= 12.5  
Disposal Method: H141 - Storage, Bulking, And/Or Transfer Off Site--No Treatment/Reovery (H010-H129) Or (H131-H135)  
Tons: 0.1785

Year: 2020  
Gepaid: CAL000378400  
TSD EPA ID: CAD008364432  
CA Waste Code: 331 - Off-specification, aged or surplus organics  
Disposal Method: H141 - Storage, Bulking, And/Or Transfer Off Site--No Treatment/Reovery (H010-H129) Or (H131-H135)  
Tons: 0.0555

Year: 2020  
Gepaid: CAL000378400  
TSD EPA ID: AZR000515924  
CA Waste Code: 331 - Off-specification, aged or surplus organics  
Disposal Method: H141 - Storage, Bulking, And/Or Transfer Off Site--No Treatment/Reovery (H010-H129) Or (H131-H135)  
Tons: 0.0425

Year: 2020  
Gepaid: CAL000378400  
TSD EPA ID: CAD008364432  
CA Waste Code: 214 - Unspecified solvent mixture  
Disposal Method: H141 - Storage, Bulking, And/Or Transfer Off Site--No Treatment/Reovery (H010-H129) Or (H131-H135)  
Tons: 0.013

Year: 2019  
Gepaid: CAL000378400  
TSD EPA ID: NVD980895338  
CA Waste Code: 214 - Unspecified solvent mixture  
Disposal Method: H141 - Storage, Bulking, And/Or Transfer Off Site--No Treatment/Reovery (H010-H129) Or (H131-H135)  
Tons: 0.00050

Year: 2019



Map ID  
Direction  
Distance  
Elevation

MAP FINDINGS

Site

Database(s)

EDR ID Number  
EPA ID Number

**DOLLAR TREE #02507 (Continued)**

**S117310740**

Gepaid: CAL000378400  
TSD EPA ID: AZR000515924  
CA Waste Code: 331 - Off-specification, aged or surplus organics  
Disposal Method: H141 - Storage, Bulking, And/Or Transfer Off Site--No  
Treatment/Reovery (H010-H129) Or (H131-H135)  
Tons: 0.07700

[Click this hyperlink](#) while viewing on your computer to access  
33 additional CA HAZNET: record(s) in the EDR Site Report.

Additional Info:

Year: 2021  
Gen EPA ID: CAL000378400

Shipment Date: 8/3/2020  
Creation Date: 8/17/2020  
Receipt Date: 8/13/2020  
Manifest ID: 015072361FLE  
Trans EPA ID: MNS000110924  
Trans Name: Stericycle Specialty Waste Solutions Inc  
Trans 2 EPA ID: MNS000110924  
Trans 2 Name: Stericycle Specialty Waste Solutions Inc  
TSDf EPA ID: CAD008364432  
Trans Name: Rho Chem LLC  
TSDf Alt EPA ID: Not reported  
TSDf Alt Name: Not reported  
Waste Code Description: 122 - Alkaline solution without metals (pH > 12.5  
RCRA Code: Not reported  
Meth Code: H141 - Storage, Bulking, And/Or Transfer Off Site--No  
Treatment/Reovery (H010-H129) Or (H131-H135)  
Quantity Tons: 0.0425  
Waste Quantity: 85  
Quantity Unit: P  
Additional Code 1: Not reported  
Additional Code 2: Not reported  
Additional Code 3: Not reported  
Additional Code 4: Not reported  
Additional Code 5: Not reported

Shipment Date: 8/3/2020  
Creation Date: 8/17/2020  
Receipt Date: 8/13/2020  
Manifest ID: 015072361FLE  
Trans EPA ID: MNS000110924  
Trans Name: Stericycle Specialty Waste Solutions Inc  
Trans 2 EPA ID: MNS000110924  
Trans 2 Name: Stericycle Specialty Waste Solutions Inc  
TSDf EPA ID: CAD008364432  
Trans Name: Rho Chem LLC  
TSDf Alt EPA ID: Not reported  
TSDf Alt Name: Not reported  
Waste Code Description: 331 - Off-specification, aged, or surplus organics  
RCRA Code: Not reported  
Meth Code: H141 - Storage, Bulking, And/Or Transfer Off Site--No  
Treatment/Reovery (H010-H129) Or (H131-H135)  
Quantity Tons: 0.0275

Map ID  
Direction  
Distance  
Elevation

MAP FINDINGS

Site

Database(s)

EDR ID Number  
EPA ID Number

**DOLLAR TREE #02507 (Continued)**

**S117310740**

Waste Quantity:	55
Quantity Unit:	P
Additional Code 1:	Not reported
Additional Code 2:	Not reported
Additional Code 3:	Not reported
Additional Code 4:	Not reported
Additional Code 5:	Not reported
Shipment Date:	8/3/2020
Creation Date:	8/17/2020
Receipt Date:	8/13/2020
Manifest ID:	015072361FLE
Trans EPA ID:	MNS000110924
Trans Name:	Stericycle Specialty Waste Solutions Inc
Trans 2 EPA ID:	MNS000110924
Trans 2 Name:	Stericycle Specialty Waste Solutions Inc
TSDf EPA ID:	CAD008364432
Trans Name:	Rho Chem LLC
TSDf Alt EPA ID:	Not reported
TSDf Alt Name:	Not reported
Waste Code Description:	331 - Off-specification, aged, or surplus organics
RCRA Code:	D001
Meth Code:	H141 - Storage, Bulking, And/Or Transfer Off Site--No Treatment/Reovery (H010-H129) Or (H131-H135)
Quantity Tons:	0.0145
Waste Quantity:	29
Quantity Unit:	P
Additional Code 1:	Not reported
Additional Code 2:	Not reported
Additional Code 3:	Not reported
Additional Code 4:	Not reported
Additional Code 5:	Not reported
Shipment Date:	4/6/2020
Creation Date:	4/16/2020
Receipt Date:	4/14/2020
Manifest ID:	013991951FLE
Trans EPA ID:	MNS000110924
Trans Name:	Stericycle Specialty Waste Solutions Inc
Trans 2 EPA ID:	MNS000110924
Trans 2 Name:	Stericycle Specialty Waste Solutions Inc
TSDf EPA ID:	CAD008364432
Trans Name:	Rho Chem LLC
TSDf Alt EPA ID:	Not reported
TSDf Alt Name:	Not reported
Waste Code Description:	791 - Liquids with pH < 2 792 Liquids with pH < 2 with metals
RCRA Code:	D002
Meth Code:	H141 - Storage, Bulking, And/Or Transfer Off Site--No Treatment/Reovery (H010-H129) Or (H131-H135)
Quantity Tons:	0.001
Waste Quantity:	2
Quantity Unit:	P
Additional Code 1:	Not reported
Additional Code 2:	Not reported
Additional Code 3:	Not reported
Additional Code 4:	Not reported
Additional Code 5:	Not reported

Map ID  
Direction  
Distance  
Elevation

MAP FINDINGS

Site

Database(s)

EDR ID Number  
EPA ID Number

**DOLLAR TREE #02507 (Continued)**

**S117310740**

Shipment Date:	4/6/2020
Creation Date:	4/16/2020
Receipt Date:	4/14/2020
Manifest ID:	013991951FLE
Trans EPA ID:	MNS000110924
Trans Name:	Stericycle Specialty Waste Solutions Inc
Trans 2 EPA ID:	MNS000110924
Trans 2 Name:	Stericycle Specialty Waste Solutions Inc
TSDf EPA ID:	CAD008364432
Trans Name:	Rho Chem LLC
TSDf Alt EPA ID:	Not reported
TSDf Alt Name:	Not reported
Waste Code Description:	122 - Alkaline solution without metals (pH > 12.5
RCRA Code:	Not reported
Meth Code:	H141 - Storage, Bulking, And/Or Transfer Off Site--No Treatment/Reovery (H010-H129) Or (H131-H135)
Quantity Tons:	0.013
Waste Quantity:	26
Quantity Unit:	P
Additional Code 1:	Not reported
Additional Code 2:	Not reported
Additional Code 3:	Not reported
Additional Code 4:	Not reported
Additional Code 5:	Not reported
Shipment Date:	4/6/2020
Creation Date:	4/16/2020
Receipt Date:	4/14/2020
Manifest ID:	013991951FLE
Trans EPA ID:	MNS000110924
Trans Name:	Stericycle Specialty Waste Solutions Inc
Trans 2 EPA ID:	MNS000110924
Trans 2 Name:	Stericycle Specialty Waste Solutions Inc
TSDf EPA ID:	CAD008364432
Trans Name:	Rho Chem LLC
TSDf Alt EPA ID:	Not reported
TSDf Alt Name:	Not reported
Waste Code Description:	331 - Off-specification, aged, or surplus organics
RCRA Code:	D001
Meth Code:	H141 - Storage, Bulking, And/Or Transfer Off Site--No Treatment/Reovery (H010-H129) Or (H131-H135)
Quantity Tons:	0.01
Waste Quantity:	20
Quantity Unit:	P
Additional Code 1:	Not reported
Additional Code 2:	Not reported
Additional Code 3:	Not reported
Additional Code 4:	Not reported
Additional Code 5:	Not reported
Shipment Date:	4/6/2020
Creation Date:	5/5/2020
Receipt Date:	4/15/2020
Manifest ID:	013991952FLE
Trans EPA ID:	MNS000110924
Trans Name:	STERICYCLE SPECIALTY WASTE SOLUTIONS INC
Trans 2 EPA ID:	CAR000175422

Map ID  
Direction  
Distance  
Elevation

MAP FINDINGS

Site

Database(s)

EDR ID Number  
EPA ID Number

**DOLLAR TREE #02507 (Continued)**

**S117310740**

Trans 2 Name:	WORLDWIDE RECOVERY SYSTEM INC
TSDF EPA ID:	AZR000515924
Trans Name:	YUMA YES WASTE TRANSFER FACILITY
TSDF Alt EPA ID:	Not reported
TSDF Alt Name:	Not reported
Waste Code Description:	- Not reported
RCRA Code:	Not reported
Meth Code:	H141 - Storage, Bulking, And/Or Transfer Off Site--No Treatment/Reovery (H010-H129) Or (H131-H135)
Quantity Tons:	0.043
Waste Quantity:	86
Quantity Unit:	P
Additional Code 1:	Not reported
Additional Code 2:	Not reported
Additional Code 3:	Not reported
Additional Code 4:	Not reported
Additional Code 5:	Not reported
Shipment Date:	4/6/2020
Creation Date:	5/5/2020
Receipt Date:	4/15/2020
Manifest ID:	013991952FLE
Trans EPA ID:	MNS000110924
Trans Name:	STERICYCLE SPECIALTY WASTE SOLUTIONS INC
Trans 2 EPA ID:	CAR000175422
Trans 2 Name:	WORLDWIDE RECOVERY SYSTEM INC
TSDF EPA ID:	AZR000515924
Trans Name:	YUMA YES WASTE TRANSFER FACILITY
TSDF Alt EPA ID:	Not reported
TSDF Alt Name:	Not reported
Waste Code Description:	331 - Off-specification, aged, or surplus organics
RCRA Code:	Not reported
Meth Code:	H141 - Storage, Bulking, And/Or Transfer Off Site--No Treatment/Reovery (H010-H129) Or (H131-H135)
Quantity Tons:	0.0425
Waste Quantity:	85
Quantity Unit:	P
Additional Code 1:	Not reported
Additional Code 2:	Not reported
Additional Code 3:	Not reported
Additional Code 4:	Not reported
Additional Code 5:	Not reported
Shipment Date:	4/6/2020
Creation Date:	4/16/2020
Receipt Date:	4/14/2020
Manifest ID:	013991951FLE
Trans EPA ID:	MNS000110924
Trans Name:	Stericycle Specialty Waste Solutions Inc
Trans 2 EPA ID:	MNS000110924
Trans 2 Name:	Stericycle Specialty Waste Solutions Inc
TSDF EPA ID:	CAD008364432
Trans Name:	Rho Chem LLC
TSDF Alt EPA ID:	Not reported
TSDF Alt Name:	Not reported
Waste Code Description:	214 - Unspecified solvent mixture
RCRA Code:	D001,D035

Map ID  
Direction  
Distance  
Elevation

MAP FINDINGS

Site

Database(s)

EDR ID Number  
EPA ID Number

**DOLLAR TREE #02507 (Continued)**

**S117310740**

Meth Code: H141 - Storage, Bulking, And/Or Transfer Off Site--No Treatment/Reovery (H010-H129) Or (H131-H135)  
Quantity Tons: 0.008  
Waste Quantity: 16  
Quantity Unit: P  
Additional Code 1: Not reported  
Additional Code 2: Not reported  
Additional Code 3: Not reported  
Additional Code 4: Not reported  
Additional Code 5: Not reported

Shipment Date: 11/30/2020  
Creation Date: 12/19/2020  
Receipt Date: 12/9/2020  
Manifest ID: 015069517FLE  
Trans EPA ID: MNS000110924  
Trans Name: Stericycle Specialty Waste Solutions Inc  
Trans 2 EPA ID: Not reported  
Trans 2 Name: Not reported  
TSDf EPA ID: CAD008364432  
Trans Name: Rho Chem LLC  
TSDf Alt EPA ID: Not reported  
TSDf Alt Name: Not reported  
Waste Code Description: 331 - Off-specification, aged, or surplus organics  
RCRA Code: D001  
Meth Code: H141 - Storage, Bulking, And/Or Transfer Off Site--No Treatment/Reovery (H010-H129) Or (H131-H135)

Quantity Tons: 0.0035  
Waste Quantity: 7  
Quantity Unit: P  
Additional Code 1: Not reported  
Additional Code 2: Not reported  
Additional Code 3: Not reported  
Additional Code 4: Not reported  
Additional Code 5: Not reported

Additional Info:  
Year: 2020  
Gen EPA ID: CAL000378400

Shipment Date: 8/3/2020  
Creation Date: 8/17/2020  
Receipt Date: 8/13/2020  
Manifest ID: 015072361FLE  
Trans EPA ID: MNS000110924  
Trans Name: Stericycle Specialty Waste Solutions Inc  
Trans 2 EPA ID: MNS000110924  
Trans 2 Name: Stericycle Specialty Waste Solutions Inc  
TSDf EPA ID: CAD008364432  
Trans Name: Rho Chem LLC  
TSDf Alt EPA ID: Not reported  
TSDf Alt Name: Not reported  
Waste Code Description: 331 - Off-specification, aged, or surplus organics  
RCRA Code: Not reported  
Meth Code: H141 - Storage, Bulking, And/Or Transfer Off Site--No Treatment/Reovery (H010-H129) Or (H131-H135)  
Quantity Tons: 0.0275

Map ID  
Direction  
Distance  
Elevation

MAP FINDINGS

Site

Database(s)

EDR ID Number  
EPA ID Number

**DOLLAR TREE #02507 (Continued)**

**S117310740**

Waste Quantity:	55
Quantity Unit:	P
Additional Code 1:	Not reported
Additional Code 2:	Not reported
Additional Code 3:	Not reported
Additional Code 4:	Not reported
Additional Code 5:	Not reported
Shipment Date:	8/3/2020
Creation Date:	8/17/2020
Receipt Date:	8/13/2020
Manifest ID:	015072361FLE
Trans EPA ID:	MNS000110924
Trans Name:	Stericycle Specialty Waste Solutions Inc
Trans 2 EPA ID:	MNS000110924
Trans 2 Name:	Stericycle Specialty Waste Solutions Inc
TSDf EPA ID:	CAD008364432
Trans Name:	Rho Chem LLC
TSDf Alt EPA ID:	Not reported
TSDf Alt Name:	Not reported
Waste Code Description:	122 - Alkaline solution without metals (pH > 12.5)
RCRA Code:	Not reported
Meth Code:	H141 - Storage, Bulking, And/Or Transfer Off Site--No Treatment/Reovery (H010-H129) Or (H131-H135)
Quantity Tons:	0.0425
Waste Quantity:	85
Quantity Unit:	P
Additional Code 1:	Not reported
Additional Code 2:	Not reported
Additional Code 3:	Not reported
Additional Code 4:	Not reported
Additional Code 5:	Not reported
Shipment Date:	8/3/2020
Creation Date:	8/17/2020
Receipt Date:	8/13/2020
Manifest ID:	015072361FLE
Trans EPA ID:	MNS000110924
Trans Name:	Stericycle Specialty Waste Solutions Inc
Trans 2 EPA ID:	MNS000110924
Trans 2 Name:	Stericycle Specialty Waste Solutions Inc
TSDf EPA ID:	CAD008364432
Trans Name:	Rho Chem LLC
TSDf Alt EPA ID:	Not reported
TSDf Alt Name:	Not reported
Waste Code Description:	331 - Off-specification, aged, or surplus organics
RCRA Code:	D001
Meth Code:	H141 - Storage, Bulking, And/Or Transfer Off Site--No Treatment/Reovery (H010-H129) Or (H131-H135)
Quantity Tons:	0.0145
Waste Quantity:	29
Quantity Unit:	P
Additional Code 1:	Not reported
Additional Code 2:	Not reported
Additional Code 3:	Not reported
Additional Code 4:	Not reported
Additional Code 5:	Not reported

Map ID  
Direction  
Distance  
Elevation

MAP FINDINGS

Site

Database(s)

EDR ID Number  
EPA ID Number

**DOLLAR TREE #02507 (Continued)**

**S117310740**

Shipment Date:	4/6/2020
Creation Date:	4/16/2020
Receipt Date:	4/14/2020
Manifest ID:	013991951FLE
Trans EPA ID:	MNS000110924
Trans Name:	Stericycle Specialty Waste Solutions Inc
Trans 2 EPA ID:	MNS000110924
Trans 2 Name:	Stericycle Specialty Waste Solutions Inc
TSDf EPA ID:	CAD008364432
Trans Name:	Rho Chem LLC
TSDf Alt EPA ID:	Not reported
TSDf Alt Name:	Not reported
Waste Code Description:	791 - Liquids with pH < 2 792 Liquids with pH < 2 with metals
RCRA Code:	D002
Meth Code:	H141 - Storage, Bulking, And/Or Transfer Off Site--No Treatment/Reovery (H010-H129) Or (H131-H135)
Quantity Tons:	0.001
Waste Quantity:	2
Quantity Unit:	P
Additional Code 1:	Not reported
Additional Code 2:	Not reported
Additional Code 3:	Not reported
Additional Code 4:	Not reported
Additional Code 5:	Not reported
Shipment Date:	4/6/2020
Creation Date:	4/16/2020
Receipt Date:	4/14/2020
Manifest ID:	013991951FLE
Trans EPA ID:	MNS000110924
Trans Name:	Stericycle Specialty Waste Solutions Inc
Trans 2 EPA ID:	MNS000110924
Trans 2 Name:	Stericycle Specialty Waste Solutions Inc
TSDf EPA ID:	CAD008364432
Trans Name:	Rho Chem LLC
TSDf Alt EPA ID:	Not reported
TSDf Alt Name:	Not reported
Waste Code Description:	122 - Alkaline solution without metals (pH > 12.5
RCRA Code:	Not reported
Meth Code:	H141 - Storage, Bulking, And/Or Transfer Off Site--No Treatment/Reovery (H010-H129) Or (H131-H135)
Quantity Tons:	0.013
Waste Quantity:	26
Quantity Unit:	P
Additional Code 1:	Not reported
Additional Code 2:	Not reported
Additional Code 3:	Not reported
Additional Code 4:	Not reported
Additional Code 5:	Not reported
Shipment Date:	4/6/2020
Creation Date:	4/16/2020
Receipt Date:	4/14/2020
Manifest ID:	013991951FLE
Trans EPA ID:	MNS000110924
Trans Name:	Stericycle Specialty Waste Solutions Inc
Trans 2 EPA ID:	MNS000110924

Map ID  
Direction  
Distance  
Elevation

MAP FINDINGS

Site

Database(s)

EDR ID Number  
EPA ID Number

**DOLLAR TREE #02507 (Continued)**

**S117310740**

Trans 2 Name:	Stericycle Specialty Waste Solutions Inc
TSDF EPA ID:	CAD008364432
Trans Name:	Rho Chem LLC
TSDF Alt EPA ID:	Not reported
TSDF Alt Name:	Not reported
Waste Code Description:	331 - Off-specification, aged, or surplus organics
RCRA Code:	D001
Meth Code:	H141 - Storage, Bulking, And/Or Transfer Off Site--No Treatment/Reovery (H010-H129) Or (H131-H135)
Quantity Tons:	0.01
Waste Quantity:	20
Quantity Unit:	P
Additional Code 1:	Not reported
Additional Code 2:	Not reported
Additional Code 3:	Not reported
Additional Code 4:	Not reported
Additional Code 5:	Not reported
Shipment Date:	4/6/2020
Creation Date:	5/5/2020
Receipt Date:	4/15/2020
Manifest ID:	013991952FLE
Trans EPA ID:	MNS000110924
Trans Name:	STERICYCLE SPECIALTY WASTE SOLUTIONS INC
Trans 2 EPA ID:	CAR000175422
Trans 2 Name:	WORLDWIDE RECOVERY SYSTEM INC
TSDF EPA ID:	AZR000515924
Trans Name:	YUMA YES WASTE TRANSFER FACILITY
TSDF Alt EPA ID:	Not reported
TSDF Alt Name:	Not reported
Waste Code Description:	- Not reported
RCRA Code:	Not reported
Meth Code:	H141 - Storage, Bulking, And/Or Transfer Off Site--No Treatment/Reovery (H010-H129) Or (H131-H135)
Quantity Tons:	0.043
Waste Quantity:	86
Quantity Unit:	P
Additional Code 1:	Not reported
Additional Code 2:	Not reported
Additional Code 3:	Not reported
Additional Code 4:	Not reported
Additional Code 5:	Not reported
Shipment Date:	4/6/2020
Creation Date:	5/5/2020
Receipt Date:	4/15/2020
Manifest ID:	013991952FLE
Trans EPA ID:	MNS000110924
Trans Name:	STERICYCLE SPECIALTY WASTE SOLUTIONS INC
Trans 2 EPA ID:	CAR000175422
Trans 2 Name:	WORLDWIDE RECOVERY SYSTEM INC
TSDF EPA ID:	AZR000515924
Trans Name:	YUMA YES WASTE TRANSFER FACILITY
TSDF Alt EPA ID:	Not reported
TSDF Alt Name:	Not reported
Waste Code Description:	331 - Off-specification, aged, or surplus organics
RCRA Code:	Not reported



Map ID  
Direction  
Distance  
Elevation

MAP FINDINGS

Site

Database(s)

EDR ID Number  
EPA ID Number

**DOLLAR TREE #02507 (Continued)**

**S117310740**

Meth Code: H141 - Storage, Bulking, And/Or Transfer Off Site--No  
Treatment/Reovery (H010-H129) Or (H131-H135)  
Quantity Tons: 0.0425  
Waste Quantity: 85  
Quantity Unit: P  
Additional Code 1: Not reported  
Additional Code 2: Not reported  
Additional Code 3: Not reported  
Additional Code 4: Not reported  
Additional Code 5: Not reported

Shipment Date: 4/6/2020  
Creation Date: 4/16/2020  
Receipt Date: 4/14/2020  
Manifest ID: 013991951FLE  
Trans EPA ID: MNS000110924  
Trans Name: Stericycle Specialty Waste Solutions Inc  
Trans 2 EPA ID: MNS000110924  
Trans 2 Name: Stericycle Specialty Waste Solutions Inc  
TSDf EPA ID: CAD008364432  
Trans Name: Rho Chem LLC  
TSDf Alt EPA ID: Not reported  
TSDf Alt Name: Not reported  
Waste Code Description: 214 - Unspecified solvent mixture  
RCRA Code: D001,D035  
Meth Code: H141 - Storage, Bulking, And/Or Transfer Off Site--No  
Treatment/Reovery (H010-H129) Or (H131-H135)

Quantity Tons: 0.008  
Waste Quantity: 16  
Quantity Unit: P  
Additional Code 1: Not reported  
Additional Code 2: Not reported  
Additional Code 3: Not reported  
Additional Code 4: Not reported  
Additional Code 5: Not reported

Shipment Date: 11/30/2020  
Creation Date: 12/19/2020  
Receipt Date: 12/9/2020  
Manifest ID: 015069517FLE  
Trans EPA ID: MNS000110924  
Trans Name: Stericycle Specialty Waste Solutions Inc  
Trans 2 EPA ID: Not reported  
Trans 2 Name: Not reported  
TSDf EPA ID: CAD008364432  
Trans Name: Rho Chem LLC  
TSDf Alt EPA ID: Not reported  
TSDf Alt Name: Not reported  
Waste Code Description: 122 - Alkaline solution without metals (pH > 12.5)  
RCRA Code: Not reported  
Meth Code: H141 - Storage, Bulking, And/Or Transfer Off Site--No  
Treatment/Reovery (H010-H129) Or (H131-H135)

Quantity Tons: 0.123  
Waste Quantity: 246  
Quantity Unit: P  
Additional Code 1: Not reported  
Additional Code 2: Not reported

Map ID  
Direction  
Distance  
Elevation

MAP FINDINGS

Site

Database(s)

EDR ID Number  
EPA ID Number

**DOLLAR TREE #02507 (Continued)**

**S117310740**

Additional Code 3: Not reported  
Additional Code 4: Not reported  
Additional Code 5: Not reported

Detail Two:

Year: 2020  
EM Manifest ID: 0c5af50d-1ccc-460b-bc3f-8ae83a5acd8c  
Shipment Date: 8/3/2020  
Receipt Date: 8/13/2020  
Manifest Number: 015072361FLE  
Generator EPA ID: CAL000378400  
Name: DOLLAR TREE  
Address: 4161 OCEANSIDE BLVD  
Address 2: Not reported  
City: OCEANSIDE  
Zip: 92056-6035  
Telephone: 877-577-2669  
Contact: Not reported  
Contact Telephone: 323-776-6233  
Transporter 1 EPA ID: MNS000110924  
Transporter 1 Emergency Number: Not reported  
Transporter 2 EPA ID: MNS000110924  
Transporter 2 Emergency Number: Not reported  
TSDf EPA ID: CAD008364432  
TSDf Name: Rho Chem LLC  
TSDf Address 1: 425 Isis Ave.  
TSDf Address 2: Not reported  
TSDf City: Inglewood  
TSDf Zip: 90301  
TSDf Telephone: Not reported

Federal:

Year: 2020  
EM Manifest ID: 0c5af50d-1ccc-460b-bc3f-8ae83a5acd8c  
Generator EPA ID: CAL000378400  
Shipment Date: 2020-08-03  
Manifest Number: 015072361FLE  
Line Number: 2  
Method Code: H141  
Quantity Tons: 0.01450  
Quantity Waste: 29.000000  
Quantity Unit: P  
Number of Containers: 2  
Type of Container: Fiber or plastic boxes, cartons, cases  
Quantity Type: Pounds  
Federal Code: D001

State:

Year: 2020  
EM Manifest ID: 0c5af50d-1ccc-460b-bc3f-8ae83a5acd8c  
Generator EPA ID: CAL000378400  
Shipment Date: 2020-08-03  
Manifest Number: 015072361FLE  
Line Number: 1  
Method Code: H141  
Quantity Tons: 0.04250  
Quantity Waste: 85.000000

Map ID  
Direction  
Distance  
Elevation

MAP FINDINGS

Site

Database(s)

EDR ID Number  
EPA ID Number

**DOLLAR TREE #02507 (Continued)**

**S117310740**

Quantity Unit: P  
Number of Containers: 1  
Type of Container: Fiberboard or plastic drums, barrels, kegs  
Quantity Type: Pounds  
State Code: 122

Year: 2020  
EM Manifest ID: 0c5af50d-1ccc-460b-bc3f-8ae83a5acd8c  
Generator EPA ID: CAL000378400  
Shipment Date: 2020-08-03  
Manifest Number: 015072361FLE  
Line Number: 2  
Method Code: H141  
Quantity Tons: 0.01450  
Quantity Waste: 29.000000  
Quantity Unit: P  
Number of Containers: 2  
Type of Container: Fiber or plastic boxes, cartons, cases  
Quantity Type: Pounds  
State Code: 331

Year: 2020  
EM Manifest ID: 0c5af50d-1ccc-460b-bc3f-8ae83a5acd8c  
Generator EPA ID: CAL000378400  
Shipment Date: 2020-08-03  
Manifest Number: 015072361FLE  
Line Number: 3  
Method Code: H141  
Quantity Tons: 0.02750  
Quantity Waste: 55.000000  
Quantity Unit: P  
Number of Containers: 1  
Type of Container: Fiberboard or plastic drums, barrels, kegs  
Quantity Type: Pounds  
State Code: 331

Year: 2020  
EM Manifest ID: f2a815cc-9d75-4d51-aeae-6e71db5b2b60  
Shipment Date: 4/6/2020  
Receipt Date: 4/15/2020  
Manifest Number: 013991952FLE  
Generator EPA ID: CAL000378400  
Name: DOLLAR TREE #2507  
Address: 4161 OCEANSIDE BLVD STE C  
Address 2: Not reported  
City: OCEANSIDE  
Zip: 92056-6035  
Telephone: 877-577-2669  
Contact: Not reported  
Contact Telephone: 760-940-6255  
Transporter 1 EPA ID: MNS000110924  
Transporter 1 Emergency Number: Not reported  
Transporter 2 EPA ID: CAR000175422  
Transporter 2 Emergency Number: Not reported  
TSDf EPA ID: AZR000515924  
TSDf Name: YUMA YES WASTE TRANSFER FACILITY

Map ID  
Direction  
Distance  
Elevation

MAP FINDINGS

Site

Database(s)

EDR ID Number  
EPA ID Number

**DOLLAR TREE #02507 (Continued)**

**S117310740**

TSDF Address 1: 2730 E 13TH ST  
TSDF Address 2: Not reported  
TSDF City: YUMA  
TSDF Zip: 85365-1901  
TSDF Telephone: Not reported

State:  
Year: 2020  
EM Manifest ID: f2a815cc-9d75-4d51-aeae-6e71db5b2b60  
Generator EPA ID: CAL000378400  
Shipment Date: 2020-04-06  
Manifest Number: 013991952FLE  
Line Number: 2  
Method Code: H141  
Quantity Tons: 0.04250  
Quantity Waste: 85.000000  
Quantity Unit: P  
Number of Containers: 1  
Type of Container: Fiberboard or plastic drums, barrels, kegs  
Quantity Type: Pounds  
State Code: 331

Year: 2020  
EM Manifest ID: f41167ab-5819-40e1-b6b0-4d12d661b8d5  
Shipment Date: 4/6/2020  
Receipt Date: 4/14/2020  
Manifest Number: 013991951FLE  
Generator EPA ID: CAL000378400  
Name: DOLLAR TREE  
Address: 4161 OCEANSIDE BLVD  
Address 2: Not reported  
City: OCEANSIDE  
Zip: 92056-6035  
Telephone: 877-577-2669  
Contact: Not reported  
Contact Telephone: 323-776-6233  
Transporter 1 EPA ID: MNS000110924  
Transporter 1 Emergency Number: Not reported  
Transporter 2 EPA ID: MNS000110924  
Transporter 2 Emergency Number: Not reported  
TSDF EPA ID: CAD008364432  
TSDF Name: Rho Chem LLC  
TSDF Address 1: 425 Isis Ave.  
TSDF Address 2: Not reported  
TSDF City: Inglewood  
TSDF Zip: 90301  
TSDF Telephone: Not reported

Federal:  
Year: 2020  
EM Manifest ID: f41167ab-5819-40e1-b6b0-4d12d661b8d5  
Generator EPA ID: CAL000378400  
Shipment Date: 2020-04-06  
Manifest Number: 013991951FLE  
Line Number: 1  
Method Code: H141  
Quantity Tons: 0.01000

Map ID  
Direction  
Distance  
Elevation

MAP FINDINGS

Site

Database(s)

EDR ID Number  
EPA ID Number

**DOLLAR TREE #02507 (Continued)**

**S117310740**

Quantity Waste: 20.000000  
Quantity Unit: P  
Number of Containers: 1  
Type of Container: Fiber or plastic boxes, cartons, cases  
Quantity Type: Pounds  
Federal Code: D001

Year: 2020  
EM Manifest ID: f41167ab-5819-40e1-b6b0-4d12d661b8d5  
Generator EPA ID: CAL000378400  
Shipment Date: 2020-04-06  
Manifest Number: 013991951FLE  
Line Number: 2  
Method Code: H141  
Quantity Tons: 0.00800  
Quantity Waste: 16.000000  
Quantity Unit: P  
Number of Containers: 1  
Type of Container: Fiber or plastic boxes, cartons, cases  
Quantity Type: Pounds  
Federal Code: D001

Year: 2020  
EM Manifest ID: f41167ab-5819-40e1-b6b0-4d12d661b8d5  
Generator EPA ID: CAL000378400  
Shipment Date: 2020-04-06  
Manifest Number: 013991951FLE  
Line Number: 2  
Method Code: H141  
Quantity Tons: 0.00800  
Quantity Waste: 16.000000  
Quantity Unit: P  
Number of Containers: 1  
Type of Container: Fiber or plastic boxes, cartons, cases  
Quantity Type: Pounds  
Federal Code: D035

Year: 2020  
EM Manifest ID: f41167ab-5819-40e1-b6b0-4d12d661b8d5  
Generator EPA ID: CAL000378400  
Shipment Date: 2020-04-06  
Manifest Number: 013991951FLE  
Line Number: 4  
Method Code: H141  
Quantity Tons: 0.00100  
Quantity Waste: 2.000000  
Quantity Unit: P  
Number of Containers: 1  
Type of Container: Fiber or plastic boxes, cartons, cases  
Quantity Type: Pounds  
Federal Code: D002

State:  
Year: 2020  
EM Manifest ID: f41167ab-5819-40e1-b6b0-4d12d661b8d5  
Generator EPA ID: CAL000378400  
Shipment Date: 2020-04-06

Map ID  
Direction  
Distance  
Elevation

MAP FINDINGS

Site

Database(s)

EDR ID Number  
EPA ID Number

**DOLLAR TREE #02507 (Continued)**

**S117310740**

Manifest Number: 013991951FLE  
Line Number: 1  
Method Code: H141  
Quantity Tons: 0.01000  
Quantity Waste: 20.000000  
Quantity Unit: P  
Number of Containers: 1  
Type of Container: Fiber or plastic boxes, cartons, cases  
Quantity Type: Pounds  
State Code: 331

Year: 2020  
EM Manifest ID: f41167ab-5819-40e1-b6b0-4d12d661b8d5  
Generator EPA ID: CAL000378400  
Shipment Date: 2020-04-06  
Manifest Number: 013991951FLE  
Line Number: 2  
Method Code: H141  
Quantity Tons: 0.00800  
Quantity Waste: 16.000000  
Quantity Unit: P  
Number of Containers: 1  
Type of Container: Fiber or plastic boxes, cartons, cases  
Quantity Type: Pounds  
State Code: 214

Year: 2020  
EM Manifest ID: f41167ab-5819-40e1-b6b0-4d12d661b8d5  
Generator EPA ID: CAL000378400  
Shipment Date: 2020-04-06  
Manifest Number: 013991951FLE  
Line Number: 3  
Method Code: H141  
Quantity Tons: 0.01300  
Quantity Waste: 26.000000  
Quantity Unit: P  
Number of Containers: 1  
Type of Container: Fiber or plastic boxes, cartons, cases  
Quantity Type: Pounds  
State Code: 122

Year: 2020  
EM Manifest ID: f41167ab-5819-40e1-b6b0-4d12d661b8d5  
Generator EPA ID: CAL000378400  
Shipment Date: 2020-04-06  
Manifest Number: 013991951FLE  
Line Number: 4  
Method Code: H141  
Quantity Tons: 0.00100  
Quantity Waste: 2.000000  
Quantity Unit: P  
Number of Containers: 1  
Type of Container: Fiber or plastic boxes, cartons, cases  
Quantity Type: Pounds  
State Code: 791

Map ID  
Direction  
Distance  
Elevation

MAP FINDINGS

Site

Database(s)

EDR ID Number  
EPA ID Number

**DOLLAR TREE #02507 (Continued)**

**S117310740**

Year: 2020  
EM Manifest ID: 663ea1d3-9f5e-4136-94b5-8a81a893537f  
Shipment Date: 12/10/2019  
Receipt Date: 12/16/2019  
Manifest Number: 014045535FLE  
Generator EPA ID: CAL000378400  
Name: DOLLAR TREE #2507  
Address: 4161 OCEANSIDE BLVD  
Address 2: Not reported  
City: OCEANSIDE  
Zip: 92056-6035  
Telephone: 877-577-2669  
Contact: Not reported  
Contact Telephone: 760-940-6255  
Transporter 1 EPA ID: MNS000110924  
Transporter 1 Emergency Number: Not reported  
Transporter 2 EPA ID: CAR000294520  
Transporter 2 Emergency Number: Not reported  
TSDf EPA ID: CAD008364432  
TSDf Name: RHO-CHEM LLC  
TSDf Address 1: ISIS AVENUE  
TSDf Address 2: Not reported  
TSDf City: INGLEWOOD  
TSDf Zip: 90301  
TSDf Telephone: Not reported

Federal:

Year: 2020  
EM Manifest ID: 663ea1d3-9f5e-4136-94b5-8a81a893537f  
Generator EPA ID: CAL000378400  
Shipment Date: 2019-12-10  
Manifest Number: 014045535FLE  
Line Number: 1  
Method Code: H141  
Quantity Tons: 0.00800  
Quantity Waste: 16.000000  
Quantity Unit: P  
Number of Containers: 1  
Type of Container: Fiber or plastic boxes, cartons, cases  
Quantity Type: Pounds  
Federal Code: D001

Year: 2020  
EM Manifest ID: 663ea1d3-9f5e-4136-94b5-8a81a893537f  
Generator EPA ID: CAL000378400  
Shipment Date: 2019-12-10  
Manifest Number: 014045535FLE  
Line Number: 2  
Method Code: H141  
Quantity Tons: 0.05050  
Quantity Waste: 101.000000  
Quantity Unit: P  
Number of Containers: 1  
Type of Container: Fiberboard or plastic drums, barrels, kegs  
Quantity Type: Pounds  
Federal Code: D002

Map ID  
Direction  
Distance  
Elevation

MAP FINDINGS

Site

Database(s)

EDR ID Number  
EPA ID Number

**DOLLAR TREE #02507 (Continued)**

**S117310740**

State:  
Year: 2020  
EM Manifest ID: 663ea1d3-9f5e-4136-94b5-8a81a893537f  
Generator EPA ID: CAL000378400  
Shipment Date: 2019-12-10  
Manifest Number: 014045535FLE  
Line Number: 1  
Method Code: H141  
Quantity Tons: 0.00800  
Quantity Waste: 16.000000  
Quantity Unit: P  
Number of Containers: 1  
Type of Container: Fiber or plastic boxes, cartons, cases  
Quantity Type: Pounds  
State Code: 331

Year: 2020  
EM Manifest ID: 663ea1d3-9f5e-4136-94b5-8a81a893537f  
Generator EPA ID: CAL000378400  
Shipment Date: 2019-12-10  
Manifest Number: 014045535FLE  
Line Number: 2  
Method Code: H141  
Quantity Tons: 0.05050  
Quantity Waste: 101.000000  
Quantity Unit: P  
Number of Containers: 1  
Type of Container: Fiberboard or plastic drums, barrels, kegs  
Quantity Type: Pounds  
State Code: 122

Year: 2020  
EM Manifest ID: 897487  
Shipment Date: 12/10/2019  
Receipt Date: 12/17/2019  
Manifest Number: 014045536FLE  
Generator EPA ID: CAL000378400  
Name: DOLLAR TREE #02507  
Address: 4161 OCEANSIDE BLVD  
Address 2: Not reported  
City: OCEANSIDE  
Zip: 92056-6035  
Telephone: 877-577-2669  
Contact: Not reported  
Contact Telephone: 760-940-6255  
Transporter 1 EPA ID: MNS000110924  
Transporter 1 Emergency Number: Not reported  
Transporter 2 EPA ID: CAR000175422  
Transporter 2 Emergency Number: Not reported  
TSDf EPA ID: AZR000515924  
TSDf Name: YUMA YES WASTE TRANSFER FACILITY  
TSDf Address 1: 2730 E 13TH ST  
TSDf Address 2: Not reported  
TSDf City: YUMA  
TSDf Zip: 85365-1901  
TSDf Telephone: Not reported



Map ID  
Direction  
Distance  
Elevation

MAP FINDINGS

Site

Database(s)

EDR ID Number  
EPA ID Number

**DOLLAR TREE #02507 (Continued)**

**S117310740**

State:  
Year: 2020  
EM Manifest ID: 897487  
Generator EPA ID: CAL000378400  
Shipment Date: 2019-12-10  
Manifest Number: 014045536FLE  
Line Number: 1  
Method Code: H141  
Quantity Tons: 0.00900  
Quantity Waste: 18.000000  
Quantity Unit: P  
Number of Containers: 1  
Type of Container: Fiber or plastic boxes, cartons, cases  
Quantity Type: Pounds  
State Code: 331

Detail Two:  
Year: 2019  
EM Manifest ID: 576353  
Shipment Date: 8/23/2019  
Receipt Date: 9/4/2019  
Manifest Number: 013678137FLE  
Generator EPA ID: CAL000378400  
Name: DOLLAR TREE #02507  
Address: 4161 OCEANSIDE BLVD STE C  
Address 2: Not reported  
City: OCEANSIDE  
Zip: 92056-6035  
Telephone: 877-577-2669  
Contact: Not reported  
Contact Telephone: 760-940-6255  
Transporter 1 EPA ID: MNS000110924  
Transporter 1 Emergency Number: Not reported  
Transporter 2 EPA ID: CAR000175422  
Transporter 2 Emergency Number: Not reported  
TSDF EPA ID: AZR000515924  
TSDF Name: YUMA YES WASTE TRANSFER FACILITY  
TSDF Address 1: 2730 E 13TH ST  
TSDF Address 2: Not reported  
TSDF City: YUMA  
TSDF Zip: 85365-1901  
TSDF Telephone: Not reported

State:  
Year: 2019  
EM Manifest ID: 576353  
Generator EPA ID: CAL000378400  
Shipment Date: 2019-08-23  
Manifest Number: 013678137FLE  
Line Number: 1  
Method Code: H141  
Quantity Tons: 0.01400  
Quantity Waste: 28.000000  
Quantity Unit: P  
Number of Containers: 2  
Type of Container: Fiber or plastic boxes, cartons, cases

Map ID  
Direction  
Distance  
Elevation

MAP FINDINGS

Site

Database(s)

EDR ID Number  
EPA ID Number

**DOLLAR TREE #02507 (Continued)**

**S117310740**

Quantity Type:	Pounds
State Code:	331
Year:	2019
EM Manifest ID:	576353
Generator EPA ID:	CAL000378400
Shipment Date:	2019-08-23
Manifest Number:	013678137FLE
Line Number:	2
Method Code:	H141
Quantity Tons:	0.04250
Quantity Waste:	85.000000
Quantity Unit:	P
Number of Containers:	1
Type of Container:	Fiberboard or plastic drums, barrels, kegs
Quantity Type:	Pounds
State Code:	331
Year:	2019
EM Manifest ID:	612780
Shipment Date:	8/21/2018
Receipt Date:	9/5/2018
Manifest Number:	011313449FLE
Generator EPA ID:	CAL000378400
Name:	DOLLAR TREE #02507
Address:	4161 OCEANSIDE BLVD STE C
Address 2:	Not reported
City:	OCEANSIDE
Zip:	92056-6035
Telephone:	877-577-2669
Contact:	Not reported
Contact Telephone:	757-321-5761
Transporter 1 EPA ID:	MNS000110924
Transporter 1 Emergency Number:	Not reported
Transporter 2 EPA ID:	CAR000175422
Transporter 2 Emergency Number:	Not reported
TSDF EPA ID:	AZR000515924
TSDF Name:	YUMA YES WASTE TRANSFER FACILITY
TSDF Address 1:	2730 E 13TH ST
TSDF Address 2:	Not reported
TSDF City:	YUMA
TSDF Zip:	85365-1901
TSDF Telephone:	Not reported
State:	
Year:	2019
EM Manifest ID:	612780
Generator EPA ID:	CAL000378400
Shipment Date:	2018-08-21
Manifest Number:	011313449FLE
Line Number:	1
Method Code:	H141
Quantity Tons:	0.03550
Quantity Waste:	71.000000
Quantity Unit:	P
Number of Containers:	1
Type of Container:	Fiberboard or plastic drums, barrels, kegs

Map ID  
Direction  
Distance  
Elevation

MAP FINDINGS

Site

Database(s)

EDR ID Number  
EPA ID Number

**DOLLAR TREE #02507 (Continued)**

**S117310740**

Quantity Type:	Pounds
State Code:	331
Year:	2019
EM Manifest ID:	612780
Generator EPA ID:	CAL000378400
Shipment Date:	2018-08-21
Manifest Number:	011313449FLE
Line Number:	2
Method Code:	H141
Quantity Tons:	0.00550
Quantity Waste:	11.000000
Quantity Unit:	P
Number of Containers:	1
Type of Container:	Fiber or plastic boxes, cartons, cases
Quantity Type:	Pounds
State Code:	331
Year:	2019
EM Manifest ID:	371715
Shipment Date:	4/12/2019
Receipt Date:	4/30/2019
Manifest Number:	013129457FLE
Generator EPA ID:	CAL000378400
Name:	DOLLAR TREE
Address:	4161 OCEANSIDE BLVD
Address 2:	Not reported
City:	OCEANSIDE
Zip:	92056-6035
Telephone:	877-577-2669
Contact:	Not reported
Contact Telephone:	775-575-2760
Transporter 1 EPA ID:	MNS000110924
Transporter 1 Emergency Number:	Not reported
Transporter 2 EPA ID:	MNS000110924
Transporter 2 Emergency Number:	Not reported
TSDF EPA ID:	NVD980895338
TSDF Name:	21st Century Environmental Management of Nevada, LLC
TSDF Address 1:	2095 Newlands Drive East
TSDF Address 2:	Not reported
TSDF City:	Fernley
TSDF Zip:	89408
TSDF Telephone:	Not reported
Federal:	
Year:	2019
EM Manifest ID:	371715
Generator EPA ID:	CAL000378400
Shipment Date:	2019-04-12
Manifest Number:	013129457FLE
Line Number:	1
Method Code:	H141
Quantity Tons:	0.00150
Quantity Waste:	3.000000
Quantity Unit:	P
Number of Containers:	1
Type of Container:	Burlap, cloth, paper, or plastic bags

Map ID  
Direction  
Distance  
Elevation

MAP FINDINGS

Site

Database(s)

EDR ID Number  
EPA ID Number

**DOLLAR TREE #02507 (Continued)**

**S117310740**

Quantity Type:	Pounds
Federal Code:	D001
Year:	2019
EM Manifest ID:	371715
Generator EPA ID:	CAL000378400
Shipment Date:	2019-04-12
Manifest Number:	013129457FLE
Line Number:	2
Method Code:	H141
Quantity Tons:	0.00050
Quantity Waste:	1.000000
Quantity Unit:	P
Number of Containers:	1
Type of Container:	Burlap, cloth, paper, or plastic bags
Quantity Type:	Pounds
Federal Code:	D001
Year:	2019
EM Manifest ID:	371715
Generator EPA ID:	CAL000378400
Shipment Date:	2019-04-12
Manifest Number:	013129457FLE
Line Number:	2
Method Code:	H141
Quantity Tons:	0.00050
Quantity Waste:	1.000000
Quantity Unit:	P
Number of Containers:	1
Type of Container:	Burlap, cloth, paper, or plastic bags
Quantity Type:	Pounds
Federal Code:	D035
State:	
Year:	2019
EM Manifest ID:	371715
Generator EPA ID:	CAL000378400
Shipment Date:	2019-04-12
Manifest Number:	013129457FLE
Line Number:	1
Method Code:	H141
Quantity Tons:	0.00150
Quantity Waste:	3.000000
Quantity Unit:	P
Number of Containers:	1
Type of Container:	Burlap, cloth, paper, or plastic bags
Quantity Type:	Pounds
State Code:	331
Year:	2019
EM Manifest ID:	371715
Generator EPA ID:	CAL000378400
Shipment Date:	2019-04-12
Manifest Number:	013129457FLE
Line Number:	2
Method Code:	H141
Quantity Tons:	0.00050

Map ID  
Direction  
Distance  
Elevation

MAP FINDINGS

Site

Database(s)

EDR ID Number  
EPA ID Number

**DOLLAR TREE #02507 (Continued)**

**S117310740**

Quantity Waste:	1.000000
Quantity Unit:	P
Number of Containers:	1
Type of Container:	Burlap, cloth, paper, or plastic bags
Quantity Type:	Pounds
State Code:	214
Year:	2019
EM Manifest ID:	350403
Shipment Date:	4/12/2019
Receipt Date:	4/22/2019
Manifest Number:	013129458FLE
Generator EPA ID:	CAL000378400
Name:	DOLLAR TREE #2507
Address:	4161 OCEANSIDE BLVD
Address 2:	Not reported
City:	OCEANSIDE
Zip:	92056-6035
Telephone:	877-577-2669
Contact:	Not reported
Contact Telephone:	760-940-6255
Transporter 1 EPA ID:	MNS000110924
Transporter 1 Emergency Number:	Not reported
Transporter 2 EPA ID:	CAR000175422
Transporter 2 Emergency Number:	Not reported
TSDF EPA ID:	AZR000515924
TSDF Name:	YUMA YES WASTE TRANSFER FACILITY
TSDF Address 1:	2730 E 13TH ST
TSDF Address 2:	Not reported
TSDF City:	YUMA
TSDF Zip:	85365-1901
TSDF Telephone:	Not reported
State:	
Year:	2019
EM Manifest ID:	350403
Generator EPA ID:	CAL000378400
Shipment Date:	2019-04-12
Manifest Number:	013129458FLE
Line Number:	1
Method Code:	H141
Quantity Tons:	0.01150
Quantity Waste:	23.000000
Quantity Unit:	P
Number of Containers:	1
Type of Container:	Fiber or plastic boxes, cartons, cases
Quantity Type:	Pounds
State Code:	331
Year:	2019
EM Manifest ID:	232159
Shipment Date:	12/14/2018
Receipt Date:	1/3/2019
Manifest Number:	012438704FLE
Generator EPA ID:	CAL000378400
Name:	DOLLAR TREE

Map ID  
Direction  
Distance  
Elevation

MAP FINDINGS

Site

Database(s)

EDR ID Number  
EPA ID Number

**DOLLAR TREE #02507 (Continued)**

**S117310740**

Address: 4161 OCEANSIDE BLVD  
Address 2: Not reported  
City: OCEANSIDE  
Zip: 92056-6035  
Telephone: 877-577-2669  
Contact: Not reported  
Contact Telephone: 775-575-2760  
Transporter 1 EPA ID: MNS000110924  
Transporter 1 Emergency Number: Not reported  
Transporter 2 EPA ID: MNS000110924  
Transporter 2 Emergency Number: Not reported  
TSDf EPA ID: NVD980895338  
TSDf Name: 21st Century Environmental Management of Nevada, LLC  
TSDf Address 1: 2095 Newlands Drive East  
TSDf Address 2: Not reported  
TSDf City: Fernley  
TSDf Zip: 89408  
TSDf Telephone: Not reported

Federal:

Year: 2019  
EM Manifest ID: 232159  
Generator EPA ID: CAL000378400  
Shipment Date: 2018-12-14  
Manifest Number: 012438704FLE  
Line Number: 1  
Method Code: H141  
Quantity Tons: 0.00700  
Quantity Waste: 14.000000  
Quantity Unit: P  
Number of Containers: 1  
Type of Container: Burlap, cloth, paper, or plastic bags  
Quantity Type: Pounds  
Federal Code: D001

Year: 2019  
EM Manifest ID: 232159  
Generator EPA ID: CAL000378400  
Shipment Date: 2018-12-14  
Manifest Number: 012438704FLE  
Line Number: 2  
Method Code: H141  
Quantity Tons: 0.00500  
Quantity Waste: 10.000000  
Quantity Unit: P  
Number of Containers: 1  
Type of Container: Burlap, cloth, paper, or plastic bags  
Quantity Type: Pounds  
Federal Code: D001

Year: 2019  
EM Manifest ID: 232159  
Generator EPA ID: CAL000378400  
Shipment Date: 2018-12-14  
Manifest Number: 012438704FLE  
Line Number: 2  
Method Code: H141  
Quantity Tons: 0.00500

Map ID  
Direction  
Distance  
Elevation

MAP FINDINGS

Site

Database(s)

EDR ID Number  
EPA ID Number

**DOLLAR TREE #02507 (Continued)**

**S117310740**

Quantity Waste: 10.000000  
Quantity Unit: P  
Number of Containers: 1  
Type of Container: Burlap, cloth, paper, or plastic bags  
Quantity Type: Pounds  
Federal Code: D035

State:

Year: 2019  
EM Manifest ID: 232159  
Generator EPA ID: CAL000378400  
Shipment Date: 2018-12-14  
Manifest Number: 012438704FLE  
Line Number: 1  
Method Code: H141  
Quantity Tons: 0.00700  
Quantity Waste: 14.000000  
Quantity Unit: P  
Number of Containers: 1  
Type of Container: Burlap, cloth, paper, or plastic bags  
Quantity Type: Pounds  
State Code: 331

Year: 2019  
EM Manifest ID: 232159  
Generator EPA ID: CAL000378400  
Shipment Date: 2018-12-14  
Manifest Number: 012438704FLE  
Line Number: 2  
Method Code: H141  
Quantity Tons: 0.00500  
Quantity Waste: 10.000000  
Quantity Unit: P  
Number of Containers: 1  
Type of Container: Burlap, cloth, paper, or plastic bags  
Quantity Type: Pounds  
State Code: 214

Detail Two:

Year: 2018  
EM Manifest ID: 010144860FLE20170808\_D\_1  
Shipment Date: 8/8/2017  
Receipt Date: 8/16/2017  
Manifest Number: 010144860FLE  
Generator EPA ID: CAL000378400  
Name: DOLLAR TREE #2507  
Address: Not reported  
Address 2: Not reported  
City: Not reported  
Zip: Not reported  
Telephone: Not reported  
Contact: Not reported  
Contact Telephone: Not reported  
Transporter 1 EPA ID: MNS000110924  
Transporter 1 Emergency Number: Not reported

Map ID  
Direction  
Distance  
Elevation

MAP FINDINGS

Site

Database(s)

EDR ID Number  
EPA ID Number

**DOLLAR TREE #02507 (Continued)**

**S117310740**

Transporter 2 EPA ID: CAR000217000  
Transporter 2 Emergency Number: Not reported  
TSDF EPA ID: CAD008364432  
TSDF Name: RHO CHEM LLC  
TSDF Address 1: Not reported  
TSDF Address 2: Not reported  
TSDF City: Not reported  
TSDF Zip: Not reported  
TSDF Telephone: Not reported

Federal:

Year: 2018  
EM Manifest ID: 010144860FLE20170808\_D\_1  
Generator EPA ID: CAL000378400  
Shipment Date: 2017-08-08  
Manifest Number: 010144860FLE  
Line Number: 1  
Method Code: H141  
Quantity Tons: 0.00650  
Quantity Waste: 13.000000  
Quantity Unit: P  
Number of Containers: 1  
Type of Container: NULL  
Quantity Type: NULL  
Federal Code: D001

Year: 2018  
EM Manifest ID: 010144860FLE20170808\_D\_1  
Generator EPA ID: CAL000378400  
Shipment Date: 2017-08-08  
Manifest Number: 010144860FLE  
Line Number: 2  
Method Code: H141  
Quantity Tons: 0.00300  
Quantity Waste: 6.000000  
Quantity Unit: P  
Number of Containers: 1  
Type of Container: NULL  
Quantity Type: NULL  
Federal Code: D001

Year: 2018  
EM Manifest ID: 010144860FLE20170808\_D\_1  
Generator EPA ID: CAL000378400  
Shipment Date: 2017-08-08  
Manifest Number: 010144860FLE  
Line Number: 2  
Method Code: H141  
Quantity Tons: 0.00300  
Quantity Waste: 6.000000  
Quantity Unit: P  
Number of Containers: 1  
Type of Container: NULL  
Quantity Type: NULL  
Federal Code: D035

Year: 2018  
EM Manifest ID: 010144860FLE20170808\_D\_1



Map ID  
Direction  
Distance  
Elevation

MAP FINDINGS

Site

Database(s)

EDR ID Number  
EPA ID Number

**DOLLAR TREE #02507 (Continued)**

**S117310740**

Generator EPA ID: CAL000378400  
Shipment Date: 2017-08-08  
Manifest Number: 010144860FLE  
Line Number: 3  
Method Code: H141  
Quantity Tons: 0.00500  
Quantity Waste: 10.000000  
Quantity Unit: P  
Number of Containers: 1  
Type of Container: NULL  
Quantity Type: NULL  
Federal Code: D002

State:

Year: 2018  
EM Manifest ID: 010144860FLE20170808\_D\_1  
Generator EPA ID: CAL000378400  
Shipment Date: 2017-08-08  
Manifest Number: 010144860FLE  
Line Number: 1  
Method Code: H141  
Quantity Tons: 0.00650  
Quantity Waste: 13.000000  
Quantity Unit: P  
Number of Containers: 1  
Type of Container: NULL  
Quantity Type: NULL  
State Code: 331

Year: 2018  
EM Manifest ID: 010144860FLE20170808\_D\_1  
Generator EPA ID: CAL000378400  
Shipment Date: 2017-08-08  
Manifest Number: 010144860FLE  
Line Number: 2  
Method Code: H141  
Quantity Tons: 0.00300  
Quantity Waste: 6.000000  
Quantity Unit: P  
Number of Containers: 1  
Type of Container: NULL  
Quantity Type: NULL  
State Code: 214

Year: 2018  
EM Manifest ID: 010144860FLE20170808\_D\_1  
Generator EPA ID: CAL000378400  
Shipment Date: 2017-08-08  
Manifest Number: 010144860FLE  
Line Number: 3  
Method Code: H141  
Quantity Tons: 0.00500  
Quantity Waste: 10.000000  
Quantity Unit: P  
Number of Containers: 1  
Type of Container: NULL  
Quantity Type: NULL

Map ID  
Direction  
Distance  
Elevation

MAP FINDINGS

Site

Database(s)

EDR ID Number  
EPA ID Number

**DOLLAR TREE #02507 (Continued)**

**S117310740**

State Code: 122  
  
Year: 2018  
EM Manifest ID: 010144860FLE20170808\_D\_1  
Generator EPA ID: CAL000378400  
Shipment Date: 2017-08-08  
Manifest Number: 010144860FLE  
Line Number: 4  
Method Code: H141  
Quantity Tons: 0.05550  
Quantity Waste: 111.000000  
Quantity Unit: P  
Number of Containers: 1  
Type of Container: NULL  
Quantity Type: NULL  
State Code: 331

Year: 2018  
EM Manifest ID: 010172316FLE20180420\_D\_1  
Shipment Date: 4/20/2018  
Receipt Date: 5/9/2018  
Manifest Number: 010172316FLE  
Generator EPA ID: CAL000378400  
Name: DOLLAR TREE #2507  
Address: Not reported  
Address 2: Not reported  
City: Not reported  
Zip: Not reported  
Telephone: Not reported  
Contact: Not reported  
Contact Telephone: Not reported  
Transporter 1 EPA ID: MNS000110924  
Transporter 1 Emergency Number: Not reported  
Transporter 2 EPA ID: CAR000175422  
Transporter 2 Emergency Number: Not reported  
TSDf EPA ID: AZR000515924  
TSDf Name: YUMA YES LLC  
TSDf Address 1: Not reported  
TSDf Address 2: Not reported  
TSDf City: Not reported  
TSDf Zip: Not reported  
TSDf Telephone: Not reported

State:  
Year: 2018  
EM Manifest ID: 010172316FLE20180420\_D\_1  
Generator EPA ID: CAL000378400  
Shipment Date: 2018-04-20  
Manifest Number: 010172316FLE  
Line Number: 1  
Method Code: H141  
Quantity Tons: 0.08900  
Quantity Waste: 178.000000  
Quantity Unit: P  
Number of Containers: 1  
Type of Container: NULL  
Quantity Type: NULL

Map ID  
Direction  
Distance  
Elevation

MAP FINDINGS

Site

Database(s)

EDR ID Number  
EPA ID Number

**DOLLAR TREE #02507 (Continued)**

**S117310740**

State Code:	331
Year:	2018
EM Manifest ID:	011322541FLE20171204_D_1
Shipment Date:	12/4/2017
Receipt Date:	12/12/2017
Manifest Number:	011322541FLE
Generator EPA ID:	CAL000378400
Name:	DOLLAR TREE #2507
Address:	Not reported
Address 2:	Not reported
City:	Not reported
Zip:	Not reported
Telephone:	Not reported
Contact:	Not reported
Contact Telephone:	Not reported
Transporter 1 EPA ID:	MNS000110924
Transporter 1 Emergency Number:	Not reported
Transporter 2 EPA ID:	CAR000217000
Transporter 2 Emergency Number:	Not reported
TSDF EPA ID:	CAD008364432
TSDF Name:	RHO CHEM LLC
TSDF Address 1:	Not reported
TSDF Address 2:	Not reported
TSDF City:	Not reported
TSDF Zip:	Not reported
TSDF Telephone:	Not reported
Federal:	
Year:	2018
EM Manifest ID:	011322541FLE20171204_D_1
Generator EPA ID:	CAL000378400
Shipment Date:	2017-12-04
Manifest Number:	011322541FLE
Line Number:	1
Method Code:	H141
Quantity Tons:	0.00100
Quantity Waste:	2.000000
Quantity Unit:	P
Number of Containers:	1
Type of Container:	NULL
Quantity Type:	NULL
Federal Code:	D001
Year:	2018
EM Manifest ID:	011322541FLE20171204_D_1
Generator EPA ID:	CAL000378400
Shipment Date:	2017-12-04
Manifest Number:	011322541FLE
Line Number:	2
Method Code:	H141
Quantity Tons:	0.00050
Quantity Waste:	1.000000
Quantity Unit:	P
Number of Containers:	1
Type of Container:	NULL
Quantity Type:	NULL

Map ID  
Direction  
Distance  
Elevation

MAP FINDINGS

Site

Database(s)

EDR ID Number  
EPA ID Number

**DOLLAR TREE #02507 (Continued)**

**S117310740**

Federal Code: D001  
  
Year: 2018  
EM Manifest ID: 011322541FLE20171204\_D\_1  
Generator EPA ID: CAL000378400  
Shipment Date: 2017-12-04  
Manifest Number: 011322541FLE  
Line Number: 2  
Method Code: H141  
Quantity Tons: 0.00050  
Quantity Waste: 1.000000  
Quantity Unit: P  
Number of Containers: 1  
Type of Container: NULL  
Quantity Type: NULL  
Federal Code: D035

State:  
Year: 2018  
EM Manifest ID: 011322541FLE20171204\_D\_1  
Generator EPA ID: CAL000378400  
Shipment Date: 2017-12-04  
Manifest Number: 011322541FLE  
Line Number: 1  
Method Code: H141  
Quantity Tons: 0.00100  
Quantity Waste: 2.000000  
Quantity Unit: P  
Number of Containers: 1  
Type of Container: NULL  
Quantity Type: NULL  
State Code: 331

Year: 2018  
EM Manifest ID: 011322541FLE20171204\_D\_1  
Generator EPA ID: CAL000378400  
Shipment Date: 2017-12-04  
Manifest Number: 011322541FLE  
Line Number: 2  
Method Code: H141  
Quantity Tons: 0.00050  
Quantity Waste: 1.000000  
Quantity Unit: P  
Number of Containers: 1  
Type of Container: NULL  
Quantity Type: NULL  
State Code: 214

Year: 2018  
EM Manifest ID: 011322541FLE20171204\_D\_1  
Generator EPA ID: CAL000378400  
Shipment Date: 2017-12-04  
Manifest Number: 011322541FLE  
Line Number: 3  
Method Code: H141  
Quantity Tons: 0.00650  
Quantity Waste: 13.000000

Map ID  
Direction  
Distance  
Elevation

MAP FINDINGS

Site

Database(s)

EDR ID Number  
EPA ID Number

**DOLLAR TREE #02507 (Continued)**

**S117310740**

Quantity Unit: P  
Number of Containers: 1  
Type of Container: NULL  
Quantity Type: NULL  
State Code: 331

Additional Info:

Year: 2017  
Gen EPA ID: CAL000378400

Shipment Date: 20171204  
Creation Date: 6/13/2018 18:30:59  
Receipt Date: 20171212  
Manifest ID: 011322541FLE  
Trans EPA ID: MNS000110924  
Trans Name: STERICYCLE SPECIALTY WASTE SOLUTIONS INC  
Trans 2 EPA ID: CAR000217000  
Trans 2 Name: LA CHIQUITA TRUCKING  
TSDf EPA ID: CAD008364432  
Trans Name: RHO CHEM LLC  
TSDf Alt EPA ID: Not reported  
TSDf Alt Name: Not reported  
Waste Code Description: 214 - Unspecified solvent mixture  
RCRA Code: D035  
Meth Code: H141 - Storage, Bulking, And/Or Transfer Off Site--No Treatment/Reovery (H010-H129) Or (H131-H135)

Quantity Tons: 0.0005  
Waste Quantity: 1  
Quantity Unit: P  
Additional Code 1: D001  
Additional Code 2: Not reported  
Additional Code 3: Not reported  
Additional Code 4: Not reported  
Additional Code 5: Not reported

Shipment Date: 20171204  
Creation Date: 6/13/2018 18:30:59  
Receipt Date: 20171212  
Manifest ID: 011322541FLE  
Trans EPA ID: MNS000110924  
Trans Name: STERICYCLE SPECIALTY WASTE SOLUTIONS INC  
Trans 2 EPA ID: CAR000217000  
Trans 2 Name: LA CHIQUITA TRUCKING  
TSDf EPA ID: CAD008364432  
Trans Name: RHO CHEM LLC  
TSDf Alt EPA ID: Not reported  
TSDf Alt Name: Not reported  
Waste Code Description: 331 - Off-specification, aged, or surplus organics  
RCRA Code: D001  
Meth Code: H141 - Storage, Bulking, And/Or Transfer Off Site--No Treatment/Reovery (H010-H129) Or (H131-H135)

Quantity Tons: 0.001  
Waste Quantity: 2  
Quantity Unit: P  
Additional Code 1: Not reported  
Additional Code 2: Not reported

Map ID  
Direction  
Distance  
Elevation

MAP FINDINGS

Site

Database(s)

EDR ID Number  
EPA ID Number

**DOLLAR TREE #02507 (Continued)**

**S117310740**

Additional Code 3:	Not reported
Additional Code 4:	Not reported
Additional Code 5:	Not reported
Shipment Date:	20171204
Creation Date:	6/13/2018 18:30:59
Receipt Date:	20171212
Manifest ID:	011322541FLE
Trans EPA ID:	MNS000110924
Trans Name:	STERICYCLE SPECIALTY WASTE SOLUTIONS INC
Trans 2 EPA ID:	CAR000217000
Trans 2 Name:	LA CHIQUITA TRUCKING
TSDf EPA ID:	CAD008364432
Trans Name:	RHO CHEM LLC
TSDf Alt EPA ID:	Not reported
TSDf Alt Name:	Not reported
Waste Code Description:	331 - Off-specification, aged, or surplus organics
RCRA Code:	Not reported
Meth Code:	H141 - Storage, Bulking, And/Or Transfer Off Site--No Treatment/Reovery (H010-H129) Or (H131-H135)
Quantity Tons:	0.0065
Waste Quantity:	13
Quantity Unit:	P
Additional Code 1:	Not reported
Additional Code 2:	Not reported
Additional Code 3:	Not reported
Additional Code 4:	Not reported
Additional Code 5:	Not reported
Shipment Date:	20170808
Creation Date:	5/20/2018 18:31:51
Receipt Date:	20170816
Manifest ID:	010144860FLE
Trans EPA ID:	MNS000110924
Trans Name:	STERICYCLE SPECIALTY WASTE SOLUTIONS INC
Trans 2 EPA ID:	CAR000217000
Trans 2 Name:	LA CHIQUITA TRUCKING
TSDf EPA ID:	CAD008364432
Trans Name:	RHO CHEM LLC
TSDf Alt EPA ID:	Not reported
TSDf Alt Name:	Not reported
Waste Code Description:	122 - Alkaline solution without metals (pH > 12.5)
RCRA Code:	D002
Meth Code:	H141 - Storage, Bulking, And/Or Transfer Off Site--No Treatment/Reovery (H010-H129) Or (H131-H135)
Quantity Tons:	0.005
Waste Quantity:	10
Quantity Unit:	P
Additional Code 1:	Not reported
Additional Code 2:	Not reported
Additional Code 3:	Not reported
Additional Code 4:	Not reported
Additional Code 5:	Not reported
Shipment Date:	20170808
Creation Date:	5/20/2018 18:31:51
Receipt Date:	20170816

Map ID  
Direction  
Distance  
Elevation

MAP FINDINGS

Site

Database(s)

EDR ID Number  
EPA ID Number

**DOLLAR TREE #02507 (Continued)**

**S117310740**

Manifest ID: 010144860FLE  
Trans EPA ID: MNS000110924  
Trans Name: STERICYCLE SPECIALTY WASTE SOLUTIONS INC  
Trans 2 EPA ID: CAR000217000  
Trans 2 Name: LA CHIQUITA TRUCKING  
TSDf EPA ID: CAD008364432  
Trans Name: RHO CHEM LLC  
TSDf Alt EPA ID: Not reported  
TSDf Alt Name: Not reported  
Waste Code Description: 331 - Off-specification, aged, or surplus organics  
RCRA Code: Not reported  
Meth Code: H141 - Storage, Bulking, And/Or Transfer Off Site--No Treatment/Reovery (H010-H129) Or (H131-H135)  
  
Quantity Tons: 0.0555  
Waste Quantity: 111  
Quantity Unit: P  
Additional Code 1: Not reported  
Additional Code 2: Not reported  
Additional Code 3: Not reported  
Additional Code 4: Not reported  
Additional Code 5: Not reported

Shipment Date: 20170808  
Creation Date: 5/20/2018 18:31:51  
Receipt Date: 20170816  
Manifest ID: 010144860FLE  
Trans EPA ID: MNS000110924  
Trans Name: STERICYCLE SPECIALTY WASTE SOLUTIONS INC  
Trans 2 EPA ID: CAR000217000  
Trans 2 Name: LA CHIQUITA TRUCKING  
TSDf EPA ID: CAD008364432  
Trans Name: RHO CHEM LLC  
TSDf Alt EPA ID: Not reported  
TSDf Alt Name: Not reported  
Waste Code Description: 331 - Off-specification, aged, or surplus organics  
RCRA Code: D001  
Meth Code: H141 - Storage, Bulking, And/Or Transfer Off Site--No Treatment/Reovery (H010-H129) Or (H131-H135)

Quantity Tons: 0.0065  
Waste Quantity: 13  
Quantity Unit: P  
Additional Code 1: Not reported  
Additional Code 2: Not reported  
Additional Code 3: Not reported  
Additional Code 4: Not reported  
Additional Code 5: Not reported

Shipment Date: 20170808  
Creation Date: 5/20/2018 18:31:51  
Receipt Date: 20170816  
Manifest ID: 010144860FLE  
Trans EPA ID: MNS000110924  
Trans Name: STERICYCLE SPECIALTY WASTE SOLUTIONS INC  
Trans 2 EPA ID: CAR000217000  
Trans 2 Name: LA CHIQUITA TRUCKING  
TSDf EPA ID: CAD008364432  
Trans Name: RHO CHEM LLC

Map ID  
Direction  
Distance  
Elevation

MAP FINDINGS

Site

Database(s)

EDR ID Number  
EPA ID Number

**DOLLAR TREE #02507 (Continued)**

**S117310740**

TSDf Alt EPA ID:	Not reported
TSDf Alt Name:	Not reported
Waste Code Description:	214 - Unspecified solvent mixture
RCRA Code:	D035
Meth Code:	H141 - Storage, Bulking, And/Or Transfer Off Site--No Treatment/Reovery (H010-H129) Or (H131-H135)
Quantity Tons:	0.003
Waste Quantity:	6
Quantity Unit:	P
Additional Code 1:	D001
Additional Code 2:	Not reported
Additional Code 3:	Not reported
Additional Code 4:	Not reported
Additional Code 5:	Not reported
Shipment Date:	20170325
Creation Date:	5/23/2017 18:30:40
Receipt Date:	20170403
Manifest ID:	010110070FLE
Trans EPA ID:	MNS000110924
Trans Name:	STERICYCLE SPECIALTY WASTE SOLUTIONS INC
Trans 2 EPA ID:	CAR000217000
Trans 2 Name:	LA CHIQUITA TRUCKING
TSDf EPA ID:	CAD008364432
Trans Name:	RHO CHEM LLC
TSDf Alt EPA ID:	Not reported
TSDf Alt Name:	Not reported
Waste Code Description:	331 - Off-specification, aged, or surplus organics
RCRA Code:	Not reported
Meth Code:	H141 - Storage, Bulking, And/Or Transfer Off Site--No Treatment/Reovery (H010-H129) Or (H131-H135)
Quantity Tons:	0.0125
Waste Quantity:	25
Quantity Unit:	P
Additional Code 1:	Not reported
Additional Code 2:	Not reported
Additional Code 3:	Not reported
Additional Code 4:	Not reported
Additional Code 5:	Not reported
Shipment Date:	20170325
Creation Date:	5/23/2017 18:30:40
Receipt Date:	20170403
Manifest ID:	010110070FLE
Trans EPA ID:	MNS000110924
Trans Name:	STERICYCLE SPECIALTY WASTE SOLUTIONS INC
Trans 2 EPA ID:	CAR000217000
Trans 2 Name:	LA CHIQUITA TRUCKING
TSDf EPA ID:	CAD008364432
Trans Name:	RHO CHEM LLC
TSDf Alt EPA ID:	Not reported
TSDf Alt Name:	Not reported
Waste Code Description:	181 - Other inorganic solid waste Organics
RCRA Code:	Not reported
Meth Code:	H141 - Storage, Bulking, And/Or Transfer Off Site--No Treatment/Reovery (H010-H129) Or (H131-H135)
Quantity Tons:	0.007



Map ID  
Direction  
Distance  
Elevation

MAP FINDINGS

Site

Database(s)

EDR ID Number  
EPA ID Number

**DOLLAR TREE #02507 (Continued)**

**S117310740**

Waste Quantity:	14
Quantity Unit:	P
Additional Code 1:	Not reported
Additional Code 2:	Not reported
Additional Code 3:	Not reported
Additional Code 4:	Not reported
Additional Code 5:	Not reported
Shipment Date:	20170325
Creation Date:	5/23/2017 18:30:40
Receipt Date:	20170403
Manifest ID:	010110070FLE
Trans EPA ID:	MNS000110924
Trans Name:	STERICYCLE SPECIALTY WASTE SOLUTIONS INC
Trans 2 EPA ID:	CAR000217000
Trans 2 Name:	LA CHIQUITA TRUCKING
TSDf EPA ID:	CAD008364432
Trans Name:	RHO CHEM LLC
TSDf Alt EPA ID:	Not reported
TSDf Alt Name:	Not reported
Waste Code Description:	214 - Unspecified solvent mixture
RCRA Code:	D035
Meth Code:	H141 - Storage, Bulking, And/Or Transfer Off Site--No Treatment/Reovery (H010-H129) Or (H131-H135)
Quantity Tons:	0.001
Waste Quantity:	2
Quantity Unit:	P
Additional Code 1:	D001
Additional Code 2:	Not reported
Additional Code 3:	Not reported
Additional Code 4:	Not reported
Additional Code 5:	Not reported
Additional Info:	
Year:	2016
Gen EPA ID:	CAL000378400
Shipment Date:	20151223
Creation Date:	3/25/2016 22:15:42
Receipt Date:	20151230
Manifest ID:	007342602FLE
Trans EPA ID:	MNS000110924
Trans Name:	STERICYCLE SPECIALTY WASTE SOLUTIONS INC
Trans 2 EPA ID:	CAD983649880
Trans 2 Name:	PSC ENVIRONMENTAL SERVICES LP
TSDf EPA ID:	CAD008364432
Trans Name:	RHO CHEM LLC
TSDf Alt EPA ID:	Not reported
TSDf Alt Name:	Not reported
Waste Code Description:	214 - Unspecified solvent mixture
RCRA Code:	D001
Meth Code:	H141 - Storage, Bulking, And/Or Transfer Off Site--No Treatment/Reovery (H010-H129) Or (H131-H135)
Quantity Tons:	0.003
Waste Quantity:	6
Quantity Unit:	P
Additional Code 1:	Not reported

Map ID  
Direction  
Distance  
Elevation

MAP FINDINGS

Site

Database(s)

EDR ID Number  
EPA ID Number

**DOLLAR TREE #02507 (Continued)**

**S117310740**

Additional Code 2:	Not reported
Additional Code 3:	Not reported
Additional Code 4:	Not reported
Additional Code 5:	Not reported
Shipment Date:	20151223
Creation Date:	3/25/2016 22:15:42
Receipt Date:	20151230
Manifest ID:	007342602FLE
Trans EPA ID:	MNS000110924
Trans Name:	STERICYCLE SPECIALTY WASTE SOLUTIONS INC
Trans 2 EPA ID:	CAD983649880
Trans 2 Name:	PSC ENVIRONMENTAL SERVICES LP
TSDf EPA ID:	CAD008364432
Trans Name:	RHO CHEM LLC
TSDf Alt EPA ID:	Not reported
TSDf Alt Name:	Not reported
Waste Code Description:	214 - Unspecified solvent mixture
RCRA Code:	D035
Meth Code:	H141 - Storage, Bulking, And/Or Transfer Off Site--No Treatment/Reovery (H010-H129) Or (H131-H135)
Quantity Tons:	0.004
Waste Quantity:	8
Quantity Unit:	P
Additional Code 1:	D001
Additional Code 2:	Not reported
Additional Code 3:	Not reported
Additional Code 4:	Not reported
Additional Code 5:	Not reported
Shipment Date:	20151223
Creation Date:	3/25/2016 22:15:42
Receipt Date:	20151230
Manifest ID:	007342602FLE
Trans EPA ID:	MNS000110924
Trans Name:	STERICYCLE SPECIALTY WASTE SOLUTIONS INC
Trans 2 EPA ID:	CAD983649880
Trans 2 Name:	PSC ENVIRONMENTAL SERVICES LP
TSDf EPA ID:	CAD008364432
Trans Name:	RHO CHEM LLC
TSDf Alt EPA ID:	Not reported
TSDf Alt Name:	Not reported
Waste Code Description:	122 - Alkaline solution without metals (pH > 12.5)
RCRA Code:	D002
Meth Code:	H141 - Storage, Bulking, And/Or Transfer Off Site--No Treatment/Reovery (H010-H129) Or (H131-H135)
Quantity Tons:	0.0105
Waste Quantity:	21
Quantity Unit:	P
Additional Code 1:	Not reported
Additional Code 2:	Not reported
Additional Code 3:	Not reported
Additional Code 4:	Not reported
Additional Code 5:	Not reported
Shipment Date:	20151223
Creation Date:	Not reported

Map ID  
Direction  
Distance  
Elevation

MAP FINDINGS

Site

Database(s)

EDR ID Number  
EPA ID Number

**DOLLAR TREE #02507 (Continued)**

**S117310740**

Receipt Date: Not reported  
Manifest ID: 007342602FLE  
Trans EPA ID: MNS000110924  
Trans Name: STERICYCLE SPECIALTY WASTE SOLUTIONS INC  
Trans 2 EPA ID: CAD983649880  
Trans 2 Name: PSC ENVIRONMENTAL SERVICES LP  
TSDf EPA ID: CAD008364432  
Trans Name: RHO CHEM LLC  
TSDf Alt EPA ID: Not reported  
TSDf Alt Name: Not reported  
Waste Code Description: 181 - Other inorganic solid waste Organics  
RCRA Code: Not reported  
Meth Code: H141 - Storage, Bulking, And/Or Transfer Off Site--No Treatment/Reovery (H010-H129) Or (H131-H135)

Quantity Tons: 0.037  
Waste Quantity: 74  
Quantity Unit: P  
Additional Code 1: Not reported  
Additional Code 2: Not reported  
Additional Code 3: Not reported  
Additional Code 4: Not reported  
Additional Code 5: Not reported

Shipment Date: 20151223  
Creation Date: Not reported  
Receipt Date: Not reported  
Manifest ID: 007342602FLE  
Trans EPA ID: MNS000110924  
Trans Name: STERICYCLE SPECIALTY WASTE SOLUTIONS INC  
Trans 2 EPA ID: CAD983649880  
Trans 2 Name: PSC ENVIRONMENTAL SERVICES LP  
TSDf EPA ID: CAD008364432  
Trans Name: RHO CHEM LLC  
TSDf Alt EPA ID: Not reported  
TSDf Alt Name: Not reported  
Waste Code Description: 141 - Off-specification, aged, or surplus inorganics  
RCRA Code: Not reported  
Meth Code: H141 - Storage, Bulking, And/Or Transfer Off Site--No Treatment/Reovery (H010-H129) Or (H131-H135)

Quantity Tons: 0.1225  
Waste Quantity: 245  
Quantity Unit: P  
Additional Code 1: Not reported  
Additional Code 2: Not reported  
Additional Code 3: Not reported  
Additional Code 4: Not reported  
Additional Code 5: Not reported

Shipment Date: 20151223  
Creation Date: Not reported  
Receipt Date: Not reported  
Manifest ID: 007342602FLE  
Trans EPA ID: MNS000110924  
Trans Name: STERICYCLE SPECIALTY WASTE SOLUTIONS INC  
Trans 2 EPA ID: CAD983649880  
Trans 2 Name: PSC ENVIRONMENTAL SERVICES LP  
TSDf EPA ID: CAD008364432

Map ID  
Direction  
Distance  
Elevation

MAP FINDINGS

Site

Database(s)

EDR ID Number  
EPA ID Number

**DOLLAR TREE #02507 (Continued)**

**S117310740**

Trans Name: RHO CHEM LLC  
TSDf Alt EPA ID: Not reported  
TSDf Alt Name: Not reported  
Waste Code Description: 141 - Off-specification, aged, or surplus inorganics  
RCRA Code: Not reported  
Meth Code: H141 - Storage, Bulking, And/Or Transfer Off Site--No Treatment/Reovery (H010-H129) Or (H131-H135)  
Quantity Tons: 0.104  
Waste Quantity: 208  
Quantity Unit: P  
Additional Code 1: Not reported  
Additional Code 2: Not reported  
Additional Code 3: Not reported  
Additional Code 4: Not reported  
Additional Code 5: Not reported

Shipment Date: 20151223  
Creation Date: 3/25/2016 22:15:42  
Receipt Date: 20151230  
Manifest ID: 007342602FLE  
Trans EPA ID: MNS000110924  
Trans Name: STERICYCLE SPECIALTY WASTE SOLUTIONS INC  
Trans 2 EPA ID: CAD983649880  
Trans 2 Name: PSC ENVIRONMENTAL SERVICES LP  
TSDf EPA ID: CAD008364432  
Trans Name: RHO CHEM LLC  
TSDf Alt EPA ID: Not reported  
TSDf Alt Name: Not reported  
Waste Code Description: 141 - Off-specification, aged, or surplus inorganics  
RCRA Code: D008  
Meth Code: H141 - Storage, Bulking, And/Or Transfer Off Site--No Treatment/Reovery (H010-H129) Or (H131-H135)

Quantity Tons: 0.003  
Waste Quantity: 6  
Quantity Unit: P  
Additional Code 1: Not reported  
Additional Code 2: Not reported  
Additional Code 3: Not reported  
Additional Code 4: Not reported  
Additional Code 5: Not reported

Shipment Date: 20150629  
Creation Date: Not reported  
Receipt Date: Not reported  
Manifest ID: 007342889FLE  
Trans EPA ID: MNS000110924  
Trans Name: STERICYCLE SPECIALTY WASTE SOLUTIONS INC  
Trans 2 EPA ID: CAD983649880  
Trans 2 Name: PSC ENVIRONMENTAL SERVICES LP  
TSDf EPA ID: CAD008364432  
Trans Name: RHO CHEM LLC  
TSDf Alt EPA ID: Not reported  
TSDf Alt Name: Not reported  
Waste Code Description: - Not reported  
RCRA Code: Not reported  
Meth Code: H141 - Storage, Bulking, And/Or Transfer Off Site--No Treatment/Reovery (H010-H129) Or (H131-H135)

Map ID  
Direction  
Distance  
Elevation

MAP FINDINGS

Site

Database(s)

EDR ID Number  
EPA ID Number

**DOLLAR TREE #02507 (Continued)**

**S117310740**

Quantity Tons: 0.033  
Waste Quantity: 66  
Quantity Unit: P  
Additional Code 1: Not reported  
Additional Code 2: Not reported  
Additional Code 3: Not reported  
Additional Code 4: Not reported  
Additional Code 5: Not reported

Shipment Date: 20150629  
Creation Date: Not reported  
Receipt Date: Not reported  
Manifest ID: 007342889FLE  
Trans EPA ID: MNS000110924  
Trans Name: STERICYCLE SPECIALTY WASTE SOLUTIONS INC  
Trans 2 EPA ID: CAD983649880  
Trans 2 Name: PSC ENVIRONMENTAL SERVICES LP  
TSDf EPA ID: CAD008364432  
Trans Name: RHO CHEM LLC  
TSDf Alt EPA ID: Not reported  
TSDf Alt Name: Not reported  
Waste Code Description: 141 - Off-specification, aged, or surplus inorganics  
RCRA Code: Not reported  
Meth Code: H141 - Storage, Bulking, And/Or Transfer Off Site--No Treatment/Reovery (H010-H129) Or (H131-H135)

Quantity Tons: 0.1235  
Waste Quantity: 247  
Quantity Unit: P  
Additional Code 1: Not reported  
Additional Code 2: Not reported  
Additional Code 3: Not reported  
Additional Code 4: Not reported  
Additional Code 5: Not reported

Shipment Date: 20150629  
Creation Date: Not reported  
Receipt Date: Not reported  
Manifest ID: 007342889FLE  
Trans EPA ID: MNS000110924  
Trans Name: STERICYCLE SPECIALTY WASTE SOLUTIONS INC  
Trans 2 EPA ID: CAD983649880  
Trans 2 Name: PSC ENVIRONMENTAL SERVICES LP  
TSDf EPA ID: CAD008364432  
Trans Name: RHO CHEM LLC  
TSDf Alt EPA ID: Not reported  
TSDf Alt Name: Not reported  
Waste Code Description: 141 - Off-specification, aged, or surplus inorganics  
RCRA Code: Not reported  
Meth Code: H141 - Storage, Bulking, And/Or Transfer Off Site--No Treatment/Reovery (H010-H129) Or (H131-H135)

Quantity Tons: 0.133  
Waste Quantity: 266  
Quantity Unit: P  
Additional Code 1: Not reported  
Additional Code 2: Not reported  
Additional Code 3: Not reported  
Additional Code 4: Not reported

Map ID  
Direction  
Distance  
Elevation

MAP FINDINGS

Site

Database(s)

EDR ID Number  
EPA ID Number

**DOLLAR TREE #02507 (Continued)**

**S117310740**

Additional Code 5:	Not reported
Additional Info:	
Year:	2015
Gen EPA ID:	CAL000378400
Shipment Date:	20151223
Creation Date:	Not reported
Receipt Date:	Not reported
Manifest ID:	007342602FLE
Trans EPA ID:	MNS000110924
Trans Name:	STERICYCLE SPECIALTY WASTE SOLUTIONS INC
Trans 2 EPA ID:	CAD983649880
Trans 2 Name:	PSC ENVIRONMENTAL SERVICES LP
TSDf EPA ID:	CAD008364432
Trans Name:	RHO CHEM LLC
TSDf Alt EPA ID:	Not reported
TSDf Alt Name:	Not reported
Waste Code Description:	141 - Off-specification, aged, or surplus inorganics
RCRA Code:	Not reported
Meth Code:	H141 - Storage, Bulking, And/Or Transfer Off Site--No Treatment/Reovery (H010-H129) Or (H131-H135)
Quantity Tons:	0.104
Waste Quantity:	208
Quantity Unit:	P
Additional Code 1:	Not reported
Additional Code 2:	Not reported
Additional Code 3:	Not reported
Additional Code 4:	Not reported
Additional Code 5:	Not reported
Shipment Date:	20151223
Creation Date:	Not reported
Receipt Date:	Not reported
Manifest ID:	007342602FLE
Trans EPA ID:	MNS000110924
Trans Name:	STERICYCLE SPECIALTY WASTE SOLUTIONS INC
Trans 2 EPA ID:	CAD983649880
Trans 2 Name:	PSC ENVIRONMENTAL SERVICES LP
TSDf EPA ID:	CAD008364432
Trans Name:	RHO CHEM LLC
TSDf Alt EPA ID:	Not reported
TSDf Alt Name:	Not reported
Waste Code Description:	141 - Off-specification, aged, or surplus inorganics
RCRA Code:	Not reported
Meth Code:	H141 - Storage, Bulking, And/Or Transfer Off Site--No Treatment/Reovery (H010-H129) Or (H131-H135)
Quantity Tons:	0.1225
Waste Quantity:	245
Quantity Unit:	P
Additional Code 1:	Not reported
Additional Code 2:	Not reported
Additional Code 3:	Not reported
Additional Code 4:	Not reported
Additional Code 5:	Not reported
Shipment Date:	20151223

Map ID  
Direction  
Distance  
Elevation

MAP FINDINGS

Site

Database(s)

EDR ID Number  
EPA ID Number

**DOLLAR TREE #02507 (Continued)**

**S117310740**

Creation Date:	Not reported
Receipt Date:	Not reported
Manifest ID:	007342602FLE
Trans EPA ID:	MNS000110924
Trans Name:	STERICYCLE SPECIALTY WASTE SOLUTIONS INC
Trans 2 EPA ID:	CAD983649880
Trans 2 Name:	PSC ENVIRONMENTAL SERVICES LP
TSDf EPA ID:	CAD008364432
Trans Name:	RHO CHEM LLC
TSDf Alt EPA ID:	Not reported
TSDf Alt Name:	Not reported
Waste Code Description:	181 - Other inorganic solid waste Organics
RCRA Code:	Not reported
Meth Code:	H141 - Storage, Bulking, And/Or Transfer Off Site--No Treatment/Reovery (H010-H129) Or (H131-H135)
Quantity Tons:	0.037
Waste Quantity:	74
Quantity Unit:	P
Additional Code 1:	Not reported
Additional Code 2:	Not reported
Additional Code 3:	Not reported
Additional Code 4:	Not reported
Additional Code 5:	Not reported
Shipment Date:	20151223
Creation Date:	3/25/2016 22:15:42
Receipt Date:	20151230
Manifest ID:	007342602FLE
Trans EPA ID:	MNS000110924
Trans Name:	STERICYCLE SPECIALTY WASTE SOLUTIONS INC
Trans 2 EPA ID:	CAD983649880
Trans 2 Name:	PSC ENVIRONMENTAL SERVICES LP
TSDf EPA ID:	CAD008364432
Trans Name:	RHO CHEM LLC
TSDf Alt EPA ID:	Not reported
TSDf Alt Name:	Not reported
Waste Code Description:	141 - Off-specification, aged, or surplus inorganics
RCRA Code:	D008
Meth Code:	H141 - Storage, Bulking, And/Or Transfer Off Site--No Treatment/Reovery (H010-H129) Or (H131-H135)
Quantity Tons:	0.003
Waste Quantity:	6
Quantity Unit:	P
Additional Code 1:	Not reported
Additional Code 2:	Not reported
Additional Code 3:	Not reported
Additional Code 4:	Not reported
Additional Code 5:	Not reported
Shipment Date:	20151223
Creation Date:	3/25/2016 22:15:42
Receipt Date:	20151230
Manifest ID:	007342602FLE
Trans EPA ID:	MNS000110924
Trans Name:	STERICYCLE SPECIALTY WASTE SOLUTIONS INC
Trans 2 EPA ID:	CAD983649880
Trans 2 Name:	PSC ENVIRONMENTAL SERVICES LP

Map ID  
Direction  
Distance  
Elevation

MAP FINDINGS

Site

Database(s)

EDR ID Number  
EPA ID Number

**DOLLAR TREE #02507 (Continued)**

**S117310740**

TSDF EPA ID:	CAD008364432
Trans Name:	RHO CHEM LLC
TSDF Alt EPA ID:	Not reported
TSDF Alt Name:	Not reported
Waste Code Description:	122 - Alkaline solution without metals (pH > 12.5
RCRA Code:	D002
Meth Code:	H141 - Storage, Bulking, And/Or Transfer Off Site--No Treatment/Reovery (H010-H129) Or (H131-H135)
Quantity Tons:	0.0105
Waste Quantity:	21
Quantity Unit:	P
Additional Code 1:	Not reported
Additional Code 2:	Not reported
Additional Code 3:	Not reported
Additional Code 4:	Not reported
Additional Code 5:	Not reported
Shipment Date:	20151223
Creation Date:	3/25/2016 22:15:42
Receipt Date:	20151230
Manifest ID:	007342602FLE
Trans EPA ID:	MNS000110924
Trans Name:	STERICYCLE SPECIALTY WASTE SOLUTIONS INC
Trans 2 EPA ID:	CAD983649880
Trans 2 Name:	PSC ENVIRONMENTAL SERVICES LP
TSDF EPA ID:	CAD008364432
Trans Name:	RHO CHEM LLC
TSDF Alt EPA ID:	Not reported
TSDF Alt Name:	Not reported
Waste Code Description:	214 - Unspecified solvent mixture
RCRA Code:	D035
Meth Code:	H141 - Storage, Bulking, And/Or Transfer Off Site--No Treatment/Reovery (H010-H129) Or (H131-H135)
Quantity Tons:	0.004
Waste Quantity:	8
Quantity Unit:	P
Additional Code 1:	D001
Additional Code 2:	Not reported
Additional Code 3:	Not reported
Additional Code 4:	Not reported
Additional Code 5:	Not reported
Shipment Date:	20151223
Creation Date:	3/25/2016 22:15:42
Receipt Date:	20151230
Manifest ID:	007342602FLE
Trans EPA ID:	MNS000110924
Trans Name:	STERICYCLE SPECIALTY WASTE SOLUTIONS INC
Trans 2 EPA ID:	CAD983649880
Trans 2 Name:	PSC ENVIRONMENTAL SERVICES LP
TSDF EPA ID:	CAD008364432
Trans Name:	RHO CHEM LLC
TSDF Alt EPA ID:	Not reported
TSDF Alt Name:	Not reported
Waste Code Description:	214 - Unspecified solvent mixture
RCRA Code:	D001
Meth Code:	H141 - Storage, Bulking, And/Or Transfer Off Site--No



Map ID  
Direction  
Distance  
Elevation

MAP FINDINGS

Site

Database(s)

EDR ID Number  
EPA ID Number

**DOLLAR TREE #02507 (Continued)**

**S117310740**

Quantity Tons:	Treatment/Reovery (H010-H129) Or (H131-H135)
Waste Quantity:	0.003
Quantity Unit:	6
Additional Code 1:	P
Additional Code 2:	Not reported
Additional Code 3:	Not reported
Additional Code 4:	Not reported
Additional Code 5:	Not reported
Shipment Date:	20150629
Creation Date:	9/22/2015 22:15:56
Receipt Date:	20150707
Manifest ID:	007342889FLE
Trans EPA ID:	MNS000110924
Trans Name:	STERICYCLE SPECIALTY WASTE SOLUTIONS INC
Trans 2 EPA ID:	CAD983649880
Trans 2 Name:	PSC ENVIRONMENTAL SERVICES LP
TSDf EPA ID:	CAD008364432
Trans Name:	RHO CHEM LLC
TSDf Alt EPA ID:	Not reported
TSDf Alt Name:	Not reported
Waste Code Description:	214 - Unspecified solvent mixture
RCRA Code:	D035
Meth Code:	H141 - Storage, Bulking, And/Or Transfer Off Site--No Treatment/Reovery (H010-H129) Or (H131-H135)
Quantity Tons:	0.0035
Waste Quantity:	7
Quantity Unit:	P
Additional Code 1:	D001
Additional Code 2:	Not reported
Additional Code 3:	Not reported
Additional Code 4:	Not reported
Additional Code 5:	Not reported
Shipment Date:	20150629
Creation Date:	Not reported
Receipt Date:	Not reported
Manifest ID:	007342889FLE
Trans EPA ID:	MNS000110924
Trans Name:	STERICYCLE SPECIALTY WASTE SOLUTIONS INC
Trans 2 EPA ID:	CAD983649880
Trans 2 Name:	PSC ENVIRONMENTAL SERVICES LP
TSDf EPA ID:	CAD008364432
Trans Name:	RHO CHEM LLC
TSDf Alt EPA ID:	Not reported
TSDf Alt Name:	Not reported
Waste Code Description:	141 - Off-specification, aged, or surplus inorganics
RCRA Code:	Not reported
Meth Code:	H141 - Storage, Bulking, And/Or Transfer Off Site--No Treatment/Reovery (H010-H129) Or (H131-H135)
Quantity Tons:	0.1235
Waste Quantity:	247
Quantity Unit:	P
Additional Code 1:	Not reported
Additional Code 2:	Not reported
Additional Code 3:	Not reported

Map ID  
Direction  
Distance  
Elevation

MAP FINDINGS

Site

Database(s)

EDR ID Number  
EPA ID Number

**DOLLAR TREE #02507 (Continued)**

**S117310740**

Additional Code 4: Not reported  
Additional Code 5: Not reported  
  
Shipment Date: 20150629  
Creation Date: Not reported  
Receipt Date: Not reported  
Manifest ID: 007342889FLE  
Trans EPA ID: MNS000110924  
Trans Name: STERICYCLE SPECIALTY WASTE SOLUTIONS INC  
Trans 2 EPA ID: CAD983649880  
Trans 2 Name: PSC ENVIRONMENTAL SERVICES LP  
TSDf EPA ID: CAD008364432  
Trans Name: RHO CHEM LLC  
TSDf Alt EPA ID: Not reported  
TSDf Alt Name: Not reported  
Waste Code Description: 141 - Off-specification, aged, or surplus inorganics  
RCRA Code: Not reported  
Meth Code: H141 - Storage, Bulking, And/Or Transfer Off Site--No Treatment/Reovery (H010-H129) Or (H131-H135)  
  
Quantity Tons: 0.133  
Waste Quantity: 266  
Quantity Unit: P  
Additional Code 1: Not reported  
Additional Code 2: Not reported  
Additional Code 3: Not reported  
Additional Code 4: Not reported  
Additional Code 5: Not reported

Additional Info:

Year: 2014  
Gen EPA ID: CAL000378400

Shipment Date: 20141204  
Creation Date: 3/19/2015 22:14:50  
Receipt Date: 20141210  
Manifest ID: 007236797FLE  
Trans EPA ID: MNS000110924  
Trans Name: STERICYCLE SPECIALTY WASTE SOLUTIONS INC  
Trans 2 EPA ID: CAD983649880  
Trans 2 Name: PSC ENVIRONMENTAL SERVICES OF POMONA LP  
TSDf EPA ID: CAD008364432  
Trans Name: RHO CHEM LLC  
TSDf Alt EPA ID: Not reported  
TSDf Alt Name: Not reported  
Waste Code Description: 214 - Unspecified solvent mixture  
RCRA Code: D001  
Meth Code: H141 - Storage, Bulking, And/Or Transfer Off Site--No Treatment/Reovery (H010-H129) Or (H131-H135)  
  
Quantity Tons: 0.0035  
Waste Quantity: 7  
Quantity Unit: P  
Additional Code 1: Not reported  
Additional Code 2: Not reported  
Additional Code 3: Not reported  
Additional Code 4: Not reported  
Additional Code 5: Not reported

Map ID  
Direction  
Distance  
Elevation

MAP FINDINGS

Site

Database(s)

EDR ID Number  
EPA ID Number

**DOLLAR TREE #02507 (Continued)**

**S117310740**

Shipment Date:	20141204
Creation Date:	3/19/2015 22:14:50
Receipt Date:	20141210
Manifest ID:	007236797FLE
Trans EPA ID:	MNS000110924
Trans Name:	STERICYCLE SPECIALTY WASTE SOLUTIONS INC
Trans 2 EPA ID:	CAD983649880
Trans 2 Name:	PSC ENVIRONMENTAL SERVICES OF POMONA LP
TSDf EPA ID:	CAD008364432
Trans Name:	RHO CHEM LLC
TSDf Alt EPA ID:	Not reported
TSDf Alt Name:	Not reported
Waste Code Description:	122 - Alkaline solution without metals (pH > 12.5
RCRA Code:	D002
Meth Code:	H141 - Storage, Bulking, And/Or Transfer Off Site--No Treatment/Reovery (H010-H129) Or (H131-H135)
Quantity Tons:	0.0135
Waste Quantity:	27
Quantity Unit:	P
Additional Code 1:	Not reported
Additional Code 2:	Not reported
Additional Code 3:	Not reported
Additional Code 4:	Not reported
Additional Code 5:	Not reported
Shipment Date:	20141204
Creation Date:	3/19/2015 22:14:50
Receipt Date:	20141210
Manifest ID:	007236797FLE
Trans EPA ID:	MNS000110924
Trans Name:	STERICYCLE SPECIALTY WASTE SOLUTIONS INC
Trans 2 EPA ID:	CAD983649880
Trans 2 Name:	PSC ENVIRONMENTAL SERVICES OF POMONA LP
TSDf EPA ID:	CAD008364432
Trans Name:	RHO CHEM LLC
TSDf Alt EPA ID:	Not reported
TSDf Alt Name:	Not reported
Waste Code Description:	- Not reported
RCRA Code:	Not reported
Meth Code:	H141 - Storage, Bulking, And/Or Transfer Off Site--No Treatment/Reovery (H010-H129) Or (H131-H135)
Quantity Tons:	0.009
Waste Quantity:	18
Quantity Unit:	P
Additional Code 1:	Not reported
Additional Code 2:	Not reported
Additional Code 3:	Not reported
Additional Code 4:	Not reported
Additional Code 5:	Not reported
Shipment Date:	20141204
Creation Date:	3/19/2015 22:14:50
Receipt Date:	20141210
Manifest ID:	007236797FLE
Trans EPA ID:	MNS000110924
Trans Name:	STERICYCLE SPECIALTY WASTE SOLUTIONS INC
Trans 2 EPA ID:	CAD983649880

Map ID  
Direction  
Distance  
Elevation

MAP FINDINGS

Site

Database(s)

EDR ID Number  
EPA ID Number

**DOLLAR TREE #02507 (Continued)**

**S117310740**

Trans 2 Name:	PSC ENVIRONMENTAL SERVICES OF POMONA LP
TSDF EPA ID:	CAD008364432
Trans Name:	RHO CHEM LLC
TSDF Alt EPA ID:	Not reported
TSDF Alt Name:	Not reported
Waste Code Description:	141 - Off-specification, aged, or surplus inorganics
RCRA Code:	Not reported
Meth Code:	H141 - Storage, Bulking, And/Or Transfer Off Site--No Treatment/Reovery (H010-H129) Or (H131-H135)
Quantity Tons:	0.0475
Waste Quantity:	95
Quantity Unit:	P
Additional Code 1:	Not reported
Additional Code 2:	Not reported
Additional Code 3:	Not reported
Additional Code 4:	Not reported
Additional Code 5:	Not reported
Shipment Date:	20140929
Creation Date:	3/5/2015 22:15:15
Receipt Date:	20141003
Manifest ID:	007183927FLE
Trans EPA ID:	MNS000110924
Trans Name:	STERICYCLE SPECIALTY WASTE SOLUTIONS INC
Trans 2 EPA ID:	OKD981588791
Trans 2 Name:	TRIAD TRANSPORT INC
TSDF EPA ID:	CAD008364432
Trans Name:	RHO CHEM LLC
TSDF Alt EPA ID:	Not reported
TSDF Alt Name:	Not reported
Waste Code Description:	141 - Off-specification, aged, or surplus inorganics
RCRA Code:	Not reported
Meth Code:	H141 - Storage, Bulking, And/Or Transfer Off Site--No Treatment/Reovery (H010-H129) Or (H131-H135)
Quantity Tons:	0.041
Waste Quantity:	82
Quantity Unit:	P
Additional Code 1:	Not reported
Additional Code 2:	Not reported
Additional Code 3:	Not reported
Additional Code 4:	Not reported
Additional Code 5:	Not reported
Shipment Date:	20140929
Creation Date:	3/5/2015 22:15:15
Receipt Date:	20141003
Manifest ID:	007183927FLE
Trans EPA ID:	MNS000110924
Trans Name:	STERICYCLE SPECIALTY WASTE SOLUTIONS INC
Trans 2 EPA ID:	OKD981588791
Trans 2 Name:	TRIAD TRANSPORT INC
TSDF EPA ID:	CAD008364432
Trans Name:	RHO CHEM LLC
TSDF Alt EPA ID:	Not reported
TSDF Alt Name:	Not reported
Waste Code Description:	141 - Off-specification, aged, or surplus inorganics
RCRA Code:	Not reported

Map ID  
Direction  
Distance  
Elevation

MAP FINDINGS

Site

Database(s)

EDR ID Number  
EPA ID Number

**DOLLAR TREE #02507 (Continued)**

**S117310740**

Meth Code: H141 - Storage, Bulking, And/Or Transfer Off Site--No Treatment/Reovery (H010-H129) Or (H131-H135)  
Quantity Tons: 0.017  
Waste Quantity: 34  
Quantity Unit: P  
Additional Code 1: Not reported  
Additional Code 2: Not reported  
Additional Code 3: Not reported  
Additional Code 4: Not reported  
Additional Code 5: Not reported

Shipment Date: 20140929  
Creation Date: 3/5/2015 22:15:15  
Receipt Date: 20141003  
Manifest ID: 007183927FLE  
Trans EPA ID: MNS000110924  
Trans Name: STERICYCLE SPECIALTY WASTE SOLUTIONS INC  
Trans 2 EPA ID: OKD981588791  
Trans 2 Name: TRIAD TRANSPORT INC  
TSDf EPA ID: CAD008364432  
Trans Name: RHO CHEM LLC  
TSDf Alt EPA ID: Not reported  
TSDf Alt Name: Not reported  
Waste Code Description: 214 - Unspecified solvent mixture  
RCRA Code: D035  
Meth Code: H141 - Storage, Bulking, And/Or Transfer Off Site--No Treatment/Reovery (H010-H129) Or (H131-H135)

Quantity Tons: 0.011  
Waste Quantity: 22  
Quantity Unit: P  
Additional Code 1: D001  
Additional Code 2: Not reported  
Additional Code 3: Not reported  
Additional Code 4: Not reported  
Additional Code 5: Not reported

Shipment Date: 20140929  
Creation Date: 3/5/2015 22:15:15  
Receipt Date: 20141003  
Manifest ID: 007183927FLE  
Trans EPA ID: MNS000110924  
Trans Name: STERICYCLE SPECIALTY WASTE SOLUTIONS INC  
Trans 2 EPA ID: OKD981588791  
Trans 2 Name: TRIAD TRANSPORT INC  
TSDf EPA ID: CAD008364432  
Trans Name: RHO CHEM LLC  
TSDf Alt EPA ID: Not reported  
TSDf Alt Name: Not reported  
Waste Code Description: 122 - Alkaline solution without metals (pH > 12.5)  
RCRA Code: D002  
Meth Code: H141 - Storage, Bulking, And/Or Transfer Off Site--No Treatment/Reovery (H010-H129) Or (H131-H135)

Quantity Tons: 0.0115  
Waste Quantity: 23  
Quantity Unit: P  
Additional Code 1: Not reported  
Additional Code 2: Not reported

Map ID  
Direction  
Distance  
Elevation

MAP FINDINGS

Site

Database(s)

EDR ID Number  
EPA ID Number

**DOLLAR TREE #02507 (Continued)**

**S117310740**

Additional Code 3:	Not reported
Additional Code 4:	Not reported
Additional Code 5:	Not reported
Shipment Date:	20140929
Creation Date:	Not reported
Receipt Date:	Not reported
Manifest ID:	007183927FLE
Trans EPA ID:	MNS000110924
Trans Name:	STERICYCLE SPECIALTY WASTE SOLUTIONS INC
Trans 2 EPA ID:	OKD981588791
Trans 2 Name:	TRIAD TRANSPORT INC
TSDf EPA ID:	CAD008364432
Trans Name:	RHO CHEM LLC
TSDf Alt EPA ID:	Not reported
TSDf Alt Name:	Not reported
Waste Code Description:	- Not reported
RCRA Code:	Not reported
Meth Code:	H141 - Storage, Bulking, And/Or Transfer Off Site--No Treatment/Reovery (H010-H129) Or (H131-H135)
Quantity Tons:	0.0035
Waste Quantity:	7
Quantity Unit:	P
Additional Code 1:	Not reported
Additional Code 2:	Not reported
Additional Code 3:	Not reported
Additional Code 4:	Not reported
Additional Code 5:	Not reported
Shipment Date:	20140801
Creation Date:	1/27/2015 22:15:03
Receipt Date:	20140811
Manifest ID:	006231492FLE
Trans EPA ID:	MNS000110924
Trans Name:	STERICYCLE SPECIALTY WASTE SOLUTIONS INC
Trans 2 EPA ID:	OKD981588791
Trans 2 Name:	TRIAD TRANSPORT INC
TSDf EPA ID:	CAD008364432
Trans Name:	RHO CHEM LLC
TSDf Alt EPA ID:	Not reported
TSDf Alt Name:	Not reported
Waste Code Description:	214 - Unspecified solvent mixture
RCRA Code:	D035
Meth Code:	H141 - Storage, Bulking, And/Or Transfer Off Site--No Treatment/Reovery (H010-H129) Or (H131-H135)
Quantity Tons:	0.0065
Waste Quantity:	13
Quantity Unit:	P
Additional Code 1:	D001
Additional Code 2:	Not reported
Additional Code 3:	Not reported
Additional Code 4:	Not reported
Additional Code 5:	Not reported
Additional Info:	
Year:	2013
Gen EPA ID:	CAL000378400

Map ID  
Direction  
Distance  
Elevation

MAP FINDINGS

Site

Database(s)

EDR ID Number  
EPA ID Number

**DOLLAR TREE #02507 (Continued)**

**S117310740**

Shipment Date: 20130711  
Creation Date: 11/16/2013 22:15:24  
Receipt Date: 20130726  
Manifest ID: 005498231FLE  
Trans EPA ID: MNS000110924  
Trans Name: STERICYCLE SPECIALTY WASTE SOLUTIONS INC  
Trans 2 EPA ID: OKD981588791  
Trans 2 Name: TRIAD TRANSPORT INC  
TSDf EPA ID: INR000110197  
Trans Name: STERICYCLE INC  
TSDf Alt EPA ID: Not reported  
TSDf Alt Name: Not reported  
Waste Code Description: 214 - Unspecified solvent mixture  
RCRA Code: D001  
Meth Code: H141 - Storage, Bulking, And/Or Transfer Off Site--No Treatment/Reovery (H010-H129) Or (H131-H135)  
  
Quantity Tons: 0.0005  
Waste Quantity: 1  
Quantity Unit: P  
Additional Code 1: Not reported  
Additional Code 2: Not reported  
Additional Code 3: Not reported  
Additional Code 4: Not reported  
Additional Code 5: Not reported

Shipment Date: 20130711  
Creation Date: Not reported  
Receipt Date: Not reported  
Manifest ID: 005498231FLE  
Trans EPA ID: MNS000110924  
Trans Name: STERICYCLE SPECIALTY WASTE SOLUTIONS INC  
Trans 2 EPA ID: OKD981588791  
Trans 2 Name: TRIAD TRANSPORT INC  
TSDf EPA ID: INR000110197  
Trans Name: STERICYCLE INC  
TSDf Alt EPA ID: Not reported  
TSDf Alt Name: Not reported  
Waste Code Description: - Not reported  
RCRA Code: Not reported  
Meth Code: - Not reported  
Quantity Tons: 0.0005  
Waste Quantity: 1  
Quantity Unit: P  
Additional Code 1: Not reported  
Additional Code 2: Not reported  
Additional Code 3: Not reported  
Additional Code 4: Not reported  
Additional Code 5: Not reported

Shipment Date: 20130711  
Creation Date: 11/16/2013 22:15:24  
Receipt Date: 20130726  
Manifest ID: 005498231FLE  
Trans EPA ID: MNS000110924  
Trans Name: STERICYCLE SPECIALTY WASTE SOLUTIONS INC  
Trans 2 EPA ID: OKD981588791  
Trans 2 Name: TRIAD TRANSPORT INC

Map ID  
Direction  
Distance  
Elevation

MAP FINDINGS

Site

Database(s)

EDR ID Number  
EPA ID Number

**DOLLAR TREE #02507 (Continued)**

**S117310740**

TSDF EPA ID:	INR000110197
Trans Name:	STERICYCLE INC
TSDF Alt EPA ID:	Not reported
TSDF Alt Name:	Not reported
Waste Code Description:	561 - Not reported
RCRA Code:	Not reported
Meth Code:	- Not reported
Quantity Tons:	0.005
Waste Quantity:	10
Quantity Unit:	P
Additional Code 1:	Not reported
Additional Code 2:	Not reported
Additional Code 3:	Not reported
Additional Code 4:	Not reported
Additional Code 5:	Not reported
Shipment Date:	20130711
Creation Date:	11/16/2013 22:15:24
Receipt Date:	20130726
Manifest ID:	005498231FLE
Trans EPA ID:	MNS000110924
Trans Name:	STERICYCLE SPECIALTY WASTE SOLUTIONS INC
Trans 2 EPA ID:	OKD981588791
Trans 2 Name:	TRIAD TRANSPORT INC
TSDF EPA ID:	INR000110197
Trans Name:	STERICYCLE INC
TSDF Alt EPA ID:	Not reported
TSDF Alt Name:	Not reported
Waste Code Description:	- Not reported
RCRA Code:	Not reported
Meth Code:	- Not reported
Quantity Tons:	0.0005
Waste Quantity:	1
Quantity Unit:	P
Additional Code 1:	Not reported
Additional Code 2:	Not reported
Additional Code 3:	Not reported
Additional Code 4:	Not reported
Additional Code 5:	Not reported
Shipment Date:	20130711
Creation Date:	11/16/2013 22:15:24
Receipt Date:	20130726
Manifest ID:	005498231FLE
Trans EPA ID:	MNS000110924
Trans Name:	STERICYCLE SPECIALTY WASTE SOLUTIONS INC
Trans 2 EPA ID:	OKD981588791
Trans 2 Name:	TRIAD TRANSPORT INC
TSDF EPA ID:	INR000110197
Trans Name:	STERICYCLE INC
TSDF Alt EPA ID:	Not reported
TSDF Alt Name:	Not reported
Waste Code Description:	214 - Unspecified solvent mixture
RCRA Code:	D001
Meth Code:	H141 - Storage, Bulking, And/Or Transfer Off Site--No Treatment/Reovery (H010-H129) Or (H131-H135)
Quantity Tons:	0.0005



Map ID  
Direction  
Distance  
Elevation

MAP FINDINGS

Site

Database(s)

EDR ID Number  
EPA ID Number

**DOLLAR TREE #02507 (Continued)**

**S117310740**

Waste Quantity:	1
Quantity Unit:	P
Additional Code 1:	Not reported
Additional Code 2:	Not reported
Additional Code 3:	Not reported
Additional Code 4:	Not reported
Additional Code 5:	Not reported
Shipment Date:	20130128
Creation Date:	Not reported
Receipt Date:	Not reported
Manifest ID:	005497774FLE
Trans EPA ID:	MNS000110924
Trans Name:	STERICYCLE SPECIALTY WASTE SOLUTIONS INC
Trans 2 EPA ID:	OKD981588791
Trans 2 Name:	TRIAD TRANSPORT INC
TSDf EPA ID:	INR000110197
Trans Name:	STERICYCLE INC
TSDf Alt EPA ID:	Not reported
TSDf Alt Name:	Not reported
Waste Code Description:	561 - Not reported
RCRA Code:	Not reported
Meth Code:	- Not reported
Quantity Tons:	0.006
Waste Quantity:	12
Quantity Unit:	P
Additional Code 1:	Not reported
Additional Code 2:	Not reported
Additional Code 3:	Not reported
Additional Code 4:	Not reported
Additional Code 5:	Not reported
Shipment Date:	20130128
Creation Date:	Not reported
Receipt Date:	Not reported
Manifest ID:	005497774FLE
Trans EPA ID:	MNS000110924
Trans Name:	STERICYCLE SPECIALTY WASTE SOLUTIONS INC
Trans 2 EPA ID:	OKD981588791
Trans 2 Name:	TRIAD TRANSPORT INC
TSDf EPA ID:	INR000110197
Trans Name:	STERICYCLE INC
TSDf Alt EPA ID:	Not reported
TSDf Alt Name:	Not reported
Waste Code Description:	- Not reported
RCRA Code:	Not reported
Meth Code:	- Not reported
Quantity Tons:	0.0005
Waste Quantity:	1
Quantity Unit:	P
Additional Code 1:	Not reported
Additional Code 2:	Not reported
Additional Code 3:	Not reported
Additional Code 4:	Not reported
Additional Code 5:	Not reported
Shipment Date:	20130128

Map ID  
Direction  
Distance  
Elevation

MAP FINDINGS

Site

Database(s)

EDR ID Number  
EPA ID Number

**DOLLAR TREE #02507 (Continued)**

**S117310740**

Creation Date:	Not reported
Receipt Date:	Not reported
Manifest ID:	005497774FLE
Trans EPA ID:	MNS000110924
Trans Name:	STERICYCLE SPECIALTY WASTE SOLUTIONS INC
Trans 2 EPA ID:	OKD981588791
Trans 2 Name:	TRIAD TRANSPORT INC
TSDf EPA ID:	INR000110197
Trans Name:	STERICYCLE INC
TSDf Alt EPA ID:	Not reported
TSDf Alt Name:	Not reported
Waste Code Description:	141 - Off-specification, aged, or surplus inorganics
RCRA Code:	D001
Meth Code:	H141 - Storage, Bulking, And/Or Transfer Off Site--No Treatment/Reovery (H010-H129) Or (H131-H135)
Quantity Tons:	0.0005
Waste Quantity:	1
Quantity Unit:	P
Additional Code 1:	Not reported
Additional Code 2:	Not reported
Additional Code 3:	Not reported
Additional Code 4:	Not reported
Additional Code 5:	Not reported
Shipment Date:	20130128
Creation Date:	6/27/2013 22:15:15
Receipt Date:	20130205
Manifest ID:	005497774FLE
Trans EPA ID:	MNS000110924
Trans Name:	STERICYCLE SPECIALTY WASTE SOLUTIONS INC
Trans 2 EPA ID:	OKD981588791
Trans 2 Name:	TRIAD TRANSPORT INC
TSDf EPA ID:	INR000110197
Trans Name:	STERICYCLE INC
TSDf Alt EPA ID:	Not reported
TSDf Alt Name:	Not reported
Waste Code Description:	214 - Unspecified solvent mixture
RCRA Code:	D001
Meth Code:	H141 - Storage, Bulking, And/Or Transfer Off Site--No Treatment/Reovery (H010-H129) Or (H131-H135)
Quantity Tons:	0.0005
Waste Quantity:	1
Quantity Unit:	P
Additional Code 1:	Not reported
Additional Code 2:	Not reported
Additional Code 3:	Not reported
Additional Code 4:	Not reported
Additional Code 5:	Not reported
Shipment Date:	20130128
Creation Date:	6/27/2013 22:15:15
Receipt Date:	20130205
Manifest ID:	005497774FLE
Trans EPA ID:	MNS000110924
Trans Name:	STERICYCLE SPECIALTY WASTE SOLUTIONS INC
Trans 2 EPA ID:	OKD981588791
Trans 2 Name:	TRIAD TRANSPORT INC

Map ID  
Direction  
Distance  
Elevation

MAP FINDINGS

Site

Database(s)

EDR ID Number  
EPA ID Number

**DOLLAR TREE #02507 (Continued)**

**S117310740**

TSDF EPA ID: INR000110197  
Trans Name: STERICYCLE INC  
TSDF Alt EPA ID: Not reported  
TSDF Alt Name: Not reported  
Waste Code Description: 141 - Off-specification, aged, or surplus inorganics  
RCRA Code: Not reported  
Meth Code: H141 - Storage, Bulking, And/Or Transfer Off Site--No Treatment/Reovery (H010-H129) Or (H131-H135)  
  
Quantity Tons: 0.0015  
Waste Quantity: 3  
Quantity Unit: P  
Additional Code 1: Not reported  
Additional Code 2: Not reported  
Additional Code 3: Not reported  
Additional Code 4: Not reported  
Additional Code 5: Not reported

**CERS:**

Name: DOLLAR TREE #02507  
Address: 4161 OCEANSIDE BLVD STE C  
City,State,Zip: OCEANSIDE, CA 92056  
Site ID: 112080  
CERS ID: 10175943  
CERS Description: Chemical Storage Facilities

**Violations:**

Site ID: 112080  
Site Name: DOLLAR TREE #02507  
Violation Date: 05-06-2022  
Citation: HSC 6.95 Multiple - California Health and Safety Code, Chapter 6.95, Section(s) Multiple  
Violation Description: Business Plan Program - Administration/Documentation - General  
Violation Notes: Returned to compliance on 06/17/2022. Inspection Sequence ID:6923689;Violation:HMD1001 Unified Program Facility permit not obtained for hazardous materials. SDCC 68.904; 68.905; 68.906, 68.907; 68.907.1  
Violation Division: San Diego County Department of Env Health  
Violation Program: HMRRP  
Violation Source: CERS,

Site ID: 112080  
Site Name: DOLLAR TREE #02507  
Violation Date: 05-06-2022  
Citation: HSC 6.5 Multiple - California Health and Safety Code, Chapter 6.5, Section(s) Multiple  
Violation Description: Hazardous Waste Generator Program - Administration/Documentation - General  
Violation Notes: Returned to compliance on 06/17/2022. Inspection Sequence ID:6923689;Violation:HMD0131 Unified Program Facility Permit not obtained &/or maintained for the generation of hazardous waste. SDCC 68.904; 68.905; 68.907.1  
Violation Division: San Diego County Department of Env Health  
Violation Program: HW  
Violation Source: CERS,

Site ID: 112080  
Site Name: DOLLAR TREE #02507

Map ID  
Direction  
Distance  
Elevation

MAP FINDINGS

Site

Database(s)

EDR ID Number  
EPA ID Number

**DOLLAR TREE #02507 (Continued)**

**S117310740**

Violation Date: 09-04-2013  
Citation: 22 CCR 12 66262.34(f) - California Code of Regulations, Title 22, Chapter 12, Section(s) 66262.34(f)  
Violation Description: Failure to properly label hazardous waste accumulation containers with the following requirements: "Hazardous Waste", name and address of the generator, physical and chemical characteristics of the Hazardous Waste, and starting accumulation date.  
Violation Notes: Returned to compliance on 09/04/2013.  
Violation Division: San Diego County Department of Env Health  
Violation Program: HW  
Violation Source: CERS,

Site ID: 112080  
Site Name: DOLLAR TREE #02507  
Violation Date: 09-04-2013  
Citation: 19 CCR 4 2729.2(a)(3) - California Code of Regulations, Title 19, Chapter 4, Section(s) 2729.2(a)(3)  
Violation Description: Failure to complete and/or submit an annotated site map if required by CUPA.  
Violation Notes: Returned to compliance on 10/18/2013.  
Violation Division: San Diego County Department of Env Health  
Violation Program: HMRRP  
Violation Source: CERS,

Site ID: 112080  
Site Name: DOLLAR TREE #02507  
Violation Date: 09-04-2013  
Citation: 19 CCR 4 2729.2(a)(3) - California Code of Regulations, Title 19, Chapter 4, Section(s) 2729.2(a)(3)  
Violation Description: Failure to complete and/or submit an annotated site map if required by CUPA.  
Violation Notes: Returned to compliance on 10/18/2013. Inspection Sequence ID:5698658  
Violation Division: San Diego County Department of Env Health  
Violation Program: HMRRP  
Violation Source: CERS,

Site ID: 112080  
Site Name: DOLLAR TREE #02507  
Violation Date: 09-04-2013  
Citation: HSC 6.95 25505(b) - California Health and Safety Code, Chapter 6.95, Section(s) 25505(b)  
Violation Description: Failure to submit a revised business plan upon a substantial change in the handler's operations.  
Violation Notes: Returned to compliance on 10/18/2013. Inspection Sequence ID:5698658  
Violation Division: San Diego County Department of Env Health  
Violation Program: HMRRP  
Violation Source: CERS,

Site ID: 112080  
Site Name: DOLLAR TREE #02507  
Violation Date: 09-04-2013  
Citation: HSC 6.95 25505(b) - California Health and Safety Code, Chapter 6.95, Section(s) 25505(b)  
Violation Description: Failure to submit a revised business plan upon a substantial change in the handler's operations.  
Violation Notes: Returned to compliance on 10/18/2013.  
Violation Division: San Diego County Department of Env Health

Map ID  
Direction  
Distance  
Elevation

MAP FINDINGS

Site

Database(s)

EDR ID Number  
EPA ID Number

**DOLLAR TREE #02507 (Continued)**

**S117310740**

Violation Program: HMRRP  
Violation Source: CERS,

Site ID: 112080  
Site Name: DOLLAR TREE #02507  
Violation Date: 09-04-2013  
Citation: 22 CCR 12 66262.34(f) - California Code of Regulations, Title 22, Chapter 12, Section(s) 66262.34(f)  
Violation Description: Failure to properly label hazardous waste accumulation containers with the following requirements: "Hazardous Waste", name and address of the generator, physical and chemical characteristics of the Hazardous Waste, and starting accumulation date.  
Violation Notes: Returned to compliance on 09/04/2013. Inspection Sequence ID:5698658  
Violation Division: San Diego County Department of Env Health  
Violation Program: HW  
Violation Source: CERS,

Site ID: 112080  
Site Name: DOLLAR TREE #02507  
Violation Date: 09-04-2013  
Citation: HSC 6.67 Multiple - California Health and Safety Code, Chapter 6.67, Section(s) Multiple  
Violation Description: Haz Waste Generator Program - Administration/Documentation - General  
Violation Notes: Returned to compliance on 10/18/2013. Inspection Sequence ID:5698658;Violation:HMD0138 Manifest signed by the TSDf not available for inspection. 22 CCR 66262.40(a)  
Violation Division: San Diego County Department of Env Health  
Violation Program: HW  
Violation Source: CERS,

Evaluation:  
Eval General Type: Compliance Evaluation Inspection  
Eval Date: 05-06-2022  
Violations Found: Yes  
Eval Type: Routine done by local agency  
Eval Notes: Inspector: Kieu Bridget Inspection ID:6923689  
Eval Division: San Diego County Department of Env Health  
Eval Program: HMRRP  
Eval Source: CERS,

Eval General Type: Compliance Evaluation Inspection  
Eval Date: 05-06-2022  
Violations Found: Yes  
Eval Type: Routine done by local agency  
Eval Notes: Inspector: Kieu Bridget Inspection ID:6923689  
Eval Division: San Diego County Department of Env Health  
Eval Program: HW  
Eval Source: CERS,

Eval General Type: Other/Unknown  
Eval Date: 09-04-2013  
Violations Found: Yes  
Eval Type: Other, not routine, done by local agency  
Eval Notes: Inspector: Marquez Marie Inspection ID:4924741  
Eval Division: San Diego County Department of Env Health  
Eval Program: HMRRP  
Eval Source: CERS,

Map ID  
Direction  
Distance  
Elevation

MAP FINDINGS

Site

Database(s)

EDR ID Number  
EPA ID Number

**DOLLAR TREE #02507 (Continued)**

**S117310740**

Eval General Type: Compliance Evaluation Inspection  
Eval Date: 05-30-2019  
Violations Found: No  
Eval Type: Routine done by local agency  
Eval Notes: Inspector: Yousif Teaba Inspection ID:6140973  
Eval Division: San Diego County Department of Env Health  
Eval Program: HMRRP  
Eval Source: CERS,

Eval General Type: Compliance Evaluation Inspection  
Eval Date: 04-05-2017  
Violations Found: No  
Eval Type: Routine done by local agency  
Eval Notes: Inspector: Yousif Teaba Inspection ID:5692757  
Eval Division: San Diego County Department of Env Health  
Eval Program: HW  
Eval Source: CERS,

Eval General Type: Compliance Evaluation Inspection  
Eval Date: 05-30-2019  
Violations Found: No  
Eval Type: Routine done by local agency  
Eval Notes: Inspector: Yousif Teaba Inspection ID:6140973  
Eval Division: San Diego County Department of Env Health  
Eval Program: HW  
Eval Source: CERS,

Eval General Type: Compliance Evaluation Inspection  
Eval Date: 09-04-2013  
Violations Found: Yes  
Eval Type: Routine done by local agency  
Eval Notes: Inspector: Marquez Marie Inspection ID:5698658  
Eval Division: San Diego County Department of Env Health  
Eval Program: HMRRP  
Eval Source: CERS,

Eval General Type: Other/Unknown  
Eval Date: 09-04-2013  
Violations Found: Yes  
Eval Type: Other, not routine, done by local agency  
Eval Notes: Inspector: Marquez Marie Inspection ID:4838892  
Eval Division: San Diego County Department of Env Health  
Eval Program: HW  
Eval Source: CERS,

Eval General Type: Other/Unknown  
Eval Date: 09-04-2013  
Violations Found: Yes  
Eval Type: Other, not routine, done by local agency  
Eval Notes: Inspector: Marquez Marie Inspection ID:4924741  
Eval Division: San Diego County Department of Env Health  
Eval Program: HW  
Eval Source: CERS,

Eval General Type: Compliance Evaluation Inspection  
Eval Date: 04-05-2017  
Violations Found: No

Map ID  
Direction  
Distance  
Elevation

MAP FINDINGS

Site

Database(s)

EDR ID Number  
EPA ID Number

**DOLLAR TREE #02507 (Continued)**

**S117310740**

Eval Type: Routine done by local agency  
Eval Notes: Inspector: Yousif Teaba Inspection ID:5692757  
Eval Division: San Diego County Department of Env Health  
Eval Program: HMRRP  
Eval Source: CERS,

Eval General Type: Compliance Evaluation Inspection  
Eval Date: 09-04-2013  
Violations Found: Yes  
Eval Type: Routine done by local agency  
Eval Notes: Inspector: Marquez Marie Inspection ID:5698658  
Eval Division: San Diego County Department of Env Health  
Eval Program: HW  
Eval Source: CERS,

Eval General Type: Other/Unknown  
Eval Date: 09-04-2013  
Violations Found: Yes  
Eval Type: Other, not routine, done by local agency  
Eval Notes: Inspector: Marquez Marie Inspection ID:4838892  
Eval Division: San Diego County Department of Env Health  
Eval Program: HMRRP  
Eval Source: CERS,

**Affiliation:**

Affiliation Type Desc: CUPA District  
Entity Name: San Diego County Env Health Qlty  
Entity Title: Not reported  
Affiliation Address: PO Box 129261  
Affiliation City: San Diego  
Affiliation State: CA  
Affiliation Country: Not reported  
Affiliation Zip: 92112-9261  
Affiliation Phone: (858) 505-6880,

Affiliation Type Desc: Identification Signer  
Entity Name: Jose Figueroa  
Entity Title: EH&S Specialist  
Affiliation Address: Not reported  
Affiliation City: Not reported  
Affiliation State: Not reported  
Affiliation Country: Not reported  
Affiliation Zip: Not reported  
Affiliation Phone: ,

Affiliation Type Desc: Legal Owner  
Entity Name: Dollar Tree Stores, Inc.  
Entity Title: Not reported  
Affiliation Address: 500 Volvo Pkwy  
Affiliation City: Chesapeake  
Affiliation State: VA  
Affiliation Country: United States  
Affiliation Zip: 23320  
Affiliation Phone: (757) 321-5000,

Affiliation Type Desc: Property Owner  
Entity Name: College/Oceanside Southwest, LLC c/o Commercial Facilities Inc.

Map ID  
Direction  
Distance  
Elevation

MAP FINDINGS

Site

Database(s)

EDR ID Number  
EPA ID Number

**DOLLAR TREE #02507 (Continued)**

**S117310740**

Entity Title: Not reported  
Affiliation Address: 10951 Sorrento Valley Road, Suite 2A  
Affiliation City: San Diego  
Affiliation State: CA  
Affiliation Country: United States  
Affiliation Zip: 92121  
Affiliation Phone: (858) 452-1231,

Affiliation Type Desc: Document Preparer  
Entity Name: JOSE FIGUEROA  
Entity Title: Not reported  
Affiliation Address: Not reported  
Affiliation City: Not reported  
Affiliation State: Not reported  
Affiliation Country: Not reported  
Affiliation Zip: Not reported  
Affiliation Phone: ,

Affiliation Type Desc: Environmental Contact  
Entity Name: Silvestre Luna  
Entity Title: Not reported  
Affiliation Address: 1122 Runway Drive  
Affiliation City: Stockton  
Affiliation State: CA  
Affiliation Country: Not reported  
Affiliation Zip: 95206  
Affiliation Phone: ,

Affiliation Type Desc: Facility Mailing Address  
Entity Name: Mailing Address  
Entity Title: Not reported  
Affiliation Address: 500 Volvo Pkwy EH&S  
Affiliation City: Chesapeake  
Affiliation State: VA  
Affiliation Country: Not reported  
Affiliation Zip: 23320  
Affiliation Phone: ,

Affiliation Type Desc: Operator  
Entity Name: Dollar Tree Stores, Inc.  
Entity Title: Not reported  
Affiliation Address: Not reported  
Affiliation City: Not reported  
Affiliation State: Not reported  
Affiliation Country: Not reported  
Affiliation Zip: Not reported  
Affiliation Phone: (757) 321-5000,

Affiliation Type Desc: Parent Corporation  
Entity Name: Dollar Tree Stores, Inc.  
Entity Title: Not reported  
Affiliation Address: Not reported  
Affiliation City: Not reported  
Affiliation State: Not reported  
Affiliation Country: Not reported  
Affiliation Zip: Not reported  
Affiliation Phone: ,



Map ID  
 Direction  
 Distance  
 Elevation

MAP FINDINGS

Site

Database(s)

EDR ID Number  
 EPA ID Number

**H40**  
**NE**  
**1/8-1/4**  
**0.143 mi.**  
**755 ft.**

**DOLLAR TREE #02507**  
**4161 OCEANSIDE BLVD STE C**  
**OCEANSIDE, CA 92056**

**RCRA NonGen / NLR**

**1024835858**  
**CAL000378400**

**Site 2 of 3 in cluster H**

**Relative:**  
**Lower**  
**Actual:**  
**216 ft.**

RCRA Listings:	
Date Form Received by Agency:	20120920
Handler Name:	Dollar Tree #02507
Handler Address:	4161 OCEANSIDE BLVD STE C
Handler City,State,Zip:	OCEANSIDE, CA 92056-6035
EPA ID:	CAL000378400
Contact Name:	ANGELA JONES
Contact Address:	500 VOLVO PKWY
Contact City,State,Zip:	CHESAPEAKE, VA 23320-1604
Contact Telephone:	757-321-5761
Contact Fax:	757-321-5160
Contact Email:	AJONES@DOLLARTREE.COM
Contact Title:	Not reported
EPA Region:	09
Land Type:	Not reported
Federal Waste Generator Description:	Not a generator, verified
Non-Notifier:	Not reported
Biennial Report Cycle:	Not reported
Accessibility:	Not reported
Active Site Indicator:	Handler Activities
State District Owner:	Not reported
State District:	Not reported
Mailing Address:	500 VOLVO PKWY
Mailing City,State,Zip:	CHESAPEAKE, VA 23320-1604
Owner Name:	Dollar Tree Stores, Inc.
Owner Type:	Other
Operator Name:	Angela Jones
Operator Type:	Other
Short-Term Generator Activity:	No
Importer Activity:	No
Mixed Waste Generator:	No
Transporter Activity:	No
Transfer Facility Activity:	No
Recycler Activity with Storage:	No
Small Quantity On-Site Burner Exemption:	No
Smelting Melting and Refining Furnace Exemption:	No
Underground Injection Control:	No
Off-Site Waste Receipt:	No
Universal Waste Indicator:	Yes
Universal Waste Destination Facility:	Yes
Federal Universal Waste:	No
Active Site State-Reg Handler:	---
Federal Facility Indicator:	Not reported
Hazardous Secondary Material Indicator:	N
Sub-Part K Indicator:	Not reported
2018 GPRC Permit Baseline:	Not on the Baseline
2018 GPRC Renewals Baseline:	Not on the Baseline
202 GPRC Corrective Action Baseline:	No
Subject to Corrective Action Universe:	No
Non-TSDFs Where RCRA CA has Been Imposed Universe:	No
Corrective Action Priority Ranking:	No NCAPS ranking
Environmental Control Indicator:	No
Institutional Control Indicator:	No

Map ID  
Direction  
Distance  
Elevation

MAP FINDINGS

Site

Database(s)

EDR ID Number  
EPA ID Number

**DOLLAR TREE #02507 (Continued)**

**1024835858**

Human Exposure Controls Indicator: N/A  
Groundwater Controls Indicator: N/A  
Significant Non-Complier Universe: No  
Unaddressed Significant Non-Complier Universe: No  
Addressed Significant Non-Complier Universe: No  
Significant Non-Complier With a Compliance Schedule Universe: No  
Financial Assurance Required: Not reported  
Handler Date of Last Change: 20180906  
Recognized Trader-Importer: No  
Recognized Trader-Exporter: No  
Importer of Spent Lead Acid Batteries: No  
Exporter of Spent Lead Acid Batteries: No  
Recycler Activity Without Storage: No  
Manifest Broker: No  
Sub-Part P Indicator: No

Handler - Owner Operator:

Owner/Operator Indicator: Operator  
Owner/Operator Name: ANGELA JONES  
Legal Status: Other  
Date Became Current: Not reported  
Date Ended Current: Not reported  
Owner/Operator Address: 500 VOLVO PKWY  
Owner/Operator City,State,Zip: CHESAPEAKE, VA 23320-1604  
Owner/Operator Telephone: 757-321-5761  
Owner/Operator Telephone Ext: Not reported  
Owner/Operator Fax: Not reported  
Owner/Operator Email: Not reported

Owner/Operator Indicator: Owner  
Owner/Operator Name: DOLLAR TREE STORES, INC.  
Legal Status: Other  
Date Became Current: Not reported  
Date Ended Current: Not reported  
Owner/Operator Address: 500 VOLVO PKWY  
Owner/Operator City,State,Zip: CHESAPEAKE, VA 23320-1604  
Owner/Operator Telephone: 757-321-5000  
Owner/Operator Telephone Ext: Not reported  
Owner/Operator Fax: Not reported  
Owner/Operator Email: Not reported

Historic Generators:

Receive Date: 20120920  
Handler Name: DOLLAR TREE #02507  
Federal Waste Generator Description: Not a generator, verified  
State District Owner: Not reported  
Large Quantity Handler of Universal Waste: No  
Recognized Trader Importer: No  
Recognized Trader Exporter: No  
Spent Lead Acid Battery Importer: No  
Spent Lead Acid Battery Exporter: No  
Current Record: Yes  
Non Storage Recycler Activity: Not reported  
Electronic Manifest Broker: Not reported

Map ID  
Direction  
Distance  
Elevation

MAP FINDINGS

Site

Database(s)

EDR ID Number  
EPA ID Number

**DOLLAR TREE #02507 (Continued)**

**1024835858**

List of NAICS Codes and Descriptions:

NAICS Code: 45299  
NAICS Description: ALL OTHER GENERAL MERCHANDISE STORES

Facility Has Received Notices of Violations:

Violations: No Violations Found

Evaluation Action Summary:

Evaluations: No Evaluations Found

41  
SE  
1/8-1/4  
0.148 mi.  
781 ft.

**BARBARA GEORGE**  
**4116 CHASIN STREET**  
**OCEANSIDE, CA 92056**

**RCRA NonGen / NLR**

**1027216457**  
**CAC003181214**

**Relative:**  
**Higher**  
**Actual:**  
**381 ft.**

RCRA Listings:

Date Form Received by Agency: 20220616  
Handler Name: Barbara George  
Handler Address: 4116 CHASIN STREET  
Handler City,State,Zip: OCEANSIDE, CA 92056  
EPA ID: CAC003181214  
Contact Name: BARBARA GEORGE  
Contact Address: 4116 CHASIN STREET  
Contact City,State,Zip: OCEANSIDE, CA 92056  
Contact Telephone: 760-758-8062  
Contact Fax: Not reported  
Contact Email: CARMEN@ENV-REM.COM  
Contact Title: Not reported  
EPA Region: 09  
Land Type: Not reported  
Federal Waste Generator Description: Not a generator, verified  
Non-Notifier: Not reported  
Biennial Report Cycle: Not reported  
Accessibility: Not reported  
Active Site Indicator: Not reported  
State District Owner: Not reported  
State District: Not reported  
Mailing Address: 4116 CHASIN STREET  
Mailing City,State,Zip: OCEANSIDE, CA 92056  
Owner Name: Barbara George  
Owner Type: Other  
Operator Name: Barbara George  
Operator Type: Other  
Short-Term Generator Activity: No  
Importer Activity: No  
Mixed Waste Generator: No  
Transporter Activity: No  
Transfer Facility Activity: No  
Recycler Activity with Storage: No  
Small Quantity On-Site Burner Exemption: No  
Smelting Melting and Refining Furnace Exemption: No  
Underground Injection Control: No  
Off-Site Waste Receipt: No  
Universal Waste Indicator: No

Map ID  
 Direction  
 Distance  
 Elevation

MAP FINDINGS

Site

Database(s)

EDR ID Number  
 EPA ID Number

**BARBARA GEORGE (Continued)**

**1027216457**

Universal Waste Destination Facility:	No
Federal Universal Waste:	No
Active Site State-Reg Handler:	---
Federal Facility Indicator:	Not reported
Hazardous Secondary Material Indicator:	N
Sub-Part K Indicator:	Not reported
2018 GPRA Permit Baseline:	Not on the Baseline
2018 GPRA Renewals Baseline:	Not on the Baseline
202 GPRA Corrective Action Baseline:	No
Subject to Corrective Action Universe:	No
Non-TSDFs Where RCRA CA has Been Imposed Universe:	No
Corrective Action Priority Ranking:	No NCAPS ranking
Environmental Control Indicator:	No
Institutional Control Indicator:	No
Human Exposure Controls Indicator:	N/A
Groundwater Controls Indicator:	N/A
Significant Non-Complier Universe:	No
Unaddressed Significant Non-Complier Universe:	No
Addressed Significant Non-Complier Universe:	No
Significant Non-Complier With a Compliance Schedule Universe:	No
Financial Assurance Required:	Not reported
Handler Date of Last Change:	20220617
Recognized Trader-Importer:	No
Recognized Trader-Exporter:	No
Importer of Spent Lead Acid Batteries:	No
Exporter of Spent Lead Acid Batteries:	No
Recycler Activity Without Storage:	No
Manifest Broker:	No
Sub-Part P Indicator:	No

Handler - Owner Operator:

Owner/Operator Indicator:	Operator
Owner/Operator Name: BARBARA GEORGE	
Legal Status:	Other
Date Became Current:	Not reported
Date Ended Current:	Not reported
Owner/Operator Address:	4116 CHASIN STREET
Owner/Operator City,State,Zip:	OCEANSIDE, CA 92056
Owner/Operator Telephone:	760-758-8062
Owner/Operator Telephone Ext:	Not reported
Owner/Operator Fax:	Not reported
Owner/Operator Email:	Not reported

Owner/Operator Indicator:	Owner
Owner/Operator Name: BARBARA GEORGE	
Legal Status:	Other
Date Became Current:	Not reported
Date Ended Current:	Not reported
Owner/Operator Address:	4116 CHASIN STREET
Owner/Operator City,State,Zip:	OCEANSIDE, CA 92056
Owner/Operator Telephone:	760-758-8062
Owner/Operator Telephone Ext:	Not reported
Owner/Operator Fax:	Not reported
Owner/Operator Email:	Not reported

Map ID  
 Direction  
 Distance  
 Elevation

MAP FINDINGS

Site

Database(s)

EDR ID Number  
 EPA ID Number

**BARBARA GEORGE (Continued)**

**1027216457**

Historic Generators:

Receive Date:	20220616
Handler Name:	BARBARA GEORGE
Federal Waste Generator Description:	Not a generator, verified
State District Owner:	Not reported
Large Quantity Handler of Universal Waste:	No
Recognized Trader Importer:	No
Recognized Trader Exporter:	No
Spent Lead Acid Battery Importer:	No
Spent Lead Acid Battery Exporter:	No
Current Record:	Yes
Non Storage Recycler Activity:	No
Electronic Manifest Broker:	No

List of NAICS Codes and Descriptions:

NAICS Code:	56299
NAICS Description:	ALL OTHER WASTE MANAGEMENT SERVICES

Facility Has Received Notices of Violations:

Violations:	No Violations Found
-------------	---------------------

Evaluation Action Summary:

Evaluations:	No Evaluations Found
--------------	----------------------

42  
 SW  
 1/8-1/4  
 0.151 mi.  
 799 ft.

**3900 SHENANDOAH DRIVE**  
**3900 SHENANDOAH DRIVE**  
**OCEANSIDE, CA 92056**

**RCRA NonGen / NLR**

**1027698190**  
**CAC003241168**

**Relative:**  
**Higher**  
**Actual:**  
**382 ft.**

RCRA Listings:

Date Form Received by Agency:	20230710
Handler Name:	3900 Shenandoah Drive
Handler Address:	3900 SHENANDOAH DRIVE
Handler City,State,Zip:	OCEANSIDE, CA 92056
EPA ID:	CAC003241168
Contact Name:	VIVIAN JACOBO
Contact Address:	3900 SHENANDOAH DRIVE
Contact City,State,Zip:	OCEANSIDE, CA 92056
Contact Telephone:	760-547-4406
Contact Fax:	Not reported
Contact Email:	VJFJ4446@GMAIL.COM
Contact Title:	Not reported
EPA Region:	09
Land Type:	Not reported
Federal Waste Generator Description:	Not a generator, verified
Non-Notifier:	Not reported
Biennial Report Cycle:	Not reported
Accessibility:	Not reported
Active Site Indicator:	Not reported
State District Owner:	Not reported
State District:	Not reported
Mailing Address:	3900 SHENANDOAH DRIVE
Mailing City,State,Zip:	OCEANSIDE, CA 92056
Owner Name:	Vivian Jacobo

Map ID  
 Direction  
 Distance  
 Elevation

MAP FINDINGS

Site

Database(s)

EDR ID Number  
 EPA ID Number

**3900 SHENANDOAH DRIVE (Continued)**

**1027698190**

Owner Type:	Other
Operator Name:	Vivian Jacobo
Operator Type:	Other
Short-Term Generator Activity:	No
Importer Activity:	No
Mixed Waste Generator:	No
Transporter Activity:	No
Transfer Facility Activity:	No
Recycler Activity with Storage:	No
Small Quantity On-Site Burner Exemption:	No
Smelting Melting and Refining Furnace Exemption:	No
Underground Injection Control:	No
Off-Site Waste Receipt:	No
Universal Waste Indicator:	No
Universal Waste Destination Facility:	No
Federal Universal Waste:	No
Active Site State-Reg Handler:	---
Federal Facility Indicator:	Not reported
Hazardous Secondary Material Indicator:	N
Sub-Part K Indicator:	Not reported
2018 GPRA Permit Baseline:	Not on the Baseline
2018 GPRA Renewals Baseline:	Not on the Baseline
202 GPRA Corrective Action Baseline:	No
Subject to Corrective Action Universe:	No
Non-TSDFs Where RCRA CA has Been Imposed Universe:	No
Corrective Action Priority Ranking:	No NCAPS ranking
Environmental Control Indicator:	No
Institutional Control Indicator:	No
Human Exposure Controls Indicator:	N/A
Groundwater Controls Indicator:	N/A
Significant Non-Complier Universe:	No
Unaddressed Significant Non-Complier Universe:	No
Addressed Significant Non-Complier Universe:	No
Significant Non-Complier With a Compliance Schedule Universe:	No
Financial Assurance Required:	Not reported
Handler Date of Last Change:	20230710
Recognized Trader-Importer:	No
Recognized Trader-Exporter:	No
Importer of Spent Lead Acid Batteries:	No
Exporter of Spent Lead Acid Batteries:	No
Recycler Activity Without Storage:	No
Manifest Broker:	No
Sub-Part P Indicator:	No

Handler - Owner Operator:

Owner/Operator Indicator:	Operator
Owner/Operator Name: VIVIAN JACOBO	
Legal Status:	Other
Date Became Current:	Not reported
Date Ended Current:	Not reported
Owner/Operator Address:	3900 SHENANDOAH DRIVE
Owner/Operator City,State,Zip:	OCEANSIDE, CA 92056
Owner/Operator Telephone:	760-547-4406
Owner/Operator Telephone Ext:	Not reported
Owner/Operator Fax:	Not reported
Owner/Operator Email:	Not reported

Map ID  
 Direction  
 Distance  
 Elevation

MAP FINDINGS

Site

Database(s)

EDR ID Number  
 EPA ID Number

**3900 SHENANDOAH DRIVE (Continued)**

**1027698190**

Owner/Operator Indicator:	Owner
Owner/Operator Name: VIVIAN JACOBO	
Legal Status:	Other
Date Became Current:	Not reported
Date Ended Current:	Not reported
Owner/Operator Address:	3900 SHENANDOAH DRIVE
Owner/Operator City,State,Zip:	OCEANSIDE, CA 92056
Owner/Operator Telephone:	760-547-4404
Owner/Operator Telephone Ext:	Not reported
Owner/Operator Fax:	Not reported
Owner/Operator Email:	Not reported

Historic Generators:

Receive Date:	20230710
Handler Name:	3900 SHENANDOAH DRIVE
Federal Waste Generator Description:	Not a generator, verified
State District Owner:	Not reported
Large Quantity Handler of Universal Waste:	No
Recognized Trader Importer:	No
Recognized Trader Exporter:	No
Spent Lead Acid Battery Importer:	No
Spent Lead Acid Battery Exporter:	No
Current Record:	Yes
Non Storage Recycler Activity:	No
Electronic Manifest Broker:	No

List of NAICS Codes and Descriptions:

NAICS Code:	56299
NAICS Description:	ALL OTHER WASTE MANAGEMENT SERVICES

Facility Has Received Notices of Violations:

Violations:	No Violations Found
-------------	---------------------

Evaluation Action Summary:

Evaluations:	No Evaluations Found
--------------	----------------------

43  
 SSE  
 1/8-1/4  
 0.157 mi.  
 830 ft.

**RALPH FRANTZ**  
**2763 COLLEGE**  
**OCEANSIDE, CA 92056**

RCRA NonGen / NLR

**1027445079**  
**CAC003182539**

**Relative:**  
**Higher**  
**Actual:**  
**377 ft.**

RCRA Listings:

Date Form Received by Agency:	20220625
Handler Name:	Ralph Frantz
Handler Address:	2763 COLLEGE
Handler City,State,Zip:	OCEANSIDE, CA 92056
EPA ID:	CAC003182539
Contact Name:	RALPH FRANTZ
Contact Address:	2763 COLLEGE
Contact City,State,Zip:	OCEANSIDE, CA 92056
Contact Telephone:	760-525-4572
Contact Fax:	Not reported
Contact Email:	JSLATEN@UENVINC.COM
Contact Title:	Not reported

Map ID  
Direction  
Distance  
Elevation

MAP FINDINGS

Site

Database(s)

EDR ID Number  
EPA ID Number

**RALPH FRANTZ (Continued)**

**1027445079**

EPA Region:	09
Land Type:	Not reported
Federal Waste Generator Description:	Not a generator, verified
Non-Notifier:	Not reported
Biennial Report Cycle:	Not reported
Accessibility:	Not reported
Active Site Indicator:	Not reported
State District Owner:	Not reported
State District:	Not reported
Mailing Address:	2763 COLLEGE
Mailing City,State,Zip:	OCEANSIDE, CA 92056
Owner Name:	Ralph Frantz
Owner Type:	Other
Operator Name:	Ralph Frantz
Operator Type:	Other
Short-Term Generator Activity:	No
Importer Activity:	No
Mixed Waste Generator:	No
Transporter Activity:	No
Transfer Facility Activity:	No
Recycler Activity with Storage:	No
Small Quantity On-Site Burner Exemption:	No
Smelting Melting and Refining Furnace Exemption:	No
Underground Injection Control:	No
Off-Site Waste Receipt:	No
Universal Waste Indicator:	No
Universal Waste Destination Facility:	No
Federal Universal Waste:	No
Active Site State-Reg Handler:	---
Federal Facility Indicator:	Not reported
Hazardous Secondary Material Indicator:	N
Sub-Part K Indicator:	Not reported
2018 GPRA Permit Baseline:	Not on the Baseline
2018 GPRA Renewals Baseline:	Not on the Baseline
202 GPRA Corrective Action Baseline:	No
Subject to Corrective Action Universe:	No
Non-TSDFs Where RCRA CA has Been Imposed Universe:	No
Corrective Action Priority Ranking:	No NCAPS ranking
Environmental Control Indicator:	No
Institutional Control Indicator:	No
Human Exposure Controls Indicator:	N/A
Groundwater Controls Indicator:	N/A
Significant Non-Complier Universe:	No
Unaddressed Significant Non-Complier Universe:	No
Addressed Significant Non-Complier Universe:	No
Significant Non-Complier With a Compliance Schedule Universe:	No
Financial Assurance Required:	Not reported
Handler Date of Last Change:	20220629
Recognized Trader-Importer:	No
Recognized Trader-Exporter:	No
Importer of Spent Lead Acid Batteries:	No
Exporter of Spent Lead Acid Batteries:	No
Recycler Activity Without Storage:	No
Manifest Broker:	No
Sub-Part P Indicator:	No



Map ID  
Direction  
Distance  
Elevation

MAP FINDINGS

Site

Database(s)

EDR ID Number  
EPA ID Number

**RALPH FRANTZ (Continued)**

**1027445079**

Handler - Owner Operator:

Owner/Operator Indicator:	Owner
Owner/Operator Name:	RALPH FRANTZ
Legal Status:	Other
Date Became Current:	Not reported
Date Ended Current:	Not reported
Owner/Operator Address:	2763 COLLEGE
Owner/Operator City,State,Zip:	OCEANSIDE, CA 92056
Owner/Operator Telephone:	760-525-4572
Owner/Operator Telephone Ext:	Not reported
Owner/Operator Fax:	Not reported
Owner/Operator Email:	Not reported

Owner/Operator Indicator:	Operator
Owner/Operator Name:	RALPH FRANTZ
Legal Status:	Other
Date Became Current:	Not reported
Date Ended Current:	Not reported
Owner/Operator Address:	2763 COLLEGE
Owner/Operator City,State,Zip:	OCEANSIDE, CA 92056
Owner/Operator Telephone:	760-525-4572
Owner/Operator Telephone Ext:	Not reported
Owner/Operator Fax:	Not reported
Owner/Operator Email:	Not reported

Historic Generators:

Receive Date:	20220625
Handler Name:	RALPH FRANTZ
Federal Waste Generator Description:	Not a generator, verified
State District Owner:	Not reported
Large Quantity Handler of Universal Waste:	No
Recognized Trader Importer:	No
Recognized Trader Exporter:	No
Spent Lead Acid Battery Importer:	No
Spent Lead Acid Battery Exporter:	No
Current Record:	Yes
Non Storage Recycler Activity:	No
Electronic Manifest Broker:	No

List of NAICS Codes and Descriptions:

NAICS Code:	56299
NAICS Description:	ALL OTHER WASTE MANAGEMENT SERVICES

Facility Has Received Notices of Violations:

Violations:	No Violations Found
-------------	---------------------

Evaluation Action Summary:

Evaluations:	No Evaluations Found
--------------	----------------------

Map ID  
 Direction  
 Distance  
 Elevation

MAP FINDINGS

Site

Database(s)

EDR ID Number  
 EPA ID Number

**44**  
**WNW**  
**1/8-1/4**  
**0.162 mi.**  
**853 ft.**

**ONE SOURCE DISTRIBUTORS LLC**  
**3951 OCEANIC DR**  
**OCEANSIDE, CA 92056**

**RCRA NonGen / NLR**

**1024838133**  
**CAL000384543**

**Relative:**  
**Higher**  
**Actual:**  
**241 ft.**

RCRA Listings:	20130412
Date Form Received by Agency:	20130412
Handler Name:	One Source Distributors Llc
Handler Address:	3951 OCEANIC DR
Handler City,State,Zip:	OCEANSIDE, CA 92056
EPA ID:	CAL000384543
Contact Name:	GABRIEL JIMENEZ
Contact Address:	3951 OCEANIC DR
Contact City,State,Zip:	OCEANSIDE, CA 92056
Contact Telephone:	760-966-4500
Contact Fax:	760-477-9283
Contact Email:	LROHNER@1SOURCEDIST.COM
Contact Title:	Not reported
EPA Region:	09
Land Type:	Not reported
Federal Waste Generator Description:	Not a generator, verified
Non-Notifier:	Not reported
Biennial Report Cycle:	Not reported
Accessibility:	Not reported
Active Site Indicator:	Handler Activities
State District Owner:	Not reported
State District:	Not reported
Mailing Address:	3951 OCEANIC DR
Mailing City,State,Zip:	OCEANSIDE, CA 92056-0000
Owner Name:	One Source Distributors Llc
Owner Type:	Other
Operator Name:	Gabriel Jimenez
Operator Type:	Other
Short-Term Generator Activity:	No
Importer Activity:	No
Mixed Waste Generator:	No
Transporter Activity:	No
Transfer Facility Activity:	No
Recycler Activity with Storage:	No
Small Quantity On-Site Burner Exemption:	No
Smelting Melting and Refining Furnace Exemption:	No
Underground Injection Control:	No
Off-Site Waste Receipt:	No
Universal Waste Indicator:	Yes
Universal Waste Destination Facility:	Yes
Federal Universal Waste:	No
Active Site State-Reg Handler:	---
Federal Facility Indicator:	Not reported
Hazardous Secondary Material Indicator:	N
Sub-Part K Indicator:	Not reported
2018 GPRC Permit Baseline:	Not on the Baseline
2018 GPRC Renewals Baseline:	Not on the Baseline
202 GPRC Corrective Action Baseline:	No
Subject to Corrective Action Universe:	No
Non-TSDFs Where RCRA CA has Been Imposed Universe:	No
Corrective Action Priority Ranking:	No NCAPS ranking
Environmental Control Indicator:	No
Institutional Control Indicator:	No

Map ID  
Direction  
Distance  
Elevation

MAP FINDINGS

Site

Database(s)

EDR ID Number  
EPA ID Number

**ONE SOURCE DISTRIBUTORS LLC (Continued)**

**1024838133**

Human Exposure Controls Indicator: N/A  
Groundwater Controls Indicator: N/A  
Significant Non-Complier Universe: No  
Unaddressed Significant Non-Complier Universe: No  
Addressed Significant Non-Complier Universe: No  
Significant Non-Complier With a Compliance Schedule Universe: No  
Financial Assurance Required: Not reported  
Handler Date of Last Change: 20180906  
Recognized Trader-Importer: No  
Recognized Trader-Exporter: No  
Importer of Spent Lead Acid Batteries: No  
Exporter of Spent Lead Acid Batteries: No  
Recycler Activity Without Storage: No  
Manifest Broker: No  
Sub-Part P Indicator: No

Handler - Owner Operator:

Owner/Operator Indicator: Owner  
Owner/Operator Name: ONE SOURCE DISTRIBUTORS LLC  
Legal Status: Other  
Date Became Current: Not reported  
Date Ended Current: Not reported  
Owner/Operator Address: 3951 OCEANIC DR  
Owner/Operator City,State,Zip: OCEANSIDE, CA 92056-0000  
Owner/Operator Telephone: 760-966-4500  
Owner/Operator Telephone Ext: Not reported  
Owner/Operator Fax: Not reported  
Owner/Operator Email: Not reported

Owner/Operator Indicator: Operator  
Owner/Operator Name: GABRIEL JIMENEZ  
Legal Status: Other  
Date Became Current: Not reported  
Date Ended Current: Not reported  
Owner/Operator Address: 3951 OCEANIC DR  
Owner/Operator City,State,Zip: OCEANSIDE, CA 92056  
Owner/Operator Telephone: 760-966-4500  
Owner/Operator Telephone Ext: Not reported  
Owner/Operator Fax: Not reported  
Owner/Operator Email: Not reported

Historic Generators:

Receive Date: 20130412  
Handler Name: ONE SOURCE DISTRIBUTORS LLC  
Federal Waste Generator Description: Not a generator, verified  
State District Owner: Not reported  
Large Quantity Handler of Universal Waste: No  
Recognized Trader Importer: No  
Recognized Trader Exporter: No  
Spent Lead Acid Battery Importer: No  
Spent Lead Acid Battery Exporter: No  
Current Record: Yes  
Non Storage Recycler Activity: Not reported  
Electronic Manifest Broker: Not reported

Map ID  
Direction  
Distance  
Elevation

MAP FINDINGS

Site

Database(s)

EDR ID Number  
EPA ID Number

**ONE SOURCE DISTRIBUTORS LLC (Continued)**

**1024838133**

List of NAICS Codes and Descriptions:

NAICS Code: 42161  
NAICS Description: ELECTRICAL APPARATUS AND EQUIPMENT, WIRING SUPPLIES, AND CONSTRUCTION MATERIAL WHOLESALERS

NAICS Code: 44419  
NAICS Description: OTHER BUILDING MATERIAL DEALERS

Facility Has Received Notices of Violations:

Violations: No Violations Found

Evaluation Action Summary:

Evaluations: No Evaluations Found

45  
ENE  
1/8-1/4  
0.164 mi.  
868 ft.

**CHARLIE BALCAR**  
**2482 BRADLEY ST.**  
**OCEANSIDE, CA 92056**

**RCRA NonGen / NLR 1027068529**  
**CAC003139853**

**Relative:**  
**Higher**  
**Actual:**  
**245 ft.**

RCRA Listings:

Date Form Received by Agency: 20210921  
Handler Name: Charlie Balcar  
Handler Address: 2482 BRADLEY ST.  
Handler City,State,Zip: OCEANSIDE, CA 92056  
EPA ID: CAC003139853  
Contact Name: CHARLIE BALCAR  
Contact Address: 2482 BRADLEY ST.  
Contact City,State,Zip: OCEANSIDE, CA 92056  
Contact Telephone: 760-212-4123  
Contact Fax: Not reported  
Contact Email: SDABATEMENT@GMAIL.COM  
Contact Title: Not reported  
EPA Region: 09  
Land Type: Not reported  
Federal Waste Generator Description: Not a generator, verified  
Non-Notifier: Not reported  
Biennial Report Cycle: Not reported  
Accessibility: Not reported  
Active Site Indicator: Not reported  
State District Owner: Not reported  
State District: Not reported  
Mailing Address: 2482 BRADLEY ST.  
Mailing City,State,Zip: OCEANSIDE, CA 92056  
Owner Name: Charlie Balcar  
Owner Type: Other  
Operator Name: Charlie Balcar  
Operator Type: Other  
Short-Term Generator Activity: No  
Importer Activity: No  
Mixed Waste Generator: No  
Transporter Activity: No  
Transfer Facility Activity: No  
Recycler Activity with Storage: No  
Small Quantity On-Site Burner Exemption: No

Map ID  
 Direction  
 Distance  
 Elevation

MAP FINDINGS

Site

Database(s)

EDR ID Number  
 EPA ID Number

**CHARLIE BALCAR (Continued)**

**1027068529**

Smelting Melting and Refining Furnace Exemption:	No
Underground Injection Control:	No
Off-Site Waste Receipt:	No
Universal Waste Indicator:	No
Universal Waste Destination Facility:	No
Federal Universal Waste:	No
Active Site State-Reg Handler:	---
Federal Facility Indicator:	Not reported
Hazardous Secondary Material Indicator:	N
Sub-Part K Indicator:	Not reported
2018 GPRC Permit Baseline:	Not on the Baseline
2018 GPRC Renewals Baseline:	Not on the Baseline
202 GPRC Corrective Action Baseline:	No
Subject to Corrective Action Universe:	No
Non-TSDFs Where RCRA CA has Been Imposed Universe:	No
Corrective Action Priority Ranking:	No NCAPS ranking
Environmental Control Indicator:	No
Institutional Control Indicator:	No
Human Exposure Controls Indicator:	N/A
Groundwater Controls Indicator:	N/A
Significant Non-Complier Universe:	No
Unaddressed Significant Non-Complier Universe:	No
Addressed Significant Non-Complier Universe:	No
Significant Non-Complier With a Compliance Schedule Universe:	No
Financial Assurance Required:	Not reported
Handler Date of Last Change:	20210921
Recognized Trader-Importer:	No
Recognized Trader-Exporter:	No
Importer of Spent Lead Acid Batteries:	No
Exporter of Spent Lead Acid Batteries:	No
Recycler Activity Without Storage:	No
Manifest Broker:	No
Sub-Part P Indicator:	No

Handler - Owner Operator:

Owner/Operator Indicator:	Owner
Owner/Operator Name: CHARLIE BALCAR	
Legal Status:	Other
Date Became Current:	Not reported
Date Ended Current:	Not reported
Owner/Operator Address:	2482 BRADLEY ST.
Owner/Operator City,State,Zip:	OCEANSIDE, CA 92056
Owner/Operator Telephone:	760-212-4123
Owner/Operator Telephone Ext:	Not reported
Owner/Operator Fax:	Not reported
Owner/Operator Email:	Not reported

Owner/Operator Indicator:	Operator
Owner/Operator Name: CHARLIE BALCAR	
Legal Status:	Other
Date Became Current:	Not reported
Date Ended Current:	Not reported
Owner/Operator Address:	2482 BRADLEY ST.
Owner/Operator City,State,Zip:	OCEANSIDE, CA 92056
Owner/Operator Telephone:	760-212-4123
Owner/Operator Telephone Ext:	Not reported

Map ID  
Direction  
Distance  
Elevation

MAP FINDINGS

Site

Database(s)

EDR ID Number  
EPA ID Number

**CHARLIE BALCAR (Continued)**

**1027068529**

Owner/Operator Fax: Not reported  
Owner/Operator Email: Not reported

Historic Generators:

Receive Date: 20210921  
Handler Name: CHARLIE BALCAR  
Federal Waste Generator Description: Not a generator, verified  
State District Owner: Not reported  
Large Quantity Handler of Universal Waste: No  
Recognized Trader Importer: No  
Recognized Trader Exporter: No  
Spent Lead Acid Battery Importer: No  
Spent Lead Acid Battery Exporter: No  
Current Record: Yes  
Non Storage Recycler Activity: No  
Electronic Manifest Broker: No

List of NAICS Codes and Descriptions:

NAICS Code: 56299  
NAICS Description: ALL OTHER WASTE MANAGEMENT SERVICES

Facility Has Received Notices of Violations:

Violations: No Violations Found

Evaluation Action Summary:

Evaluations: No Evaluations Found

**146**  
**NNE**  
**1/8-1/4**  
**0.170 mi.**  
**899 ft.**

**JIFFY LUBE #3244**  
**4106 OCEANSIDE BLVD**  
**OCEANSIDE, CA 92056**

**Site 1 of 3 in cluster I**

**AST 1010693760**  
**FINDS N/A**

**Relative:**  
**Higher**

AST:

**Actual:**  
**257 ft.**

Name: JIFFY LUBE #3244  
Address: 4106 OCEANSIDE BL  
City/Zip: OCEANSIDE,92056  
Certified Unified Program Agencies: Not reported  
Owner: HEARTLAND AUTOMOTIVE SVCS II INC  
Total Gallons: Not reported  
CERSID: 10373461  
Facility ID: 37-000-206189  
Business Name: Heartland Group  
Phone: 760-643-9268  
Fax: 8479604990  
Mailing Address: 105 DECKER CT #900  
Mailing Address City: IRVING  
Mailing Address State: TX  
Mailing Address Zip Code: 75062  
Operator Name: HEARTLAND AUTOMOTIVE SVCS II INC  
Operator Phone: 9728127900  
Owner Phone: 9728127900  
Owner Mail Address: 105 DECKER CT SUITE 900  
Owner State: TX  
Owner Zip Code: 75062

Map ID  
Direction  
Distance  
Elevation

MAP FINDINGS

Site

Database(s)

EDR ID Number  
EPA ID Number

**JIFFY LUBE #3244 (Continued)**

**1010693760**

Owner Country: United States  
Property Owner Name: ROBERTS INVESTMENT GROUP  
Property Owner Phone: 9728127900  
Property Owner Mailing Address: 4844 TELEGRAPH AVE  
Property Owner City: OAKLAND  
Property Owner Stat : CA  
Property Owner Zip Code: 94069  
Property Owner Country: United States  
EPAID: CAL000313507

Name: JIFFY LUBE #3244  
Address: 4106 OCEANSIDE BL  
City/Zip: OCEANSIDE,  
Certified Unified Program Agencies: San Diego  
Owner: HEARTLAND AUTOMOTIVE SERVICES II, INC  
Total Gallons: 4000  
CERSID: Not reported  
Facility ID: Not reported  
Business Name: Not reported  
Phone: Not reported  
Fax: Not reported  
Mailing Address: Not reported  
Mailing Address City: Not reported  
Mailing Address State: Not reported  
Mailing Address Zip Code: Not reported  
Operator Name: Not reported  
Operator Phone: Not reported  
Owner Phone: Not reported  
Owner Mail Address: Not reported  
Owner State: Not reported  
Owner Zip Code: Not reported  
Owner Country: Not reported  
Property Owner Name: Not reported  
Property Owner Phone: Not reported  
Property Owner Mailing Address: Not reported  
Property Owner City: Not reported  
Property Owner Stat : Not reported  
Property Owner Zip Code: Not reported  
Property Owner Country: Not reported  
EPAID: Not reported

**FINDS:**

Registry ID: 110033213065

[Click Here for FRS Facility Detail Report:](#)

**Environmental Interest/Information System:**

The California Environmental Reporting System (CERS) is a statewide web-based user and information exchange system to support over 140,000 regulated businesses and over 130 local agencies in electronically collecting and reporting significant hazardous materials, hazardous waste and compliance and enforcement data as mandated by California law. Under oversight by Cal/EPA, certified local governing agencies (Unified Program Agencies - UPAs) consolidate, coordinate and provide consistent regulatory activities for six state and federal environmental programs.  
The Used Oil Recycling System (UORS) is managed by the California

Map ID  
 Direction  
 Distance  
 Elevation

MAP FINDINGS

Site

Database(s)

EDR ID Number  
 EPA ID Number

**JIFFY LUBE #3244 (Continued)**

**1010693760**

Integrated Waste Management Board (CIWMB). The CIWMB helps communities establish and promote convenient collection opportunities for used oil and used oil filters. The California Environmental Protection Agency (CalEPA) has recently implemented a new data warehouse system (nSite). This data warehouse combines and merges facility and site information from five different systems managed within CalEPA. The five systems are: California Environmental Reporting System (CERS), EnviroStor, GeoTracker, California Integrated Water Quality System (CIWQS), and Toxic Release Inventory (TRI).

[Click this hyperlink](#) while viewing on your computer to access additional FINDS: detail in the EDR Site Report.

**I47**  
**NNE**  
**1/8-1/4**  
**0.170 mi.**  
**899 ft.**

**TEAM CAR CARE WEST LLC DBA JIFFY LUBE**  
**4106 OCEANSIDE BLVD**  
**OCEANSIDE, CA 92056**

**RCRA NonGen / NLR**

**1024869776**  
**CAL000438395**

**Site 2 of 3 in cluster I**

**Relative:**  
**Higher**  
**Actual:**  
**257 ft.**

RCRA Listings:	
Date Form Received by Agency:	20180815
Handler Name:	Team Car Care West Llc Dba Jiffy Lube
Handler Address:	4106 OCEANSIDE BLVD
Handler City,State,Zip:	OCEANSIDE, CA 92056-6003
EPA ID:	CAL000438395
Contact Name:	JAMES WILLIS
Contact Address:	105 DECKER COURT SUITE 900
Contact City,State,Zip:	IRVING, TX 75062
Contact Telephone:	972-812-7935
Contact Fax:	469-426-3960
Contact Email:	JAMES.WILLIS@JIFFYWORLD.COM
Contact Title:	Not reported
EPA Region:	09
Land Type:	Not reported
Federal Waste Generator Description:	Not a generator, verified
Non-Notifier:	Not reported
Biennial Report Cycle:	Not reported
Accessibility:	Not reported
Active Site Indicator:	Handler Activities
State District Owner:	Not reported
State District:	Not reported
Mailing Address:	105 DECKER CT STE 900
Mailing City,State,Zip:	IRVING, TX 75062-0000
Owner Name:	Team Car Care W Llc Dba Jiffy Lube
Owner Type:	Other
Operator Name:	James Willis
Operator Type:	Other
Short-Term Generator Activity:	No
Importer Activity:	No
Mixed Waste Generator:	No
Transporter Activity:	No
Transfer Facility Activity:	No
Recycler Activity with Storage:	No
Small Quantity On-Site Burner Exemption:	No
Smelting Melting and Refining Furnace Exemption:	No
Underground Injection Control:	No
Off-Site Waste Receipt:	No
Universal Waste Indicator:	Yes



Map ID  
 Direction  
 Distance  
 Elevation

MAP FINDINGS

Site

Database(s)

EDR ID Number  
 EPA ID Number

**TEAM CAR CARE WEST LLC DBA JIFFY LUBE (Continued)**

**1024869776**

Universal Waste Destination Facility:	Yes
Federal Universal Waste:	No
Active Site State-Reg Handler:	---
Federal Facility Indicator:	Not reported
Hazardous Secondary Material Indicator:	N
Sub-Part K Indicator:	Not reported
2018 GPRC Permit Baseline:	Not on the Baseline
2018 GPRC Renewals Baseline:	Not on the Baseline
202 GPRC Corrective Action Baseline:	No
Subject to Corrective Action Universe:	No
Non-TSDFs Where RCRA CA has Been Imposed Universe:	No
Corrective Action Priority Ranking:	No NCAPS ranking
Environmental Control Indicator:	No
Institutional Control Indicator:	No
Human Exposure Controls Indicator:	N/A
Groundwater Controls Indicator:	N/A
Significant Non-Complier Universe:	No
Unaddressed Significant Non-Complier Universe:	No
Addressed Significant Non-Complier Universe:	No
Significant Non-Complier With a Compliance Schedule Universe:	No
Financial Assurance Required:	Not reported
Handler Date of Last Change:	20180907
Recognized Trader-Importer:	No
Recognized Trader-Exporter:	No
Importer of Spent Lead Acid Batteries:	No
Exporter of Spent Lead Acid Batteries:	No
Recycler Activity Without Storage:	No
Manifest Broker:	No
Sub-Part P Indicator:	No

Handler - Owner Operator:

Owner/Operator Indicator:	Owner
Owner/Operator Name:	TEAM CAR CARE W LLC DBA JIFFY LUBE
Legal Status:	Other
Date Became Current:	Not reported
Date Ended Current:	Not reported
Owner/Operator Address:	105 DECKER CT STE 900
Owner/Operator City,State,Zip:	IRVING, TX 75062-0000
Owner/Operator Telephone:	972-812-7900
Owner/Operator Telephone Ext:	Not reported
Owner/Operator Fax:	Not reported
Owner/Operator Email:	Not reported

Owner/Operator Indicator:	Operator
Owner/Operator Name:	JAMES WILLIS
Legal Status:	Other
Date Became Current:	Not reported
Date Ended Current:	Not reported
Owner/Operator Address:	105 DECKER COURT SUITE 900
Owner/Operator City,State,Zip:	IRVING, TX 75062
Owner/Operator Telephone:	972-812-7935
Owner/Operator Telephone Ext:	Not reported
Owner/Operator Fax:	Not reported
Owner/Operator Email:	Not reported

Map ID  
Direction  
Distance  
Elevation

MAP FINDINGS

Site

Database(s)

EDR ID Number  
EPA ID Number

**TEAM CAR CARE WEST LLC DBA JIFFY LUBE (Continued)**

**1024869776**

Historic Generators:

Receive Date: 20180815  
Handler Name: TEAM CAR CARE WEST LLC DBA JIFFY LUBE  
Federal Waste Generator Description: Not a generator, verified  
State District Owner: Not reported  
Large Quantity Handler of Universal Waste: No  
Recognized Trader Importer: No  
Recognized Trader Exporter: No  
Spent Lead Acid Battery Importer: No  
Spent Lead Acid Battery Exporter: No  
Current Record: Yes  
Non Storage Recycler Activity: Not reported  
Electronic Manifest Broker: Not reported

List of NAICS Codes and Descriptions:

NAICS Code: 811198  
NAICS Description: ALL OTHER AUTOMOTIVE REPAIR AND MAINTENANCE

Facility Has Received Notices of Violations:

Violations: No Violations Found

Evaluation Action Summary:

Evaluations: No Evaluations Found

**I48**  
**NNE**  
**1/8-1/4**  
**0.170 mi.**  
**899 ft.**

**JIFFY LUBE #3244**  
**4106 OCEANSIDE BL**  
**OCEANSIDE, CA 92056**  
**Site 3 of 3 in cluster I**

**San Diego Co. HMMD**  
**CERS HAZ WASTE**  
**CERS TANKS**  
**CERS**

**S109279401**  
**N/A**

**Relative:**  
**Higher**  
**Actual:**  
**257 ft.**

HMMD SAN DIEGO:  
Name: JIFFY LUBE #3244  
Address: 4106 OCEANSIDE BLVD  
City,State,Zip: OCEANSIDE, CA 92056  
Permit Number: Not reported  
Business Type: Not reported  
EPA Id Number: CAL000438395  
APN: Not reported  
Last HMMD Inspection: Not reported  
Facility Telephone: 760-643-9268  
Permit Status: Permit Renewed  
Permit Expiration: Not reported  
Date Last Updated: 02/28/2023  
Facility Owner: Not reported  
Facility Mailing Address: 105 DECKER CT #900, IRVING, TX 75062  
Facility Mailing City: Not reported  
Facility Mailing State: Not reported  
Facility Mailing Zip: Not reported  
UST Owner: N  
Handle Regulated Hazmat: Not reported  
Own Or Operate UST: Not reported  
Subject To APSA: Not reported  
Generate Haz Waste: Y  
Treat Haz Waste: N  
Generate Medical Waste: Not reported

Map ID  
Direction  
Distance  
Elevation

MAP FINDINGS

Site

Database(s)

EDR ID Number  
EPA ID Number

**JIFFY LUBE #3244 (Continued)**

**S109279401**

Inspection Violation:  
Record ID: DEH2005-HUPFP-206189  
Permit Status: Permit Renewed  
Active Permit: Y  
Facility Id Number: 37-000-206189  
Program Element: Hazardous Waste Generator  
Inspection Type: Routine  
Inspection Number: 4350551  
Return To Compliance Date: 2016-01-26T00:00:00.000  
Nov: No  
Violation Classification: Minor  
Underground Storage Tank Id: Not reported  
Container/Tank Id: Not reported  
Last Update: 2023-02-28T00:00:00.000  
Inspection Date: 2015-02-13T00:00:00.000  
Violation Code: 3010025 Failure to obtain and maintain a written assessment reviewed and certified by an independent, qualified, professional engineer stating the new hazardous waste tank system has sufficient structural integrity, is acceptable for the transferring, storing and treating of hazardous waste, and that the tanks and containment system including the foundation, structural support, seams, connections, and pressure controls (if applicable) are suitably designed and that the tank system has sufficient structural strength, compatibility with the waste(s) to be transferred, stored or treated, and corrosion protection so that it will not collapse, rupture, or fail. This assessment shall be obtained prior to placing the tank system in service, and shall be kept on file at the facility. The tank assessment shall be good for five years. This assessment shall also include, at a minimum, the following information: 22 CCR 15 66265.192(a), 66265.192(h).

Record ID: DEH2005-HUPFP-206189  
Permit Status: Permit Renewed  
Active Permit: Y  
Facility Id Number: 37-000-206189  
Program Element: Hazardous Waste Generator  
Inspection Type: Routine  
Inspection Number: 4350551  
Return To Compliance Date: 2016-02-04T00:00:00.000  
Nov: No  
Violation Classification: Minor  
Underground Storage Tank Id: Not reported  
Container/Tank Id: Not reported  
Last Update: 2023-02-28T00:00:00.000  
Inspection Date: 2015-02-13T00:00:00.000  
Violation Code: HMD0235 Did not accumulate waste in container or tank. 66262.34(a)(1).

Waste and Materials:  
Record ID: DEH2005-HUPFP-206189  
Permit Status: Permit Renewed  
Active Permit: Y  
Child Record Id: DEH2021-HCHEM-0285405  
Trade Secret: N  
Hazardous Material Type: Pure  
Last Updated: 2022-03-08T02:32:21.000  
Chemical Name: ETHYLENE GLYCOL

Map ID  
Direction  
Distance  
Elevation

MAP FINDINGS

Site

Database(s)

EDR ID Number  
EPA ID Number

**JIFFY LUBE #3244 (Continued)**

**S109279401**

Common Name: ANTIFREEZE  
Case Number: 107-21-1

Record ID: DEH2005-HUPFP-206189  
Permit Status: Permit Renewed  
Active Permit: Y  
Child Record Id: DEH2021-HCHEM-0285406  
Trade Secret: N  
Hazardous Material Type: Pure  
Last Updated: 2022-03-08T02:32:21.000  
Chemical Name: OILS, LUBRICATING  
Common Name: MOTOR OIL  
Case Number: 8002-05-9

Record ID: DEH2005-HUPFP-206189  
Permit Status: Permit Renewed  
Active Permit: Y  
Child Record Id: DEH2021-HCHEM-0285407  
Trade Secret: N  
Hazardous Material Type: Pure  
Last Updated: 2022-03-08T02:32:21.000  
Chemical Name: TRUE BLUE WAHSEY FLUID  
Common Name: WINDSHIELD WASHER FLUID  
Case Number: 1336-21-6

Record ID: DEH2005-HUPFP-206189  
Permit Status: Permit Renewed  
Active Permit: Y  
Child Record Id: DEH2021-HWAST-0253905  
Trade Secret: N  
Hazardous Material Type: Not reported  
Last Updated: 2022-03-08T02:32:21.000  
Chemical Name: WASTE 221 WASTE OIL & MIXED OIL  
Common Name: USED OIL  
Case Number: Not reported

Record ID: DEH2005-HUPFP-206189  
Permit Status: Permit Renewed  
Active Permit: Y  
Child Record Id: DEH2021-HWAST-0253906  
Trade Secret: N  
Hazardous Material Type: Not reported  
Last Updated: 2022-03-08T02:32:21.000  
Chemical Name: Oily Solids  
Common Name: Oily Solids  
Case Number: Not reported

Record ID: DEH2005-HUPFP-206189  
Permit Status: Issued  
Active Permit: Y  
Child Record Id: DEH2018-HWAST-0146937  
Trade Secret: N  
Hazardous Material Type: Not reported  
Last Updated: 2019-02-08T08:00:28.000  
Chemical Name: WASTE 221 WASTE OIL & MIXED OIL  
Common Name: USED OIL  
Case Number: Not reported

Map ID  
Direction  
Distance  
Elevation

MAP FINDINGS

Site

Database(s)

EDR ID Number  
EPA ID Number

**JIFFY LUBE #3244 (Continued)**

**S109279401**

Record ID: DEH2005-HUPFP-206189  
Permit Status: Permit Renewed  
Active Permit: Y  
Child Record Id: DEH2022-HCHEM-0324569  
Trade Secret: N  
Hazardous Material Type: Pure  
Last Updated: 2023-01-21T02:24:59.000  
Chemical Name: ETHYLENE GLYCOL  
Common Name: ANTIFREEZE  
Case Number: 107-21-1

Record ID: DEH2005-HUPFP-206189  
Permit Status: Permit Renewed  
Active Permit: Y  
Child Record Id: DEH2022-HCHEM-0324570  
Trade Secret: N  
Hazardous Material Type: Pure  
Last Updated: 2023-01-21T02:24:59.000  
Chemical Name: OILS, LUBRICATING  
Common Name: MOTOR OIL  
Case Number: 8002-05-9

Record ID: DEH2005-HUPFP-206189  
Permit Status: Permit Renewed  
Active Permit: Y  
Child Record Id: DEH2022-HCHEM-0324571  
Trade Secret: N  
Hazardous Material Type: Pure  
Last Updated: 2023-01-21T02:24:59.000  
Chemical Name: TRUE BLUE WAHSER FLUID  
Common Name: WINDSHIELD WASHER FLUID  
Case Number: 1336-21-6

Record ID: DEH2005-HUPFP-206189  
Permit Status: Permit Renewed  
Active Permit: Y  
Child Record Id: DEH2022-HWAST-0291730  
Trade Secret: N  
Hazardous Material Type: Not reported  
Last Updated: 2023-01-21T02:24:59.000  
Chemical Name: WASTE 342 ORGANIC LIQUIDS W/METALS  
Common Name: USED ANTFREEZE  
Case Number: Not reported

Record ID: DEH2005-HUPFP-206189  
Permit Status: Permit Renewed  
Active Permit: Y  
Child Record Id: DEH2022-HWAST-0291731  
Trade Secret: N  
Hazardous Material Type: Not reported  
Last Updated: 2023-01-21T02:24:59.000  
Chemical Name: WASTE 221 WASTE OIL & MIXED OIL  
Common Name: USED OIL  
Case Number: Not reported

Record ID: DEH2005-HUPFP-206189  
Permit Status: Permit Renewed

Map ID  
Direction  
Distance  
Elevation

MAP FINDINGS

Site

Database(s)

EDR ID Number  
EPA ID Number

**JIFFY LUBE #3244 (Continued)**

**S109279401**

Active Permit: Y  
Child Record Id: DEH2022-HWAST-0291732  
Trade Secret: N  
Hazardous Material Type: Not reported  
Last Updated: 2023-01-21T02:24:59.000  
Chemical Name: Oily Solids  
Common Name: Oily Solids  
Case Number: Not reported

Record ID: DEH2005-HUPFP-206189  
Permit Status: Permit Renewed  
Active Permit: Y  
Child Record Id: DEH2021-HWAST-0253904  
Trade Secret: N  
Hazardous Material Type: Not reported  
Last Updated: 2022-03-08T02:32:21.000  
Chemical Name: WASTE 342 ORGANIC LIQUIDS W/METALS  
Common Name: USED ANTFREEZE  
Case Number: Not reported

Record ID: DEH2005-HUPFP-206189  
Permit Status: Permit Renewed  
Active Permit: Y  
Child Record Id: DEH2020-HCHEM-0242907  
Trade Secret: N  
Hazardous Material Type: Pure  
Last Updated: 2020-02-26T02:32:03.000  
Chemical Name: TRUE BLUE WAHSEY FLUID  
Common Name: WINDSHIELD WASHER FLUID  
Case Number: 1336-21-6

Record ID: DEH2005-HUPFP-206189  
Permit Status: Permit Renewed  
Active Permit: Y  
Child Record Id: DEH2020-HWAST-0213870  
Trade Secret: N  
Hazardous Material Type: Not reported  
Last Updated: 2020-02-26T02:32:03.000  
Chemical Name: WASTE 342 ORGANIC LIQUIDS W/METALS  
Common Name: USED ANTFREEZE  
Case Number: Not reported

Record ID: DEH2005-HUPFP-206189  
Permit Status: Permit Renewed  
Active Permit: Y  
Child Record Id: DEH2020-HWAST-0213871  
Trade Secret: N  
Hazardous Material Type: Not reported  
Last Updated: 2020-02-26T02:32:03.000  
Chemical Name: WASTE 221 WASTE OIL & MIXED OIL  
Common Name: USED OIL  
Case Number: Not reported

Record ID: DEH2005-HUPFP-206189  
Permit Status: Permit Renewed  
Active Permit: Y  
Child Record Id: DEH2020-HWAST-0213872

Map ID  
Direction  
Distance  
Elevation

MAP FINDINGS

Site

Database(s)

EDR ID Number  
EPA ID Number

**JIFFY LUBE #3244 (Continued)**

**S109279401**

Trade Secret: N  
Hazardous Material Type: Not reported  
Last Updated: 2020-02-26T02:32:03.000  
Chemical Name: Oily Solids  
Common Name: Oily Solids  
Case Number: Not reported

Record ID: DEH2005-HUPFP-206189  
Permit Status: Permit Renewed  
Active Permit: Y  
Child Record Id: DEH2019-HWAST-0183006  
Trade Secret: N  
Hazardous Material Type: Not reported  
Last Updated: 2019-04-26T12:45:55.000  
Chemical Name: Oily Solids  
Common Name: Oily Solids  
Case Number: Not reported

Record ID: DEH2005-HUPFP-206189  
Permit Status: Permit Renewed  
Active Permit: Y  
Child Record Id: DEH2023-HCHEM-0353786  
Trade Secret: N  
Hazardous Material Type: Pure  
Last Updated: 2023-02-28T02:31:26.000  
Chemical Name: ETHYLENE GLYCOL  
Common Name: ANTIFREEZE  
Case Number: 107-21-1

Record ID: DEH2005-HUPFP-206189  
Permit Status: Permit Renewed  
Active Permit: Y  
Child Record Id: DEH2023-HCHEM-0353787  
Trade Secret: N  
Hazardous Material Type: Pure  
Last Updated: 2023-02-28T02:31:26.000  
Chemical Name: OILS, LUBRICATING  
Common Name: MOTOR OIL  
Case Number: 8002-05-9

Record ID: DEH2005-HUPFP-206189  
Permit Status: Permit Renewed  
Active Permit: Y  
Child Record Id: DEH2023-HCHEM-0353788  
Trade Secret: N  
Hazardous Material Type: Pure  
Last Updated: 2023-02-28T02:31:26.000  
Chemical Name: TRUE BLUE WAHSER FLUID  
Common Name: WINDSHIELD WASHER FLUID  
Case Number: 1336-21-6

Record ID: DEH2005-HUPFP-206189  
Permit Status: Permit Renewed  
Active Permit: Y  
Child Record Id: DEH2023-HWAST-0322050  
Trade Secret: N  
Hazardous Material Type: Not reported

Map ID  
Direction  
Distance  
Elevation

MAP FINDINGS

Site

Database(s)

EDR ID Number  
EPA ID Number

**JIFFY LUBE #3244 (Continued)**

**S109279401**

Last Updated: 2023-02-28T02:31:26.000  
Chemical Name: WASTE 342 ORGANIC LIQUIDS W/METALS  
Common Name: USED ANTFREEZE  
Case Number: Not reported

Record ID: DEH2005-HUPFP-206189  
Permit Status: Permit Renewed  
Active Permit: Y  
Child Record Id: DEH2023-HWAST-0322051  
Trade Secret: N  
Hazardous Material Type: Not reported

Last Updated: 2023-02-28T02:31:26.000  
Chemical Name: WASTE 221 WASTE OIL & MIXED OIL  
Common Name: USED OIL  
Case Number: Not reported

Record ID: DEH2005-HUPFP-206189  
Permit Status: Issued  
Active Permit: Y  
Child Record Id: DEH2018-HCHEM-0172850  
Trade Secret: N  
Hazardous Material Type: Pure  
Last Updated: 2019-02-08T08:00:28.000  
Chemical Name: ETHYLENE GLYCOL  
Common Name: ANTIFREEZE  
Case Number: 107-21-1

Record ID: DEH2005-HUPFP-206189  
Permit Status: Issued  
Active Permit: Y  
Child Record Id: DEH2018-HCHEM-0172851  
Trade Secret: N  
Hazardous Material Type: Pure  
Last Updated: 2019-02-08T08:00:28.000  
Chemical Name: OILS, LUBRICATING  
Common Name: MOTOR OIL  
Case Number: 8002-05-9

Record ID: DEH2005-HUPFP-206189  
Permit Status: Issued  
Active Permit: Y  
Child Record Id: DEH2018-HCHEM-0172852  
Trade Secret: N  
Hazardous Material Type: Pure  
Last Updated: 2019-02-08T08:00:28.000  
Chemical Name: TRUE BLUE WAHSEY FLUID  
Common Name: WINDSHIELD WASHER FLUID  
Case Number: 1336-21-6

Record ID: DEH2005-HUPFP-206189  
Permit Status: Issued  
Active Permit: Y  
Child Record Id: DEH2018-HWAST-0146936  
Trade Secret: N  
Hazardous Material Type: Not reported  
Last Updated: 2019-02-08T08:00:28.000  
Chemical Name: WASTE 342 ORGANIC LIQUIDS W/METALS



Map ID  
Direction  
Distance  
Elevation

MAP FINDINGS

Site

Database(s)

EDR ID Number  
EPA ID Number

JIFFY LUBE #3244 (Continued)

S109279401

Common Name: USED ANTFREEZE  
Case Number: Not reported

Record ID: DEH2005-HUPFP-206189  
Permit Status: Issued  
Active Permit: Y  
Child Record Id: DEH2018-HWAST-0146938  
Trade Secret: N  
Hazardous Material Type: Not reported  
Last Updated: 2019-02-08T08:00:28.000  
Chemical Name: Oily Solids  
Common Name: Oily Solids  
Case Number: Not reported

Record ID: DEH2005-HUPFP-206189  
Permit Status: Permit Renewed  
Active Permit: Y  
Child Record Id: DEH2019-HCHEM-0210716  
Trade Secret: N  
Hazardous Material Type: Pure  
Last Updated: 2019-04-26T12:45:55.000  
Chemical Name: ETHYLENE GLYCOL  
Common Name: ANTIFREEZE  
Case Number: 107-21-1

Record ID: DEH2005-HUPFP-206189  
Permit Status: Permit Renewed  
Active Permit: Y  
Child Record Id: DEH2019-HCHEM-0210717  
Trade Secret: N  
Hazardous Material Type: Pure  
Last Updated: 2019-04-26T12:45:55.000  
Chemical Name: OILS, LUBRICATING  
Common Name: MOTOR OIL  
Case Number: 8002-05-9

Record ID: DEH2005-HUPFP-206189  
Permit Status: Permit Renewed  
Active Permit: Y  
Child Record Id: DEH2019-HCHEM-0210718  
Trade Secret: N  
Hazardous Material Type: Pure  
Last Updated: 2019-04-26T12:45:55.000  
Chemical Name: TRUE BLUE WAHSEY FLUID  
Common Name: WINDSHIELD WASHER FLUID  
Case Number: 1336-21-6

Record ID: DEH2005-HUPFP-206189  
Permit Status: Permit Renewed  
Active Permit: Y  
Child Record Id: DEH2019-HWAST-0183004  
Trade Secret: N  
Hazardous Material Type: Not reported  
Last Updated: 2019-04-26T12:45:55.000  
Chemical Name: WASTE 342 ORGANIC LIQUIDS W/METALS  
Common Name: USED ANTFREEZE  
Case Number: Not reported

Map ID  
Direction  
Distance  
Elevation

MAP FINDINGS

Site

Database(s)

EDR ID Number  
EPA ID Number

**JIFFY LUBE #3244 (Continued)**

**S109279401**

Record ID: DEH2005-HUPFP-206189  
Permit Status: Permit Renewed  
Active Permit: Y  
Child Record Id: DEH2019-HWAST-0183005  
Trade Secret: N  
Hazardous Material Type: Not reported  
Last Updated: 2019-04-26T12:45:55.000  
Chemical Name: WASTE 221 WASTE OIL & MIXED OIL  
Common Name: USED OIL  
Case Number: Not reported

Record ID: DEH2005-HUPFP-206189  
Permit Status: Permit Renewed  
Active Permit: Y  
Child Record Id: DEH2016-HCHEM-0094255  
Trade Secret: N  
Hazardous Material Type: Pure  
Last Updated: 2016-05-03T02:32:25.000  
Chemical Name: ETHYLENE GLYCOL  
Common Name: ANTIFREEZE  
Case Number: 107-21-1

Record ID: DEH2005-HUPFP-206189  
Permit Status: Permit Renewed  
Active Permit: Y  
Child Record Id: DEH2016-HCHEM-0094256  
Trade Secret: N  
Hazardous Material Type: Pure  
Last Updated: 2016-05-03T02:32:25.000  
Chemical Name: OILS, LUBRICATING  
Common Name: MOTOR OIL  
Case Number: 8002-05-9

Record ID: DEH2005-HUPFP-206189  
Permit Status: Permit Renewed  
Active Permit: Y  
Child Record Id: DEH2016-HCHEM-0094257  
Trade Secret: N  
Hazardous Material Type: Pure  
Last Updated: 2016-05-03T02:32:25.000  
Chemical Name: TRUE BLUE WAHSE FLUID  
Common Name: WINDSHIELD WASHER FLUID  
Case Number: 1336-21-6

Record ID: DEH2005-HUPFP-206189  
Permit Status: Permit Renewed  
Active Permit: Y  
Child Record Id: DEH2016-HWAST-0076592  
Trade Secret: N  
Hazardous Material Type: Not reported  
Last Updated: 2016-05-03T02:32:25.000  
Chemical Name: WASTE 342 ORGANIC LIQUIDS W/METALS  
Common Name: USED ANTFREEZE  
Case Number: Not reported

Record ID: DEH2005-HUPFP-206189  
Permit Status: Permit Renewed

Map ID  
Direction  
Distance  
Elevation

MAP FINDINGS

Site

Database(s)

EDR ID Number  
EPA ID Number

**JIFFY LUBE #3244 (Continued)**

**S109279401**

Active Permit: Y  
Child Record Id: DEH2016-HWAST-0076593  
Trade Secret: N  
Hazardous Material Type: Not reported  
Last Updated: 2016-05-03T02:32:25.000  
Chemical Name: WASTE 221 WASTE OIL & MIXED OIL  
Common Name: USED OIL  
Case Number: Not reported

Record ID: DEH2005-HUPFP-206189  
Permit Status: Permit Renewed  
Active Permit: Y  
Child Record Id: DEH2016-HWAST-0076594  
Trade Secret: N  
Hazardous Material Type: Not reported  
Last Updated: 2016-05-03T02:32:25.000  
Chemical Name: Oily Solids  
Common Name: Oily Solids  
Case Number: Not reported

Record ID: DEH2005-HUPFP-206189  
Permit Status: Permit Renewed  
Active Permit: Y  
Child Record Id: DEH2020-HCHEM-0242905  
Trade Secret: N  
Hazardous Material Type: Pure  
Last Updated: 2020-02-26T02:32:03.000  
Chemical Name: ETHYLENE GLYCOL  
Common Name: ANTIFREEZE  
Case Number: 107-21-1

Record ID: DEH2005-HUPFP-206189  
Permit Status: Permit Renewed  
Active Permit: Y  
Child Record Id: DEH2020-HCHEM-0242906  
Trade Secret: N  
Hazardous Material Type: Pure  
Last Updated: 2020-02-26T02:32:03.000  
Chemical Name: OILS, LUBRICATING  
Common Name: MOTOR OIL  
Case Number: 8002-05-9

Record ID: DEH2005-HUPFP-206189  
Permit Status: Permit Renewed  
Active Permit: Y  
Child Record Id: DEH2017-HCHEM-0138496  
Trade Secret: N  
Hazardous Material Type: Pure  
Last Updated: 2017-04-26T02:36:16.000  
Chemical Name: ETHYLENE GLYCOL  
Common Name: ANTIFREEZE  
Case Number: 107-21-1

Record ID: DEH2005-HUPFP-206189  
Permit Status: Permit Renewed  
Active Permit: Y  
Child Record Id: DEH2017-HCHEM-0138497

Map ID  
Direction  
Distance  
Elevation

MAP FINDINGS

Site

Database(s)

EDR ID Number  
EPA ID Number

**JIFFY LUBE #3244 (Continued)**

**S109279401**

Trade Secret: N  
Hazardous Material Type: Pure  
Last Updated: 2017-04-26T02:36:16.000  
Chemical Name: OILS, LUBRICATING  
Common Name: MOTOR OIL  
Case Number: 8002-05-9

Record ID: DEH2005-HUPFP-206189  
Permit Status: Permit Renewed  
Active Permit: Y  
Child Record Id: DEH2017-HCHEM-0138498  
Trade Secret: N  
Hazardous Material Type: Pure  
Last Updated: 2017-04-26T02:36:16.000  
Chemical Name: TRUE BLUE WAHSEY FLUID  
Common Name: WINDSHIELD WASHER FLUID  
Case Number: 1336-21-6

Record ID: DEH2005-HUPFP-206189  
Permit Status: Permit Renewed  
Active Permit: Y  
Child Record Id: DEH2017-HWAST-0117265  
Trade Secret: N  
Hazardous Material Type: Not reported  
Last Updated: 2017-04-26T02:36:16.000  
Chemical Name: WASTE 342 ORGANIC LIQUIDS W/METALS  
Common Name: USED ANTFREEZE  
Case Number: Not reported

Record ID: DEH2005-HUPFP-206189  
Permit Status: Permit Renewed  
Active Permit: Y  
Child Record Id: DEH2017-HWAST-0117266  
Trade Secret: N  
Hazardous Material Type: Not reported  
Last Updated: 2017-04-26T02:36:16.000  
Chemical Name: WASTE 221 WASTE OIL & MIXED OIL  
Common Name: USED OIL  
Case Number: Not reported

Record ID: DEH2005-HUPFP-206189  
Permit Status: Permit Renewed  
Active Permit: Y  
Child Record Id: DEH2017-HWAST-0117267  
Trade Secret: N  
Hazardous Material Type: Not reported  
Last Updated: 2017-04-26T02:36:16.000  
Chemical Name: Oily Solids  
Common Name: Oily Solids  
Case Number: Not reported

Record ID: DEH2005-HUPFP-206189  
Permit Status: Permit Renewed  
Active Permit: Y  
Child Record Id: DEH2023-HWAST-0322052  
Trade Secret: N  
Hazardous Material Type: Not reported

Map ID  
Direction  
Distance  
Elevation

MAP FINDINGS

Site

Database(s)

EDR ID Number  
EPA ID Number

**JIFFY LUBE #3244 (Continued)**

**S109279401**

Last Updated: 2023-02-28T02:31:26.000  
Chemical Name: Oily Solids  
Common Name: Oily Solids  
Case Number: Not reported

Name: JIFFY LUBE #3244  
Address: Not reported  
City,State,Zip: OCEANSIDE, CA 92056  
Permit Number: 206189  
Business Type: 6HK26  
EPA Id Number: CAL000313507  
APN: Not reported  
Last HMMMD Inspection: 01/28/2010  
Facility Telephone: 760-643-9268  
Permit Status: OPEN  
Permit Expiration: 05/31/2013  
Date Last Updated: 11/02/2012  
Facility Owner: HEARTLAND AUTOMOTIVE SERVICES II, INC  
Facility Mailing Address: 105 DECKER CT #900  
Facility Mailing City: IRVING  
Facility Mailing State: TX  
Facility Mailing Zip: 75062  
UST Owner: Not reported  
Handle Regulated Hazmat: Y  
Own Or Operate UST: Not reported  
Subject To APSA: Y  
Generate Haz Waste: Y  
Treat Haz Waste: Not reported  
Generate Medical Waste: Not reported

Inventory Active Permits (not SQG Medical):

Permit Number: 206189  
Update Date: 11/02/2012  
Case Number: Not reported  
Name: ETHYLENE GLYCOL  
Other Information: ANTIFREEZE  
Material Waste: Material  
Hazardous Categories 1: FIRE  
Hazardous Categories 2: ACUTE

Permit Number: 206189  
Update Date: 11/02/2012  
Case Number: 8002-05-9  
Name: OILS, LUBRICATING  
Other Information: MOTOR OIL  
Material Waste: Material  
Hazardous Categories 1: FIRE  
Hazardous Categories 2: ACUTE

Permit Number: 206189  
Update Date: 11/02/2012  
Case Number: Not reported  
Name: TRUE BLUE WAHSEY FLUID  
Other Information: WINDSHIELD WASHER FLUID  
Material Waste: Material  
Hazardous Categories 1: ACUTE  
Hazardous Categories 2: Not reported

Map ID  
Direction  
Distance  
Elevation

MAP FINDINGS

Site

Database(s)

EDR ID Number  
EPA ID Number

**JIFFY LUBE #3244 (Continued)**

**S109279401**

Permit Number: 206189  
Update Date: 11/02/2012  
Case Number: Not reported  
Name: WASTE 221 WASTE OIL & MIXED OIL  
Other Information: USED OIL  
Material Waste: Waste  
Hazardous Categories 1: Not reported  
Hazardous Categories 2: Not reported

Permit Number: 206189  
Update Date: 11/02/2012  
Case Number: Not reported  
Name: WASTE 342 ORGANIC LIQUIDS W/METALS  
Other Information: USED ANTFREEZE  
Material Waste: Waste  
Hazardous Categories 1: Not reported  
Hazardous Categories 2: Not reported

Permit Number: 206189  
Update Date: 11/02/2012  
Case Number: Not reported  
Name: WASTE 888 USED OIL FILTERS  
Other Information: Not reported  
Material Waste: Waste  
Hazardous Categories 1: Not reported  
Hazardous Categories 2: Not reported

Violations Active Permits:

Permit Number: 206189  
Update Date: 11/02/2012  
Inspection Date: 01/28/2010  
Violation Code: 6HV1013  
Violation: HMBP NOT AVAILABLE FOR REVIEW  
Violation Citation: Copy of HMBP not onsite for inspector's review. 25505(e)  
Activity: ACTIVE

Name: JIFFY LUBE #3244  
Address: Not reported  
City,State,Zip: OCEANSIDE, CA 92056  
Permit Number: 206189  
Business Type: 6HK26  
EPA Id Number: CAL000313507  
APN: Not reported  
Last HMMD Inspection: 01/28/2010  
Facility Telephone: 760-643-9268  
Permit Status: OPEN  
Permit Expiration: 05/31/2013  
Date Last Updated: 11/02/2012  
Facility Owner: HEARTLAND AUTOMOTIVE SERVICES II, INC  
Facility Mailing Address: 105 DECKER CT #900  
Facility Mailing City: IRVING  
Facility Mailing State: TX  
Facility Mailing Zip: 75062  
UST Owner: Not reported  
Handle Regulated Hazmat: Y  
Own Or Operate UST: Not reported

Map ID  
Direction  
Distance  
Elevation

MAP FINDINGS

Site

Database(s)

EDR ID Number  
EPA ID Number

**JIFFY LUBE #3244 (Continued)**

**S109279401**

Subject To APSA: Y  
Generate Haz Waste: Y  
Treat Haz Waste: Not reported  
Generate Medical Waste: Not reported

Inventory Active Permits (not SQG Medical):

Permit Number: 206189  
Update Date: 11/02/2012  
Case Number: Not reported  
Name: ETHYLENE GLYCOL  
Other Information: ANTIFREEZE  
Material Waste: Material  
Hazardous Categories 1: FIRE  
Hazardous Categories 2: ACUTE

Permit Number: 206189  
Update Date: 11/02/2012  
Case Number: 8002-05-9  
Name: OILS, LUBRICATING  
Other Information: MOTOR OIL  
Material Waste: Material  
Hazardous Categories 1: FIRE  
Hazardous Categories 2: ACUTE

Permit Number: 206189  
Update Date: 11/02/2012  
Case Number: Not reported  
Name: TRUE BLUE WAHSEY FLUID  
Other Information: WINDSHIELD WASHER FLUID  
Material Waste: Material  
Hazardous Categories 1: ACUTE  
Hazardous Categories 2: Not reported

Permit Number: 206189  
Update Date: 11/02/2012  
Case Number: Not reported  
Name: WASTE 221 WASTE OIL & MIXED OIL  
Other Information: USED OIL  
Material Waste: Waste  
Hazardous Categories 1: Not reported  
Hazardous Categories 2: Not reported

Permit Number: 206189  
Update Date: 11/02/2012  
Case Number: Not reported  
Name: WASTE 342 ORGANIC LIQUIDS W/METALS  
Other Information: USED ANTFREEZE  
Material Waste: Waste  
Hazardous Categories 1: Not reported  
Hazardous Categories 2: Not reported

Permit Number: 206189  
Update Date: 11/02/2012  
Case Number: Not reported  
Name: WASTE 888 USED OIL FILTERS  
Other Information: Not reported  
Material Waste: Waste  
Hazardous Categories 1: Not reported

Map ID  
Direction  
Distance  
Elevation

MAP FINDINGS

Site

Database(s)

EDR ID Number  
EPA ID Number

**JIFFY LUBE #3244 (Continued)**

**S109279401**

Hazardous Categories 2: Not reported

Violations Active Permits:

Permit Number: 206189  
Update Date: 11/02/2012  
Inspection Date: 01/28/2010  
Violation Code: 6HV1013  
Violation: HMBP NOT AVAILABLE FOR REVIEW  
Violation Citation: Copy of HMBP not onsite for inspector's review. 25505(e)  
Activity: ACTIVE

CERS HAZ WASTE:

Name: JIFFY LUBE #3244  
Address: 4106 OCEANSIDE BL  
City,State,Zip: OCEANSIDE, CA 92056  
Site ID: 39899  
CERS ID: 10373461  
CERS Description: Hazardous Waste Generator

CERS TANKS:

Name: JIFFY LUBE #3244  
Address: 4106 OCEANSIDE BL  
City,State,Zip: OCEANSIDE, CA 92056  
Site ID: 39899  
CERS ID: 10373461  
CERS Description: Aboveground Petroleum Storage

CERS:

Name: JIFFY LUBE #3244  
Address: 4106 OCEANSIDE BL  
City,State,Zip: OCEANSIDE, CA 92056  
Site ID: 39899  
CERS ID: 10373461  
CERS Description: Chemical Storage Facilities

Violations:

Site ID: 39899  
Site Name: JIFFY LUBE #3244  
Violation Date: 02-13-2015  
Citation: 22 CCR 15 66265.192(h) - California Code of Regulations, Title 22, Chapter 15, Section(s) 66265.192(h)  
Violation Description: Failure to obtain and maintain a written assessment reviewed and certified by an independent, qualified, professional engineer stating the new hazardous waste tank system has sufficient structural integrity, is acceptable for the transferring, storing and treating of hazardous waste, and that the tanks and containment system including the foundation, structural support, seams, connections, and pressure controls (if applicable) are suitably designed and that the tank system has sufficient structural strength, compatibility with the waste(s) to be transferred, stored or treated, and corrosion protection so that it will not collapse, rupture, or fail. This assessment shall be obtained prior to placing the tank system in service, and shall be kept on file at the facility. The tank assessment shall be good for five years. This assessment shall also include, at a minimum, the following information: (1) Design



Map ID  
Direction  
Distance  
Elevation

MAP FINDINGS

Site

Database(s)

EDR ID Number  
EPA ID Number

**JIFFY LUBE #3244 (Continued)**

**S109279401**

standard(s) according to which the tank(s) and ancillary equipment are or will be constructed; (2) Hazardous characteristics of the waste(s) to be handled; (3) For new tank systems or components in which the external shell of a metal tank or any external metal component of the tank system is or will be in contact with the soil or with water, a determination by a corrosion expert of: (A) Factors affecting the potential for corrosion, including but not limited to: 1. Soil moisture content; 2. Soil pH; 3. Soil sulfides level; 4. Soil resistivity; 5. Structure to soil potential; 6. Influence of nearby underground metal structures (e.g., piping); 7. Stray electric current; and 8. Existing corrosion-protection measures (e.g., coating, cathodic protection), and (B) The type and degree of external corrosion protection that are needed to ensure the integrity of the tank system during the use of the tank system or component, consisting of one or more of the following: 1. Corrosion-resistant materials of construction such as special alloys or fiberglass-reinforced plastic; 2. Corrosion-resistant coating (such as epoxy or fi  
Returned to compliance on 01/26/2016. Inspection Sequence ID:4350551  
San Diego County Department of Env Health  
HW  
CERS,

Violation Notes:  
Violation Division:  
Violation Program:  
Violation Source:

Site ID: 39899  
Site Name: JIFFY LUBE #3244  
Violation Date: 02-13-2015  
Citation: HSC 6.5 Multiple Sections - California Health and Safety Code, Chapter 6.5, Section(s) Multiple Sections  
Violation Description: Haz Waste Generator Program - Operations/Maintenance - General  
Violation Notes: Returned to compliance on 02/04/2016. Inspection Sequence ID:4350551;Violation:HMD0235 Did not accumulate waste in container or tank. 66262.34(a)(1).  
Violation Division: San Diego County Department of Env Health  
Violation Program: HW  
Violation Source: CERS,

Evaluation:  
Eval General Type: Compliance Evaluation Inspection  
Eval Date: 02-27-2017  
Violations Found: No  
Eval Type: Routine done by local agency  
Eval Notes: Inspector: Griffith Gary Inspection ID:5647117  
Eval Division: San Diego County Department of Env Health  
Eval Program: HW  
Eval Source: CERS,

Eval General Type: Compliance Evaluation Inspection  
Eval Date: 02-13-2015  
Violations Found: No  
Eval Type: Routine done by local agency  
Eval Notes: Inspector: Schiess Romina Inspection ID:4350551  
Eval Division: San Diego County Department of Env Health  
Eval Program: APSA  
Eval Source: CERS,

Eval General Type: Compliance Evaluation Inspection  
Eval Date: 02-27-2017  
Violations Found: No

Map ID  
Direction  
Distance  
Elevation

MAP FINDINGS

Site

Database(s)

EDR ID Number  
EPA ID Number

JIFFY LUBE #3244 (Continued)

S109279401

Eval Type: Routine done by local agency  
Eval Notes: Inspector: Griffith Gary Inspection ID:5647117  
Eval Division: San Diego County Department of Env Health  
Eval Program: HMRRP  
Eval Source: CERS,

Eval General Type: Compliance Evaluation Inspection  
Eval Date: 11-05-2021  
Violations Found: No  
Eval Type: Routine done by local agency  
Eval Notes: Inspector: Kieu Bridget Inspection ID:6828097  
Eval Division: San Diego County Department of Env Health  
Eval Program: APSA  
Eval Source: CERS,

Eval General Type: Compliance Evaluation Inspection  
Eval Date: 11-05-2021  
Violations Found: No  
Eval Type: Routine done by local agency  
Eval Notes: Inspector: Kieu Bridget Inspection ID:6828097  
Eval Division: San Diego County Department of Env Health  
Eval Program: HW  
Eval Source: CERS,

Eval General Type: Compliance Evaluation Inspection  
Eval Date: 12-28-2018  
Violations Found: No  
Eval Type: Routine done by local agency  
Eval Notes: Inspector: Yousif Teaba Inspection ID:6092826  
Eval Division: San Diego County Department of Env Health  
Eval Program: APSA  
Eval Source: CERS,

Eval General Type: Compliance Evaluation Inspection  
Eval Date: 02-13-2015  
Violations Found: No  
Eval Type: Routine done by local agency  
Eval Notes: Inspector: Schiess Romina Inspection ID:4350551  
Eval Division: San Diego County Department of Env Health  
Eval Program: HMRRP  
Eval Source: CERS,

Eval General Type: Compliance Evaluation Inspection  
Eval Date: 02-27-2017  
Violations Found: No  
Eval Type: Routine done by local agency  
Eval Notes: Inspector: Griffith Gary Inspection ID:5647117  
Eval Division: San Diego County Department of Env Health  
Eval Program: APSA  
Eval Source: CERS,

Eval General Type: Compliance Evaluation Inspection  
Eval Date: 11-05-2021  
Violations Found: No  
Eval Type: Routine done by local agency  
Eval Notes: Inspector: Kieu Bridget Inspection ID:6828097  
Eval Division: San Diego County Department of Env Health

Map ID  
Direction  
Distance  
Elevation

MAP FINDINGS

Site

Database(s)

EDR ID Number  
EPA ID Number

**JIFFY LUBE #3244 (Continued)**

**S109279401**

Eval Program: HMRRP  
Eval Source: CERS,  
  
Eval General Type: Compliance Evaluation Inspection  
Eval Date: 12-28-2018  
Violations Found: No  
Eval Type: Routine done by local agency  
Eval Notes: Inspector: Yousif Teaba Inspection ID:6092826  
Eval Division: San Diego County Department of Env Health  
Eval Program: HW  
Eval Source: CERS,

Eval General Type: Compliance Evaluation Inspection  
Eval Date: 02-13-2015  
Violations Found: Yes  
Eval Type: Routine done by local agency  
Eval Notes: Inspector: Schiess Romina Inspection ID:4350551  
Eval Division: San Diego County Department of Env Health  
Eval Program: HW  
Eval Source: CERS,

Eval General Type: Compliance Evaluation Inspection  
Eval Date: 12-28-2018  
Violations Found: No  
Eval Type: Routine done by local agency  
Eval Notes: Inspector: Yousif Teaba Inspection ID:6092826  
Eval Division: San Diego County Department of Env Health  
Eval Program: HMRRP  
Eval Source: CERS,

**Affiliation:**

Affiliation Type Desc: Environmental Contact  
Entity Name: Lillian Nicholson  
Entity Title: Not reported  
Affiliation Address: 105 DECKER COURT, SUITE 900  
Affiliation City: IRVING  
Affiliation State: TX  
Affiliation Country: Not reported  
Affiliation Zip: 75062  
Affiliation Phone: ,

Affiliation Type Desc: Identification Signer  
Entity Name: Lillian Nicholson  
Entity Title: Compliance Manager  
Affiliation Address: Not reported  
Affiliation City: Not reported  
Affiliation State: Not reported  
Affiliation Country: Not reported  
Affiliation Zip: Not reported  
Affiliation Phone: ,

Affiliation Type Desc: Parent Corporation  
Entity Name: Team Car Care West LLC  
Entity Title: Not reported  
Affiliation Address: Not reported  
Affiliation City: Not reported  
Affiliation State: Not reported

Map ID  
Direction  
Distance  
Elevation

MAP FINDINGS

Site

Database(s)

EDR ID Number  
EPA ID Number

**JIFFY LUBE #3244 (Continued)**

**S109279401**

Affiliation Country: Not reported  
Affiliation Zip: Not reported  
Affiliation Phone: ,

Affiliation Type Desc: Facility Mailing Address  
Entity Name: Mailing Address  
Entity Title: Not reported  
Affiliation Address: 105 DECKER CT #900  
Affiliation City: IRVING  
Affiliation State: TX  
Affiliation Country: Not reported  
Affiliation Zip: 75062  
Affiliation Phone: ,

Affiliation Type Desc: CUPA District  
Entity Name: San Diego County Env Health Qlty  
Entity Title: Not reported  
Affiliation Address: PO Box 129261  
Affiliation City: San Diego  
Affiliation State: CA  
Affiliation Country: Not reported  
Affiliation Zip: 92112-9261  
Affiliation Phone: (858) 505-6880,

Affiliation Type Desc: Property Owner  
Entity Name: ROBERTS INVESTMENT GROUP  
Entity Title: Not reported  
Affiliation Address: 4844 TELEGRAPH AVE  
Affiliation City: OAKLAND  
Affiliation State: CA  
Affiliation Country: United States  
Affiliation Zip: 94069  
Affiliation Phone: (972) 812-7900,

Affiliation Type Desc: Document Preparer  
Entity Name: Lillian Nicholson  
Entity Title: Not reported  
Affiliation Address: Not reported  
Affiliation City: Not reported  
Affiliation State: Not reported  
Affiliation Country: Not reported  
Affiliation Zip: Not reported  
Affiliation Phone: ,

Affiliation Type Desc: Legal Owner  
Entity Name: Team Car Care West LLC  
Entity Title: Not reported  
Affiliation Address: 105 DECKER CT SUITE 900  
Affiliation City: IRVING  
Affiliation State: TX  
Affiliation Country: United States  
Affiliation Zip: 75062  
Affiliation Phone: (972) 812-7900,

Affiliation Type Desc: Operator  
Entity Name: Team Car Care West LLC  
Entity Title: Not reported

Map ID  
 Direction  
 Distance  
 Elevation

MAP FINDINGS

Site

Database(s)

EDR ID Number  
 EPA ID Number

**JIFFY LUBE #3244 (Continued)**

**S109279401**

Affiliation Address: Not reported  
 Affiliation City: Not reported  
 Affiliation State: Not reported  
 Affiliation Country: Not reported  
 Affiliation Zip: Not reported  
 Affiliation Phone: (972) 812-7900,

**49**  
**SSE**  
**1/8-1/4**  
**0.171 mi.**  
**904 ft.**

**CHAW, TIN**  
**3987 SHERBOURNE DRIVE**  
**OCEANSIDE, CA 92056**

**RCRA NonGen / NLR**

**1027068285**  
**CAC003139582**

**Relative:**  
**Higher**  
**Actual:**  
**414 ft.**

RCRA Listings:  
 Date Form Received by Agency: 20210917  
 Handler Name: Chaw, Tin  
 Handler Address: 3987 SHERBOURNE DRIVE  
 Handler City,State,Zip: OCEANSIDE, CA 92056-3328  
 EPA ID: CAC003139582  
 Contact Name: CHAW, TIN  
 Contact Address: 3987 SHERBOURNE DRIVE  
 Contact City,State,Zip: OCEANSIDE, CA 92056-3328  
 Contact Telephone: 760-687-6106  
 Contact Fax: Not reported  
 Contact Email: SUZYAMG@GMAIL.COM  
 Contact Title: Not reported  
 EPA Region: 09  
 Land Type: Not reported  
 Federal Waste Generator Description: Not a generator, verified  
 Non-Notifier: Not reported  
 Biennial Report Cycle: Not reported  
 Accessibility: Not reported  
 Active Site Indicator: Not reported  
 State District Owner: Not reported  
 State District: Not reported  
 Mailing Address: 3987 SHERBOURNE DRIVE  
 Mailing City,State,Zip: OCEANSIDE, CA 92056-3328  
 Owner Name: Chaw, Tin  
 Owner Type: Other  
 Operator Name: Chaw, Tin  
 Operator Type: Other  
 Short-Term Generator Activity: No  
 Importer Activity: No  
 Mixed Waste Generator: No  
 Transporter Activity: No  
 Transfer Facility Activity: No  
 Recycler Activity with Storage: No  
 Small Quantity On-Site Burner Exemption: No  
 Smelting Melting and Refining Furnace Exemption: No  
 Underground Injection Control: No  
 Off-Site Waste Receipt: No  
 Universal Waste Indicator: No  
 Universal Waste Destination Facility: No  
 Federal Universal Waste: No  
 Active Site State-Reg Handler: ---  
 Federal Facility Indicator: Not reported  
 Hazardous Secondary Material Indicator: N

Map ID  
Direction  
Distance  
Elevation

MAP FINDINGS

Site

Database(s)

EDR ID Number  
EPA ID Number

**CHAW, TIN (Continued)**

**1027068285**

Sub-Part K Indicator: Not reported  
2018 GPRC Permit Baseline: Not on the Baseline  
2018 GPRC Renewals Baseline: Not on the Baseline  
202 GPRC Corrective Action Baseline: No  
Subject to Corrective Action Universe: No  
Non-TSDFs Where RCRA CA has Been Imposed Universe: No  
Corrective Action Priority Ranking: No NCAPS ranking  
Environmental Control Indicator: No  
Institutional Control Indicator: No  
Human Exposure Controls Indicator: N/A  
Groundwater Controls Indicator: N/A  
Significant Non-Complier Universe: No  
Unaddressed Significant Non-Complier Universe: No  
Addressed Significant Non-Complier Universe: No  
Significant Non-Complier With a Compliance Schedule Universe: No  
Financial Assurance Required: Not reported  
Handler Date of Last Change: 20210920  
Recognized Trader-Importer: No  
Recognized Trader-Exporter: No  
Importer of Spent Lead Acid Batteries: No  
Exporter of Spent Lead Acid Batteries: No  
Recycler Activity Without Storage: No  
Manifest Broker: No  
Sub-Part P Indicator: No

Handler - Owner Operator:

Owner/Operator Indicator: Owner  
Owner/Operator Name: CHAW, TIN  
Legal Status: Other  
Date Became Current: Not reported  
Date Ended Current: Not reported  
Owner/Operator Address: 3987 SHERBOURNE DRIVE  
Owner/Operator City,State,Zip: OCEANSIDE, CA 92056-3328  
Owner/Operator Telephone: 760-687-6106  
Owner/Operator Telephone Ext: Not reported  
Owner/Operator Fax: Not reported  
Owner/Operator Email: Not reported

Owner/Operator Indicator: Operator  
Owner/Operator Name: CHAW, TIN  
Legal Status: Other  
Date Became Current: Not reported  
Date Ended Current: Not reported  
Owner/Operator Address: 3987 SHERBOURNE DRIVE  
Owner/Operator City,State,Zip: OCEANSIDE, CA 92056-3328  
Owner/Operator Telephone: 760-687-6106  
Owner/Operator Telephone Ext: Not reported  
Owner/Operator Fax: Not reported  
Owner/Operator Email: Not reported

Historic Generators:

Receive Date: 20210917  
Handler Name: CHAW, TIN  
Federal Waste Generator Description: Not a generator, verified  
State District Owner: Not reported

Map ID  
 Direction  
 Distance  
 Elevation

MAP FINDINGS

Site

Database(s)

EDR ID Number  
 EPA ID Number

**CHAW, TIN (Continued)**

**1027068285**

Large Quantity Handler of Universal Waste:	No
Recognized Trader Importer:	No
Recognized Trader Exporter:	No
Spent Lead Acid Battery Importer:	No
Spent Lead Acid Battery Exporter:	No
Current Record:	Yes
Non Storage Recycler Activity:	No
Electronic Manifest Broker:	No

List of NAICS Codes and Descriptions:

NAICS Code:	56299
NAICS Description:	ALL OTHER WASTE MANAGEMENT SERVICES

Facility Has Received Notices of Violations:

Violations:	No Violations Found
-------------	---------------------

Evaluation Action Summary:

Evaluations:	No Evaluations Found
--------------	----------------------

**50**  
**ESE**  
**1/8-1/4**  
**0.173 mi.**  
**916 ft.**

**CRISTINO FLORES**  
**4125 TERRY STREET**  
**OCEANSIDE, CA 92056**

**RCRA NonGen / NLR 1026484206**  
**CAC003090301**

**Relative:**  
**Higher**  
**Actual:**  
**386 ft.**

RCRA Listings:

Date Form Received by Agency:	20201028
Handler Name:	Cristino Flores
Handler Address:	4125 TERRY STREET
Handler City,State,Zip:	OCEANSIDE, CA 92056
EPA ID:	CAC003090301
Contact Name:	CRISTINO FLORES
Contact Address:	4125 TERRY STREET
Contact City,State,Zip:	OCEANSIDE, CA 92056
Contact Telephone:	760-685-0833
Contact Fax:	Not reported
Contact Email:	FLORESC45@YAHOO.COM
Contact Title:	Not reported
EPA Region:	09
Land Type:	Not reported
Federal Waste Generator Description:	Not a generator, verified
Non-Notifier:	Not reported
Biennial Report Cycle:	Not reported
Accessibility:	Not reported
Active Site Indicator:	Not reported
State District Owner:	Not reported
State District:	Not reported
Mailing Address:	4125 TERRY STREET
Mailing City,State,Zip:	OCEANSIDE, CA 92056
Owner Name:	Cristino Flores
Owner Type:	Other
Operator Name:	Cristino Flores
Operator Type:	Other
Short-Term Generator Activity:	No
Importer Activity:	No

Map ID  
 Direction  
 Distance  
 Elevation

MAP FINDINGS

Site

Database(s)

EDR ID Number  
 EPA ID Number

**CRISTINO FLORES (Continued)**

**1026484206**

Mixed Waste Generator:	No
Transporter Activity:	No
Transfer Facility Activity:	No
Recycler Activity with Storage:	No
Small Quantity On-Site Burner Exemption:	No
Smelting Melting and Refining Furnace Exemption:	No
Underground Injection Control:	No
Off-Site Waste Receipt:	No
Universal Waste Indicator:	No
Universal Waste Destination Facility:	No
Federal Universal Waste:	No
Active Site State-Reg Handler:	---
Federal Facility Indicator:	Not reported
Hazardous Secondary Material Indicator:	N
Sub-Part K Indicator:	Not reported
2018 GPRC Permit Baseline:	Not on the Baseline
2018 GPRC Renewals Baseline:	Not on the Baseline
202 GPRC Corrective Action Baseline:	No
Subject to Corrective Action Universe:	No
Non-TSDFs Where RCRA CA has Been Imposed Universe:	No
Corrective Action Priority Ranking:	No NCAPS ranking
Environmental Control Indicator:	No
Institutional Control Indicator:	No
Human Exposure Controls Indicator:	N/A
Groundwater Controls Indicator:	N/A
Significant Non-Complier Universe:	No
Unaddressed Significant Non-Complier Universe:	No
Addressed Significant Non-Complier Universe:	No
Significant Non-Complier With a Compliance Schedule Universe:	No
Financial Assurance Required:	Not reported
Handler Date of Last Change:	20201106
Recognized Trader-Importer:	No
Recognized Trader-Exporter:	No
Importer of Spent Lead Acid Batteries:	No
Exporter of Spent Lead Acid Batteries:	No
Recycler Activity Without Storage:	No
Manifest Broker:	No
Sub-Part P Indicator:	No

**Handler - Owner Operator:**

Owner/Operator Indicator:	Operator
Owner/Operator Name: CRISTINO FLORES	
Legal Status:	Other
Date Became Current:	Not reported
Date Ended Current:	Not reported
Owner/Operator Address:	4125 TERRY STREET
Owner/Operator City,State,Zip:	OCEANSIDE, CA 92056
Owner/Operator Telephone:	760-685-0833
Owner/Operator Telephone Ext:	Not reported
Owner/Operator Fax:	Not reported
Owner/Operator Email:	Not reported

Owner/Operator Indicator:	Owner
Owner/Operator Name: CRISTINO FLORES	
Legal Status:	Other
Date Became Current:	Not reported



Map ID  
 Direction  
 Distance  
 Elevation

MAP FINDINGS

Site

Database(s)

EDR ID Number  
 EPA ID Number

**CRISTINO FLORES (Continued)**

**1026484206**

Date Ended Current: Not reported  
 Owner/Operator Address: 4125 TERRY STREET  
 Owner/Operator City,State,Zip: OCEANSIDE, CA 92056  
 Owner/Operator Telephone: 760-685-0833  
 Owner/Operator Telephone Ext: Not reported  
 Owner/Operator Fax: Not reported  
 Owner/Operator Email: Not reported

Historic Generators:

Receive Date: 20201028  
 Handler Name: CRISTINO FLORES  
 Federal Waste Generator Description: Not a generator, verified  
 State District Owner: Not reported  
 Large Quantity Handler of Universal Waste: No  
 Recognized Trader Importer: No  
 Recognized Trader Exporter: No  
 Spent Lead Acid Battery Importer: No  
 Spent Lead Acid Battery Exporter: No  
 Current Record: Yes  
 Non Storage Recycler Activity: Not reported  
 Electronic Manifest Broker: Not reported

List of NAICS Codes and Descriptions:

NAICS Code: 56299  
 NAICS Description: ALL OTHER WASTE MANAGEMENT SERVICES

Facility Has Received Notices of Violations:

Violations: No Violations Found

Evaluation Action Summary:

Evaluations: No Evaluations Found

J51  
 NW  
 1/8-1/4  
 0.174 mi.  
 921 ft.

**VAN DE POL ENTERPRISES INC**  
**4039 CALLE PLATINO UNIT D**  
**OCEANSIDE, CA 92056**

RCRA NonGen / NLR

**1024875192**  
**CAL000443850**

**Site 1 of 4 in cluster J**

**Relative:**  
**Higher**  
**Actual:**  
**288 ft.**

RCRA Listings:  
 Date Form Received by Agency: 20190222  
 Handler Name: Van De Pol Enterprises Inc  
 Handler Address: 4039 CALLE PLATINO UNIT D  
 Handler City,State,Zip: OCEANSIDE, CA 92056  
 EPA ID: CAL000443850  
 Contact Name: DAVID ROBINSON  
 Contact Address: 4895 S AIRPORT WAY  
 Contact City,State,Zip: STOCKTON, CA 95206  
 Contact Telephone: 209-751-2185  
 Contact Fax: 209-751-2157  
 Contact Email: DROBINSON@GOFDS.COM  
 Contact Title: Not reported  
 EPA Region: 09  
 Land Type: Not reported  
 Federal Waste Generator Description: Not a generator, verified  
 Non-Notifier: Not reported

Map ID  
 Direction  
 Distance  
 Elevation

MAP FINDINGS

Site

Database(s)

EDR ID Number  
 EPA ID Number

**VAN DE POL ENTERPRISES INC (Continued)**

**1024875192**

Biennial Report Cycle:	Not reported
Accessibility:	Not reported
Active Site Indicator:	Handler Activities
State District Owner:	Not reported
State District:	Not reported
Mailing Address:	4895 S AIRPORT WAY
Mailing City,State,Zip:	STOCKTON, CA 95206
Owner Name:	Ronald Van De Pol
Owner Type:	Other
Operator Name:	David Robinson
Operator Type:	Other
Short-Term Generator Activity:	No
Importer Activity:	No
Mixed Waste Generator:	No
Transporter Activity:	No
Transfer Facility Activity:	No
Recycler Activity with Storage:	No
Small Quantity On-Site Burner Exemption:	No
Smelting Melting and Refining Furnace Exemption:	No
Underground Injection Control:	No
Off-Site Waste Receipt:	No
Universal Waste Indicator:	Yes
Universal Waste Destination Facility:	Yes
Federal Universal Waste:	No
Active Site State-Reg Handler:	---
Federal Facility Indicator:	Not reported
Hazardous Secondary Material Indicator:	N
Sub-Part K Indicator:	Not reported
2018 GPRA Permit Baseline:	Not on the Baseline
2018 GPRA Renewals Baseline:	Not on the Baseline
202 GPRA Corrective Action Baseline:	No
Subject to Corrective Action Universe:	No
Non-TSDFs Where RCRA CA has Been Imposed Universe:	No
Corrective Action Priority Ranking:	No NCAPS ranking
Environmental Control Indicator:	No
Institutional Control Indicator:	No
Human Exposure Controls Indicator:	N/A
Groundwater Controls Indicator:	N/A
Significant Non-Complier Universe:	No
Unaddressed Significant Non-Complier Universe:	No
Addressed Significant Non-Complier Universe:	No
Significant Non-Complier With a Compliance Schedule Universe:	No
Financial Assurance Required:	Not reported
Handler Date of Last Change:	20190222
Recognized Trader-Importer:	No
Recognized Trader-Exporter:	No
Importer of Spent Lead Acid Batteries:	No
Exporter of Spent Lead Acid Batteries:	No
Recycler Activity Without Storage:	No
Manifest Broker:	No
Sub-Part P Indicator:	No

Handler - Owner Operator:	
Owner/Operator Indicator:	Owner
Owner/Operator Name: RONALD VAN DE POL	
Legal Status:	Other

Map ID  
Direction  
Distance  
Elevation

MAP FINDINGS

Site

Database(s)

EDR ID Number  
EPA ID Number

**VAN DE POL ENTERPRISES INC (Continued)**

**1024875192**

Date Became Current: Not reported  
Date Ended Current: Not reported  
Owner/Operator Address: 4895 S AIRPORT WAY  
Owner/Operator City,State,Zip: STOCKTON, CA 95206  
Owner/Operator Telephone: 209-944-9115  
Owner/Operator Telephone Ext: Not reported  
Owner/Operator Fax: Not reported  
Owner/Operator Email: Not reported

Owner/Operator Indicator: Operator  
Owner/Operator Name: DAVID ROBINSON  
Legal Status: Other  
Date Became Current: Not reported  
Date Ended Current: Not reported  
Owner/Operator Address: 4895 S AIRPORT WAY  
Owner/Operator City,State,Zip: STOCKTON, CA 95206  
Owner/Operator Telephone: 209-751-2185  
Owner/Operator Telephone Ext: Not reported  
Owner/Operator Fax: Not reported  
Owner/Operator Email: Not reported

Historic Generators:  
Receive Date: 20190222  
Handler Name: VAN DE POL ENTERPRISES INC  
Federal Waste Generator Description: Not a generator, verified  
State District Owner: Not reported  
Large Quantity Handler of Universal Waste: No  
Recognized Trader Importer: No  
Recognized Trader Exporter: No  
Spent Lead Acid Battery Importer: No  
Spent Lead Acid Battery Exporter: No  
Current Record: Yes  
Non Storage Recycler Activity: Not reported  
Electronic Manifest Broker: Not reported

List of NAICS Codes and Descriptions:  
NAICS Code: 425120  
NAICS Description: WHOLESALE TRADE AGENTS AND BROKERS

Facility Has Received Notices of Violations:  
Violations: No Violations Found

Evaluation Action Summary:  
Evaluations: No Evaluations Found

Map ID  
 Direction  
 Distance  
 Elevation

MAP FINDINGS

Site

Database(s)

EDR ID Number  
 EPA ID Number

**J52**  
**NW**  
**1/8-1/4**  
**0.174 mi.**  
**921 ft.**

**MERZ CONSTRUCTION**  
**4039 CALLE PLATINO**  
**OCEANSIDE, CA 92056**  
**Site 2 of 4 in cluster J**

**RCRA NonGen / NLR**    **1026049047**  
**CAC003055765**

**Relative:**  
**Higher**  
**Actual:**  
**288 ft.**

RCRA Listings:	20200213
Date Form Received by Agency:	Merz Construction
Handler Name:	4039 CALLE PLATINO
Handler Address:	OCEANSIDE, CA 92056
Handler City,State,Zip:	CAC003055765
EPA ID:	MARIA VILLEGAS
Contact Name:	646 GRAND AVENUE
Contact Address:	SPRING VALLEY, CA 91977
Contact City,State,Zip:	619-825-9105
Contact Telephone:	Not reported
Contact Fax:	OPERATIONS@MERZ.CONSTRUCTION
Contact Email:	Not reported
Contact Title:	09
EPA Region:	Not reported
Land Type:	Not a generator, verified
Federal Waste Generator Description:	Not reported
Non-Notifier:	Not reported
Biennial Report Cycle:	Not reported
Accessibility:	Not reported
Active Site Indicator:	Not reported
State District Owner:	Not reported
State District:	Not reported
Mailing Address:	646 GRAND AVENUE
Mailing City,State,Zip:	SPRING VALLEY, CA 91977
Owner Name:	John Merz
Owner Type:	Other
Operator Name:	Maria Villegas
Operator Type:	Other
Short-Term Generator Activity:	No
Importer Activity:	No
Mixed Waste Generator:	No
Transporter Activity:	No
Transfer Facility Activity:	No
Recycler Activity with Storage:	No
Small Quantity On-Site Burner Exemption:	No
Smelting Melting and Refining Furnace Exemption:	No
Underground Injection Control:	No
Off-Site Waste Receipt:	No
Universal Waste Indicator:	No
Universal Waste Destination Facility:	No
Federal Universal Waste:	No
Active Site State-Reg Handler:	---
Federal Facility Indicator:	Not reported
Hazardous Secondary Material Indicator:	N
Sub-Part K Indicator:	Not reported
2018 GPRC Permit Baseline:	Not on the Baseline
2018 GPRC Renewals Baseline:	Not on the Baseline
202 GPRC Corrective Action Baseline:	No
Subject to Corrective Action Universe:	No
Non-TSDFs Where RCRA CA has Been Imposed Universe:	No
Corrective Action Priority Ranking:	No NCAPS ranking
Environmental Control Indicator:	No
Institutional Control Indicator:	No

Map ID  
Direction  
Distance  
Elevation

MAP FINDINGS

Site

Database(s)

EDR ID Number  
EPA ID Number

**MERZ CONSTRUCTION (Continued)**

**1026049047**

Human Exposure Controls Indicator: N/A  
Groundwater Controls Indicator: N/A  
Significant Non-Complier Universe: No  
Unaddressed Significant Non-Complier Universe: No  
Addressed Significant Non-Complier Universe: No  
Significant Non-Complier With a Compliance Schedule Universe: No  
Financial Assurance Required: Not reported  
Handler Date of Last Change: 20200306  
Recognized Trader-Importer: No  
Recognized Trader-Exporter: No  
Importer of Spent Lead Acid Batteries: No  
Exporter of Spent Lead Acid Batteries: No  
Recycler Activity Without Storage: No  
Manifest Broker: No  
Sub-Part P Indicator: No

Handler - Owner Operator:

Owner/Operator Indicator: Owner  
Owner/Operator Name: JOHN MERZ  
Legal Status: Other  
Date Became Current: Not reported  
Date Ended Current: Not reported  
Owner/Operator Address: 646 GRAND AVENUE  
Owner/Operator City,State,Zip: SPRING VALLEY, CA 91977  
Owner/Operator Telephone: 619-825-9105  
Owner/Operator Telephone Ext: Not reported  
Owner/Operator Fax: Not reported  
Owner/Operator Email: Not reported

Owner/Operator Indicator: Operator  
Owner/Operator Name: MARIA VILLEGAS  
Legal Status: Other  
Date Became Current: Not reported  
Date Ended Current: Not reported  
Owner/Operator Address: 646 GRAND AVENUE  
Owner/Operator City,State,Zip: SPRING VALLEY, CA 91977  
Owner/Operator Telephone: 619-825-9105  
Owner/Operator Telephone Ext: Not reported  
Owner/Operator Fax: Not reported  
Owner/Operator Email: Not reported

Historic Generators:

Receive Date: 20200213  
Handler Name: MERZ CONSTRUCTION  
Federal Waste Generator Description: Not a generator, verified  
State District Owner: Not reported  
Large Quantity Handler of Universal Waste: No  
Recognized Trader Importer: No  
Recognized Trader Exporter: No  
Spent Lead Acid Battery Importer: No  
Spent Lead Acid Battery Exporter: No  
Current Record: Yes  
Non Storage Recycler Activity: Not reported  
Electronic Manifest Broker: Not reported

Map ID  
 Direction  
 Distance  
 Elevation

MAP FINDINGS

Site

Database(s)

EDR ID Number  
 EPA ID Number

**MERZ CONSTRUCTION (Continued)**

**1026049047**

List of NAICS Codes and Descriptions:

NAICS Code: 236210  
 NAICS Description: INDUSTRIAL BUILDING CONSTRUCTION

Facility Has Received Notices of Violations:

Violations: No Violations Found

Evaluation Action Summary:

Evaluations: No Evaluations Found

**J53  
 NW  
 1/8-1/4  
 0.174 mi.  
 921 ft.**

**UBDT, INC.  
 4039 CALLE PLATINO #E  
 OCEANSIDE, CA 92056**

**RCRA NonGen / NLR**

**1024782030  
 CAC003002003**

**Site 3 of 4 in cluster J**

**Relative:  
 Higher  
 Actual:  
 288 ft.**

RCRA Listings:

Date Form Received by Agency:	20190220
Handler Name:	Ubd, Inc.
Handler Address:	4039 CALLE PLATINO #E
Handler City,State,Zip:	OCEANSIDE, CA 92056
EPA ID:	CAC003002003
Contact Name:	GERARDO CONTRERAS
Contact Address:	4039 CALLE PLATINO #E
Contact City,State,Zip:	OCEANSIDE, CA 92056
Contact Telephone:	858-432-2817
Contact Fax:	Not reported
Contact Email:	CLOPEZ@ENVIRONMENTALLOGISTICS.ORG
Contact Title:	Not reported
EPA Region:	09
Land Type:	Not reported
Federal Waste Generator Description:	Not a generator, verified
Non-Notifier:	Not reported
Biennial Report Cycle:	Not reported
Accessibility:	Not reported
Active Site Indicator:	Handler Activities
State District Owner:	Not reported
State District:	Not reported
Mailing Address:	4039 CALLE PLATINO #E
Mailing City,State,Zip:	OCEANSIDE, CA 92056
Owner Name:	Ubd, Inc.
Owner Type:	Other
Operator Name:	Gerardo Contreras
Operator Type:	Other
Short-Term Generator Activity:	No
Importer Activity:	No
Mixed Waste Generator:	No
Transporter Activity:	No
Transfer Facility Activity:	No
Recycler Activity with Storage:	No
Small Quantity On-Site Burner Exemption:	No
Smelting Melting and Refining Furnace Exemption:	No
Underground Injection Control:	No
Off-Site Waste Receipt:	No
Universal Waste Indicator:	Yes

Map ID  
 Direction  
 Distance  
 Elevation

MAP FINDINGS

Site

Database(s)

EDR ID Number  
 EPA ID Number

**UBDT, INC. (Continued)**

**1024782030**

Universal Waste Destination Facility:	Yes
Federal Universal Waste:	No
Active Site State-Reg Handler:	---
Federal Facility Indicator:	Not reported
Hazardous Secondary Material Indicator:	N
Sub-Part K Indicator:	Not reported
2018 GPRA Permit Baseline:	Not on the Baseline
2018 GPRA Renewals Baseline:	Not on the Baseline
202 GPRA Corrective Action Baseline:	No
Subject to Corrective Action Universe:	No
Non-TSDFs Where RCRA CA has Been Imposed Universe:	No
Corrective Action Priority Ranking:	No NCAPS ranking
Environmental Control Indicator:	No
Institutional Control Indicator:	No
Human Exposure Controls Indicator:	N/A
Groundwater Controls Indicator:	N/A
Significant Non-Complier Universe:	No
Unaddressed Significant Non-Complier Universe:	No
Addressed Significant Non-Complier Universe:	No
Significant Non-Complier With a Compliance Schedule Universe:	No
Financial Assurance Required:	Not reported
Handler Date of Last Change:	20190222
Recognized Trader-Importer:	No
Recognized Trader-Exporter:	No
Importer of Spent Lead Acid Batteries:	No
Exporter of Spent Lead Acid Batteries:	No
Recycler Activity Without Storage:	No
Manifest Broker:	No
Sub-Part P Indicator:	No

Handler - Owner Operator:

Owner/Operator Indicator:	Operator
Owner/Operator Name: GERARDO CONTRERAS	
Legal Status:	Other
Date Became Current:	Not reported
Date Ended Current:	Not reported
Owner/Operator Address:	4039 CALLE PLATINO #E
Owner/Operator City,State,Zip:	OCEANSIDE, CA 92056
Owner/Operator Telephone:	858-432-2817
Owner/Operator Telephone Ext:	Not reported
Owner/Operator Fax:	Not reported
Owner/Operator Email:	Not reported

Owner/Operator Indicator:	Owner
Owner/Operator Name: UBDT, INC.	
Legal Status:	Other
Date Became Current:	Not reported
Date Ended Current:	Not reported
Owner/Operator Address:	4039 CALLE PLATINO #E
Owner/Operator City,State,Zip:	OCEANSIDE, CA 92056
Owner/Operator Telephone:	858-432-2817
Owner/Operator Telephone Ext:	Not reported
Owner/Operator Fax:	Not reported
Owner/Operator Email:	Not reported

Map ID  
 Direction  
 Distance  
 Elevation

MAP FINDINGS

Site

Database(s)

EDR ID Number  
 EPA ID Number

**UBDT, INC. (Continued)**

**1024782030**

Historic Generators:

Receive Date:	20190220
Handler Name:	UBDT, INC.
Federal Waste Generator Description:	Not a generator, verified
State District Owner:	Not reported
Large Quantity Handler of Universal Waste:	No
Recognized Trader Importer:	No
Recognized Trader Exporter:	No
Spent Lead Acid Battery Importer:	No
Spent Lead Acid Battery Exporter:	No
Current Record:	Yes
Non Storage Recycler Activity:	Not reported
Electronic Manifest Broker:	Not reported

List of NAICS Codes and Descriptions:

NAICS Code:	56299
NAICS Description:	ALL OTHER WASTE MANAGEMENT SERVICES

Facility Has Received Notices of Violations:

Violations:	No Violations Found
-------------	---------------------

Evaluation Action Summary:

Evaluations:	No Evaluations Found
--------------	----------------------

**J54  
 NW  
 1/8-1/4  
 0.174 mi.  
 921 ft.**

**DEDICATED DELIVERY PROFESSIONALS  
 4039 CALLE PLATINO STE D  
 OCEANSIDE, CA 92056**

**RCRA NonGen / NLR**

**1027524675  
 CAC003217206**

**Site 4 of 4 in cluster J**

**Relative:  
 Higher  
 Actual:  
 288 ft.**

RCRA Listings:

Date Form Received by Agency:	20230210
Handler Name:	Dedicated Delivery Professionals
Handler Address:	4039 CALLE PLATINO STE D
Handler City,State,Zip:	OCEANSIDE, CA 92056
EPA ID:	CAC003217206
Contact Name:	JACOB TRONCOSO
Contact Address:	10215 PAINTER AVE.
Contact City,State,Zip:	SANTA FE SPRINGS, CA 90670
Contact Telephone:	562-941-9800
Contact Fax:	Not reported
Contact Email:	JTRONCOSO@DDPDDL.COM
Contact Title:	Not reported
EPA Region:	09
Land Type:	Not reported
Federal Waste Generator Description:	Not a generator, verified
Non-Notifier:	Not reported
Biennial Report Cycle:	Not reported
Accessibility:	Not reported
Active Site Indicator:	Not reported
State District Owner:	Not reported
State District:	Not reported
Mailing Address:	10215 PAINTER AVE.
Mailing City,State,Zip:	SANTA FE SPRINGS, CA 90670
Owner Name:	Joe Comins



Map ID  
 Direction  
 Distance  
 Elevation

MAP FINDINGS

Site

Database(s)

EDR ID Number  
 EPA ID Number

**DEDICATED DELIVERY PROFESSIONALS (Continued)**

**1027524675**

Owner Type:	Other
Operator Name:	Jacob Troncoso
Operator Type:	Other
Short-Term Generator Activity:	No
Importer Activity:	No
Mixed Waste Generator:	No
Transporter Activity:	No
Transfer Facility Activity:	No
Recycler Activity with Storage:	No
Small Quantity On-Site Burner Exemption:	No
Smelting Melting and Refining Furnace Exemption:	No
Underground Injection Control:	No
Off-Site Waste Receipt:	No
Universal Waste Indicator:	No
Universal Waste Destination Facility:	No
Federal Universal Waste:	No
Active Site State-Reg Handler:	---
Federal Facility Indicator:	Not reported
Hazardous Secondary Material Indicator:	N
Sub-Part K Indicator:	Not reported
2018 GPRA Permit Baseline:	Not on the Baseline
2018 GPRA Renewals Baseline:	Not on the Baseline
202 GPRA Corrective Action Baseline:	No
Subject to Corrective Action Universe:	No
Non-TSDFs Where RCRA CA has Been Imposed Universe:	No
Corrective Action Priority Ranking:	No NCAPS ranking
Environmental Control Indicator:	No
Institutional Control Indicator:	No
Human Exposure Controls Indicator:	N/A
Groundwater Controls Indicator:	N/A
Significant Non-Complier Universe:	No
Unaddressed Significant Non-Complier Universe:	No
Addressed Significant Non-Complier Universe:	No
Significant Non-Complier With a Compliance Schedule Universe:	No
Financial Assurance Required:	Not reported
Handler Date of Last Change:	20230212
Recognized Trader-Importer:	No
Recognized Trader-Exporter:	No
Importer of Spent Lead Acid Batteries:	No
Exporter of Spent Lead Acid Batteries:	No
Recycler Activity Without Storage:	No
Manifest Broker:	No
Sub-Part P Indicator:	No

Handler - Owner Operator:

Owner/Operator Indicator:	Operator
Owner/Operator Name:	JACOB TRONCOSO
Legal Status:	Other
Date Became Current:	Not reported
Date Ended Current:	Not reported
Owner/Operator Address:	10215 PAINTER AVE.
Owner/Operator City,State,Zip:	SANTA FE SPRINGS, CA 90670
Owner/Operator Telephone:	562-941-9800
Owner/Operator Telephone Ext:	Not reported
Owner/Operator Fax:	Not reported
Owner/Operator Email:	Not reported

Map ID  
Direction  
Distance  
Elevation

MAP FINDINGS

Site

Database(s)

EDR ID Number  
EPA ID Number

**DEDICATED DELIVERY PROFESSIONALS (Continued)**

**1027524675**

Owner/Operator Indicator: Owner  
Owner/Operator Name: JOE COMINS  
Legal Status: Other  
Date Became Current: Not reported  
Date Ended Current: Not reported  
Owner/Operator Address: 10215 PAINTER AVE.  
Owner/Operator City,State,Zip: SANTA FE SPRINGS, CA 90670  
Owner/Operator Telephone: 562-941-9800  
Owner/Operator Telephone Ext: Not reported  
Owner/Operator Fax: Not reported  
Owner/Operator Email: Not reported

Historic Generators:

Receive Date: 20230210  
Handler Name: DEDICATED DELIVERY PROFESSIONALS  
Federal Waste Generator Description: Not a generator, verified  
State District Owner: Not reported  
Large Quantity Handler of Universal Waste: No  
Recognized Trader Importer: No  
Recognized Trader Exporter: No  
Spent Lead Acid Battery Importer: No  
Spent Lead Acid Battery Exporter: No  
Current Record: Yes  
Non Storage Recycler Activity: No  
Electronic Manifest Broker: No

List of NAICS Codes and Descriptions:

NAICS Code: 488510  
NAICS Description: FREIGHT TRANSPORTATION ARRANGEMENT

Facility Has Received Notices of Violations:

Violations: No Violations Found

Evaluation Action Summary:

Evaluations: No Evaluations Found

**K55**  
**NNW**  
**1/8-1/4**  
**0.175 mi.**  
**926 ft.**

**SOUTHWEST GREENE INTERNATIONAL INC**

**PFAS ECHO 1027421539**

**OCEANSIDE, CA**

**N/A**

**Site 1 of 7 in cluster K**

**Relative:**  
**Higher**

**PFAS ECHO:**

**Actual:**  
**261 ft.**

Name: SOUTHWEST GREENE INTERNATIONAL INC  
Address: Not reported  
City,State,Zip: OCEANSIDE, CA  
Latitude: 33.20544  
Longitude: -117.29401  
Count: 1  
County: SAN DIEGO  
Status: Active  
Region: 09  
Industry: Metal Machinery Mfg  
ECHO Facility Report: <https://echo.epa.gov/detailed-facility-report?fid=110065620545>  
Facility Percent Minority: 52.969

Map ID  
Direction  
Distance  
Elevation

MAP FINDINGS

Site

Database(s)

EDR ID Number  
EPA ID Number

**SOUTHWEST GREENE INTERNATIONAL INC (Continued)**

**1027421539**

Facility Derived Tribes:	Pala Band of Mission Indians - 14.3 mile(s), San Pasqual Band of Diegueno Mission Indians of California - 17.6 mile(s), Rincon Band of Luiseno Mission Indians of Rincon Reservation, California - 18 mile(s), Pauma Band of Luiseno Mission Indians of the Pau
Facility Population:	4784.52
EPA Programs:	RCRA
Federal Facility:	No
Federal Agency:	-
Facility FIPS Code:	06073
Facility Indian Country Flag:	N
Facility Collection Method:	ADDRESS MATCHING-HOUSE NUMBER
Facility Derived HUC:	18070303
Facility Derived WBD:	180703030504
Facility Derived CD113:	49
Facility Derived CB2010:	060730185131030
Facility Major Flag:	-
Facility Active Flag:	Y
Facility Inspection Count:	0
Facility Date Last Inspection:	-
Facility Days Last Inspection:	-
Facility Informal Count:	0
Facility Date Last Informal Action:	-
Facility Formal Action Count:	0
Facility Date Last Formal Action:	-
Facility Total Penalties:	0
Facility Penalty Count:	-
Facility Date Last Penalty:	-
Facility Last Penalty AMT:	-
Facility QTRS With NC:	0
Facility Programs With SNC:	0
Facility Compliance Status:	No Violation Identified
Facility SNC Flag:	N
AIR Flag:	N
NPDES Flag:	N
SDWIS Flag:	N
RCRA Flag:	Y
TRI Flag:	N
GHG Flag:	N
AIR IDS:	-
CAA Permit Types:	-
CAA NAICS:	-
CAA SICs:	-
NPDES IDS:	-
CWA Permit Types:	-
CWA NAICS:	-
CWA SICs:	-
RCRA IDS:	CAL000364086
RCRA Permit Types:	Other
RCRA NAICS:	333999 333319 332999 33271
SDWA IDS:	-
SDWA System Types:	-
SDWA Compliance Status:	-
SDWA SNC Flag:	N
TRI IDS:	-
TRI Releases Transfers:	-
TRI On Site Releases:	-
TRI Off Site Transfers:	-

Map ID  
 Direction  
 Distance  
 Elevation

MAP FINDINGS

EDR ID Number  
 EPA ID Number

---

**SOUTHWEST GREENE INTERNATIONAL INC (Continued)**

**1027421539**

TRI Reporter: -  
 Facility IMP Water Flag: -  
 EJSCREEN Flag US: Y  
 EJSCREEN Report: [https://ejSCREEN.epa.gov/mapper/mobile/EJSCREEN\\_mobile.aspx?geometry=%7B%22x%22:-117.29401,%22y%22:33.20544,%22spatialReference%22:%7B%22wkid%22:4326%7D%7D&unit=9035&areatype=&areaid=&basemap=streets&distance=1](https://ejSCREEN.epa.gov/mapper/mobile/EJSCREEN_mobile.aspx?geometry=%7B%22x%22:-117.29401,%22y%22:33.20544,%22spatialReference%22:%7B%22wkid%22:4326%7D%7D&unit=9035&areatype=&areaid=&basemap=streets&distance=1)

**56**  
**SSW**  
**1/8-1/4**  
**0.178 mi.**  
**942 ft.**

**JOSEPH SALGUERO**  
**3917 SHENANDOAH DR.**  
**OCEANSIDE, CA 92056**

**RCRA NonGen / NLR 1025839815**  
**CAC003019415**

**Relative:**  
**Higher**  
**Actual:**  
**362 ft.**

RCRA Listings:  
 Date Form Received by Agency: 20190612  
 Handler Name: Joseph Salguero  
 Handler Address: 3917 SHENANDOAH DR.  
 Handler City,State,Zip: OCEANSIDE, CA 92056  
 EPA ID: CAC003019415  
 Contact Name: JOSEPH SALGUERO  
 Contact Address: 3917 SHENANDOAH DR.  
 Contact City,State,Zip: OCEANSIDE, CA 92056  
 Contact Telephone: 760-532-3266  
 Contact Fax: Not reported  
 Contact Email: SDABATEMENT@GMAIL.COM  
 Contact Title: Not reported  
 EPA Region: 09  
 Land Type: Not reported  
 Federal Waste Generator Description: Not a generator, verified  
 Non-Notifier: Not reported  
 Biennial Report Cycle: Not reported  
 Accessibility: Not reported  
 Active Site Indicator: Handler Activities  
 State District Owner: Not reported  
 State District: Not reported  
 Mailing Address: 3917 SHENANDOAH DR.  
 Mailing City,State,Zip: OCEANSIDE, CA 92056  
 Owner Name: Joseph Salguero  
 Owner Type: Other  
 Operator Name: Joseph Salguero  
 Operator Type: Other  
 Short-Term Generator Activity: No  
 Importer Activity: No  
 Mixed Waste Generator: No  
 Transporter Activity: No  
 Transfer Facility Activity: No  
 Recycler Activity with Storage: No  
 Small Quantity On-Site Burner Exemption: No  
 Smelting Melting and Refining Furnace Exemption: No  
 Underground Injection Control: No  
 Off-Site Waste Receipt: No  
 Universal Waste Indicator: Yes  
 Universal Waste Destination Facility: Yes  
 Federal Universal Waste: No  
 Active Site State-Reg Handler: ---  
 Federal Facility Indicator: Not reported  
 Hazardous Secondary Material Indicator: N  
 Sub-Part K Indicator: Not reported

Map ID  
 Direction  
 Distance  
 Elevation

MAP FINDINGS

Site

Database(s)

EDR ID Number  
 EPA ID Number

**JOSEPH SALGUERO (Continued)**

**1025839815**

2018 GPRA Permit Baseline:	Not on the Baseline
2018 GPRA Renewals Baseline:	Not on the Baseline
202 GPRA Corrective Action Baseline:	No
Subject to Corrective Action Universe:	No
Non-TSDFs Where RCRA CA has Been Imposed Universe:	No
Corrective Action Priority Ranking:	No NCAPS ranking
Environmental Control Indicator:	No
Institutional Control Indicator:	No
Human Exposure Controls Indicator:	N/A
Groundwater Controls Indicator:	N/A
Significant Non-Complier Universe:	No
Unaddressed Significant Non-Complier Universe:	No
Addressed Significant Non-Complier Universe:	No
Significant Non-Complier With a Compliance Schedule Universe:	No
Financial Assurance Required:	Not reported
Handler Date of Last Change:	20190627
Recognized Trader-Importer:	No
Recognized Trader-Exporter:	No
Importer of Spent Lead Acid Batteries:	No
Exporter of Spent Lead Acid Batteries:	No
Recycler Activity Without Storage:	No
Manifest Broker:	No
Sub-Part P Indicator:	No

Handler - Owner Operator:

Owner/Operator Indicator:	Operator
Owner/Operator Name: JOSEPH SALGUERO	
Legal Status:	Other
Date Became Current:	Not reported
Date Ended Current:	Not reported
Owner/Operator Address:	3917 SHENANDOAH DR.
Owner/Operator City,State,Zip:	OCEANSIDE, CA 92056
Owner/Operator Telephone:	760-532-3266
Owner/Operator Telephone Ext:	Not reported
Owner/Operator Fax:	Not reported
Owner/Operator Email:	Not reported

Owner/Operator Indicator:	Owner
Owner/Operator Name: JOSEPH SALGUERO	
Legal Status:	Other
Date Became Current:	Not reported
Date Ended Current:	Not reported
Owner/Operator Address:	3917 SHENANDOAH DR.
Owner/Operator City,State,Zip:	OCEANSIDE, CA 92056
Owner/Operator Telephone:	760-532-3266
Owner/Operator Telephone Ext:	Not reported
Owner/Operator Fax:	Not reported
Owner/Operator Email:	Not reported

Historic Generators:

Receive Date:	20190612
Handler Name: JOSEPH SALGUERO	
Federal Waste Generator Description:	Not a generator, verified
State District Owner:	Not reported
Large Quantity Handler of Universal Waste:	No

Map ID  
 Direction  
 Distance  
 Elevation

MAP FINDINGS

Site

Database(s)

EDR ID Number  
 EPA ID Number

**JOSEPH SALGUERO (Continued)**

**1025839815**

Recognized Trader Importer:	No
Recognized Trader Exporter:	No
Spent Lead Acid Battery Importer:	No
Spent Lead Acid Battery Exporter:	No
Current Record:	Yes
Non Storage Recycler Activity:	Not reported
Electronic Manifest Broker:	Not reported

List of NAICS Codes and Descriptions:

NAICS Code:	56299
NAICS Description:	ALL OTHER WASTE MANAGEMENT SERVICES

Facility Has Received Notices of Violations:

Violations:	No Violations Found
-------------	---------------------

Evaluation Action Summary:

Evaluations:	No Evaluations Found
--------------	----------------------

**H57**  
**NE**  
**1/8-1/4**  
**0.194 mi.**  
**1023 ft.**

**DEL ORO SMILES DENTISTRY**  
**4171 OCEANSIDE BLVD STE 100C**  
**OCEANSIDE, CA 92056**

**RCRA NonGen / NLR**

**1024872821**  
**CAL000441469**

**Site 3 of 3 in cluster H**

**Relative:**  
**Higher**  
**Actual:**  
**235 ft.**

RCRA Listings:	
Date Form Received by Agency:	20181204
Handler Name:	Del Oro Smiles Dentistry
Handler Address:	4171 OCEANSIDE BLVD STE 100C
Handler City,State,Zip:	OCEANSIDE, CA 92056
EPA ID:	CAL000441469
Contact Name:	ANNIE PEARLMAN
Contact Address:	4171 OCEANSIDE BLVD STE 100C
Contact City,State,Zip:	OCEANSIDE, CA 92056
Contact Telephone:	760-283-7180
Contact Fax:	Not reported
Contact Email:	RISK@PACDEN.COM
Contact Title:	Not reported
EPA Region:	09
Land Type:	Not reported
Federal Waste Generator Description:	Not a generator, verified
Non-Notifier:	Not reported
Biennial Report Cycle:	Not reported
Accessibility:	Not reported
Active Site Indicator:	Handler Activities
State District Owner:	Not reported
State District:	Not reported
Mailing Address:	17000 RED HILL AVE
Mailing City,State,Zip:	IRVINE, CA 92614
Owner Name:	Victoria D Nguyen D.D.S Inc
Owner Type:	Other
Operator Name:	Annie Pearlman
Operator Type:	Other
Short-Term Generator Activity:	No
Importer Activity:	No
Mixed Waste Generator:	No

Map ID  
 Direction  
 Distance  
 Elevation

MAP FINDINGS

Site

Database(s)

EDR ID Number  
 EPA ID Number

**DEL ORO SMILES DENTISTRY (Continued)**

**1024872821**

Transporter Activity:	No
Transfer Facility Activity:	No
Recycler Activity with Storage:	No
Small Quantity On-Site Burner Exemption:	No
Smelting Melting and Refining Furnace Exemption:	No
Underground Injection Control:	No
Off-Site Waste Receipt:	No
Universal Waste Indicator:	Yes
Universal Waste Destination Facility:	Yes
Federal Universal Waste:	No
Active Site State-Reg Handler:	---
Federal Facility Indicator:	Not reported
Hazardous Secondary Material Indicator:	N
Sub-Part K Indicator:	Not reported
2018 GPRA Permit Baseline:	Not on the Baseline
2018 GPRA Renewals Baseline:	Not on the Baseline
202 GPRA Corrective Action Baseline:	No
Subject to Corrective Action Universe:	No
Non-TSDFs Where RCRA CA has Been Imposed Universe:	No
Corrective Action Priority Ranking:	No NCAPS ranking
Environmental Control Indicator:	No
Institutional Control Indicator:	No
Human Exposure Controls Indicator:	N/A
Groundwater Controls Indicator:	N/A
Significant Non-Complier Universe:	No
Unaddressed Significant Non-Complier Universe:	No
Addressed Significant Non-Complier Universe:	No
Significant Non-Complier With a Compliance Schedule Universe:	No
Financial Assurance Required:	Not reported
Handler Date of Last Change:	20181220
Recognized Trader-Importer:	No
Recognized Trader-Exporter:	No
Importer of Spent Lead Acid Batteries:	No
Exporter of Spent Lead Acid Batteries:	No
Recycler Activity Without Storage:	No
Manifest Broker:	No
Sub-Part P Indicator:	No

Handler - Owner Operator:

Owner/Operator Indicator:	Operator
Owner/Operator Name:	ANNIE PEARLMAN
Legal Status:	Other
Date Became Current:	Not reported
Date Ended Current:	Not reported
Owner/Operator Address:	4171 OCEANSIDE BLVD STE 100C
Owner/Operator City,State,Zip:	OCEANSIDE, CA 92056
Owner/Operator Telephone:	760-283-7180
Owner/Operator Telephone Ext:	Not reported
Owner/Operator Fax:	Not reported
Owner/Operator Email:	Not reported

Owner/Operator Indicator:	Owner
Owner/Operator Name:	VICTORIA D NGUYEN D.D.S INC
Legal Status:	Other
Date Became Current:	Not reported
Date Ended Current:	Not reported

Map ID  
 Direction  
 Distance  
 Elevation

MAP FINDINGS

Site

Database(s)

EDR ID Number  
 EPA ID Number

**DEL ORO SMILES DENTISTRY (Continued)**

**1024872821**

Owner/Operator Address: 4171 OCEANSIDE BLVD STE 100C  
 Owner/Operator City,State,Zip: OCEANSIDE, CA 92056  
 Owner/Operator Telephone: 760-283-7180  
 Owner/Operator Telephone Ext: Not reported  
 Owner/Operator Fax: Not reported  
 Owner/Operator Email: Not reported

Historic Generators:

Receive Date: 20181204  
 Handler Name: DEL ORO SMILES DENTISTRY  
 Federal Waste Generator Description: Not a generator, verified  
 State District Owner: Not reported  
 Large Quantity Handler of Universal Waste: No  
 Recognized Trader Importer: No  
 Recognized Trader Exporter: No  
 Spent Lead Acid Battery Importer: No  
 Spent Lead Acid Battery Exporter: No  
 Current Record: Yes  
 Non Storage Recycler Activity: Not reported  
 Electronic Manifest Broker: Not reported

List of NAICS Codes and Descriptions:

NAICS Code: 621210  
 NAICS Description: OFFICES OF DENTISTS

Facility Has Received Notices of Violations:

Violations: No Violations Found

Evaluation Action Summary:

Evaluations: No Evaluations Found

**L58**  
**NE**  
**1/8-1/4**  
**0.197 mi.**  
**1038 ft.**

**ALBERTSONS 740**  
**4150 OCEANSIDE BLVD**  
**OCEANSIDE, CA 92056**  
**Site 1 of 2 in cluster L**

**RCRA-VSQQ 1024838185**  
**CAL000384653**

**Relative:**  
**Higher**  
**Actual:**  
**251 ft.**

RCRA Listings:  
 Date Form Received by Agency: 20220418  
 Handler Name: Albertsons 740  
 Handler Address: 4150 OCEANSIDE BLVD  
 Handler City,State,Zip: OCEANSIDE, CA 92056  
 EPA ID: CAL000384653  
 Contact Name: JILL WASHBURN  
 Contact Address: 250 E PARKCENTER BLVD ERC DEPT  
 Contact City,State,Zip: BOISE, ID 83706-3940  
 Contact Telephone: 208-395-3949  
 Contact Fax: 208-395-4508  
 Contact Email: JILL.WASHBURN@ALBERTSONS.COM  
 Contact Title: Not reported  
 EPA Region: 09  
 Land Type: Private  
 Federal Waste Generator Description: Conditionally Exempt Small Quantity Generator  
 Non-Notifier: Not reported  
 Biennial Report Cycle: Not reported



Map ID  
 Direction  
 Distance  
 Elevation

MAP FINDINGS

Site

Database(s)

EDR ID Number  
 EPA ID Number

**ALBERTSONS 740 (Continued)**

**1024838185**

Accessibility:	Not reported
Active Site Indicator:	Handler Activities
State District Owner:	Not reported
State District:	Not reported
Mailing Address:	250 E PARKCENTER BLVD ERC DEPT
Mailing City,State,Zip:	BOISE, ID 83706-3940
Owner Name:	Abs Ca-O Lic
Owner Type:	Private
Operator Name:	Albertsons 740
Operator Type:	Private
Short-Term Generator Activity:	No
Importer Activity:	No
Mixed Waste Generator:	No
Transporter Activity:	No
Transfer Facility Activity:	No
Recycler Activity with Storage:	No
Small Quantity On-Site Burner Exemption:	No
Smelting Melting and Refining Furnace Exemption:	No
Underground Injection Control:	No
Off-Site Waste Receipt:	No
Universal Waste Indicator:	No
Universal Waste Destination Facility:	No
Federal Universal Waste:	No
Active Site State-Reg Handler:	---
Federal Facility Indicator:	Not reported
Hazardous Secondary Material Indicator:	N
Sub-Part K Indicator:	Not reported
2018 GPRA Permit Baseline:	Not on the Baseline
2018 GPRA Renewals Baseline:	Not on the Baseline
202 GPRA Corrective Action Baseline:	No
Subject to Corrective Action Universe:	No
Non-TSDFs Where RCRA CA has Been Imposed Universe:	No
Corrective Action Priority Ranking:	No NCAPS ranking
Environmental Control Indicator:	No
Institutional Control Indicator:	No
Human Exposure Controls Indicator:	N/A
Groundwater Controls Indicator:	N/A
Significant Non-Complier Universe:	No
Unaddressed Significant Non-Complier Universe:	No
Addressed Significant Non-Complier Universe:	No
Significant Non-Complier With a Compliance Schedule Universe:	No
Financial Assurance Required:	Not reported
Handler Date of Last Change:	20220421
Recognized Trader-Importer:	No
Recognized Trader-Exporter:	No
Importer of Spent Lead Acid Batteries:	No
Exporter of Spent Lead Acid Batteries:	No
Recycler Activity Without Storage:	No
Manifest Broker:	No
Sub-Part P Indicator:	No

Hazardous Waste Summary:

Waste Code:	D001
Waste Description:	Ignitable Waste
Waste Code:	D002

Map ID  
Direction  
Distance  
Elevation

MAP FINDINGS

Site

Database(s)

EDR ID Number  
EPA ID Number

**ALBERTSONS 740 (Continued)**

**1024838185**

Waste Description:	Corrosive Waste
Waste Code:	D005
Waste Description:	Barium
Waste Code:	D006
Waste Description:	Cadmium
Waste Code:	D007
Waste Description:	Chromium
Waste Code:	D008
Waste Description:	Lead
Waste Code:	D009
Waste Description:	Mercury
Waste Code:	D010
Waste Description:	Selenium
Waste Code:	D011
Waste Description:	Silver
Waste Code:	D018
Waste Description:	Benzene
Waste Code:	D024
Waste Description:	M-Cresol
Waste Code:	D026
Waste Description:	Cresol
Waste Code:	U002
Waste Description:	2-Propanone (l) (Or) Acetone (l)
Waste Code:	U117
Waste Description:	Ethane, 1,1'-Oxybis-(l) (Or) Ethyl Ether (l)
Waste Code:	U154
Waste Description:	Methanol (l) (Or) Methyl Alcohol (l)
Waste Code:	U159
Waste Description:	2-Butanone (l,T) (Or) Methyl Ethyl Ketone (Mek) (l,T)

Handler - Owner Operator:

Owner/Operator Indicator:	Operator
Owner/Operator Name:	JILL WASHBURN
Legal Status:	Other
Date Became Current:	Not reported
Date Ended Current:	Not reported
Owner/Operator Address:	PO BOX 20, DEPT. 81014
Owner/Operator City,State,Zip:	BOISE, ID 83726
Owner/Operator Telephone:	208-395-3949
Owner/Operator Telephone Ext:	Not reported
Owner/Operator Fax:	Not reported
Owner/Operator Email:	Not reported

Map ID  
Direction  
Distance  
Elevation

MAP FINDINGS

Site

Database(s)

EDR ID Number  
EPA ID Number

**ALBERTSONS 740 (Continued)**

**1024838185**

Owner/Operator Indicator: Operator  
Owner/Operator Name: ALBERTSONS 740  
Legal Status: Private  
Date Became Current: 19890831  
Date Ended Current: Not reported  
Owner/Operator Address: 4150 OCEANSIDE BLVD  
Owner/Operator City,State,Zip: OCEANSIDE, CA 92056  
Owner/Operator Telephone: 760-940-8282  
Owner/Operator Telephone Ext: Not reported  
Owner/Operator Fax: Not reported  
Owner/Operator Email: S0740C90@ALBERTSONS.COM

Owner/Operator Indicator: Owner  
Owner/Operator Name: ALBERTSONS, LLC  
Legal Status: Other  
Date Became Current: Not reported  
Date Ended Current: Not reported  
Owner/Operator Address: 250 E PARKCENTER BLVD DEPT 81014  
Owner/Operator City,State,Zip: BOISE, ID 83706-3940  
Owner/Operator Telephone: 208-395-4793  
Owner/Operator Telephone Ext: Not reported  
Owner/Operator Fax: Not reported  
Owner/Operator Email: Not reported

Owner/Operator Indicator: Owner  
Owner/Operator Name: ABS CA-O LLC  
Legal Status: Private  
Date Became Current: 19890831  
Date Ended Current: Not reported  
Owner/Operator Address: 250 E PARKCENTER BLVD ERC DEPT  
Owner/Operator City,State,Zip: BOISE, ID 83706-3940  
Owner/Operator Telephone: 208-395-4793  
Owner/Operator Telephone Ext: Not reported  
Owner/Operator Fax: Not reported  
Owner/Operator Email: ERICA.FRANSEN@ALBERTSONS.COM

Historic Generators:

Receive Date: 20130417  
Handler Name: ALBERTSON'S # 6740  
Federal Waste Generator Description: Not a generator, verified  
State District Owner: Not reported  
Large Quantity Handler of Universal Waste: No  
Recognized Trader Importer: No  
Recognized Trader Exporter: No  
Spent Lead Acid Battery Importer: No  
Spent Lead Acid Battery Exporter: No  
Current Record: No  
Non Storage Recycler Activity: Not reported  
Electronic Manifest Broker: Not reported

Receive Date: 20220418  
Handler Name: ALBERTSONS 740  
Federal Waste Generator Description: Conditionally Exempt Small Quantity Generator  
State District Owner: Not reported  
Large Quantity Handler of Universal Waste: No  
Recognized Trader Importer: No  
Recognized Trader Exporter: No

Map ID  
 Direction  
 Distance  
 Elevation

MAP FINDINGS

Site

Database(s)

EDR ID Number  
 EPA ID Number

**ALBERTSONS 740 (Continued)**

**1024838185**

Spent Lead Acid Battery Importer: No  
 Spent Lead Acid Battery Exporter: No  
 Current Record: Yes  
 Non Storage Recycler Activity: No  
 Electronic Manifest Broker: No

List of NAICS Codes and Descriptions:

NAICS Code: 445110  
 NAICS Description: SUPERMARKETS AND OTHER GROCERY RETAILERS (EXCEPT CONVENIENCE RETAILERS)

NAICS Code: 45291  
 NAICS Description: WAREHOUSE CLUBS AND SUPERCENTERS

Facility Has Received Notices of Violations:

Violations: No Violations Found

Evaluation Action Summary:

Evaluations: No Evaluations Found

**L59**  
**NE**  
**1/8-1/4**  
**0.197 mi.**  
**1038 ft.**

**ALBERTSONS #740**  
**4150 OCEANSIDE BLVD**  
**OCEANSIDE, CA 92056**  
**Site 2 of 2 in cluster L**

**San Diego Co. HMMD**  
**CERS HAZ WASTE**  
**HWTS**  
**HAZNET**  
**CERS**

**S110497114**  
**N/A**

**Relative:**  
**Higher**  
**Actual:**  
**251 ft.**

HMMD SAN DIEGO:  
 Name: ALBERTSON'S #6740  
 Address: 4150 OCEANSIDE BL  
 City,State,Zip: OCEANSIDE, CA 92056  
 Permit Number: 211700  
 Business Type: 6HK42  
 EPA Id Number: CAL000347648  
 APN: 162-502-22-00  
 Last HMMD Inspection: 04/22/2011  
 Facility Telephone: 760-940-8282  
 Permit Status: OPEN  
 Permit Expiration: 10/31/2013  
 Date Last Updated: 11/02/2012  
 Facility Owner: AMERICAN STORES COMPANY, LLC  
 Facility Mailing Address: P O BOX 20, DEPT 72405  
 Facility Mailing City: BOISE  
 Facility Mailing State: ID  
 Facility Mailing Zip: 83726  
 UST Owner: Not reported  
 Handle Regulated Hazmat: Not reported  
 Own Or Operate UST: Not reported  
 Subject To APSA: Not reported  
 Generate Haz Waste: Y  
 Treat Haz Waste: Not reported  
 Generate Medical Waste: Y  
 Inventory Active Permits (not SQG Medical):  
 Permit Number: 211700  
 Update Date: 11/02/2012  
 Case Number: 74-98-6

Map ID  
Direction  
Distance  
Elevation

MAP FINDINGS

Site

Database(s)

EDR ID Number  
EPA ID Number

**ALBERTSONS #740 (Continued)**

**S110497114**

Name: PROPANE  
Other Information: Not reported  
Material Waste: Material  
Hazardous Categories 1: PRESSURE RELEASE  
Hazardous Categories 2: Not reported

Permit Number: 211700  
Update Date: 11/02/2012  
Case Number: Not reported  
Name: WASTE 214 UNSPEC SOLVENT MIXTURE  
Other Information: AEROSOLS AND FLAMMABLES  
Material Waste: Waste  
Hazardous Categories 1: Not reported  
Hazardous Categories 2: Not reported

Permit Number: 211700  
Update Date: 11/02/2012  
Case Number: Not reported  
Name: WASTE 311 PHARMACEUTICAL WASTE  
Other Information: RCRA HAZARDOUS WASTE  
Material Waste: Waste  
Hazardous Categories 1: Not reported  
Hazardous Categories 2: Not reported

Permit Number: 211700  
Update Date: 11/02/2012  
Case Number: Not reported  
Name: WASTE 791 LIQUIDS WITH PH <OR= 2  
Other Information: WASTE CORROSIVE -ACIDIC  
Material Waste: Waste  
Hazardous Categories 1: Not reported  
Hazardous Categories 2: Not reported

Permit Number: 211700  
Update Date: 11/02/2012  
Case Number: Not reported  
Name: WASTE 902 INFECTIOUS WASTE, SHARPS  
Other Information: SHARPS WASTE - MAIL BACK  
Material Waste: Waste  
Hazardous Categories 1: Not reported  
Hazardous Categories 2: Not reported

Name: ALBERTSONS #740  
Address: 4150 OCEANSIDE BLVD  
City,State,Zip: OCEANSIDE, CA 92056  
Permit Number: Not reported  
Business Type: Not reported  
EPA Id Number: CAL000384653  
APN: Not reported  
Last HMMD Inspection: Not reported  
Facility Telephone: 760-940-8282  
Permit Status: Permit Renewed  
Permit Expiration: Not reported  
Date Last Updated: 03/02/2023  
Facility Owner: Not reported  
Facility Mailing Address: 251 Little Falls Drive, Wilmington, DE 19808

Map ID  
Direction  
Distance  
Elevation

MAP FINDINGS

Site

Database(s)

EDR ID Number  
EPA ID Number

**ALBERTSONS #740 (Continued)**

**S110497114**

Facility Mailing City: Not reported  
Facility Mailing State: Not reported  
Facility Mailing Zip: Not reported  
UST Owner: N  
Handle Regulated Hazmat: Not reported  
Own Or Operate UST: Not reported  
Subject To APSA: Not reported  
Generate Haz Waste: Y  
Treat Haz Waste: N  
Generate Medical Waste: Not reported

Waste and Materials:

Record ID: DEH2010-HUPFP-211700  
Permit Status: Permit Renewed  
Active Permit: Y  
Child Record Id: DEH2021-HCHEM-0287121  
Trade Secret: N  
Hazardous Material Type: Mixture  
Last Updated: 2022-02-19T01:01:11.000  
Chemical Name: N40 Refrigerant (R-448A)  
Common Name: R-448A Refrigerant  
Case Number: Not reported

Record ID: DEH2010-HUPFP-211700  
Permit Status: Permit Renewed  
Active Permit: Y  
Child Record Id: DEH2021-HWAST-0256017  
Trade Secret: N  
Hazardous Material Type: Not reported  
Last Updated: 2022-02-19T01:01:11.000  
Chemical Name: Retail Hazardous Waste oxidizers/damaged bleach  
Common Name: Retail Hazardous Waste oxidizers/damaged bleach  
Case Number: Not reported

Record ID: DEH2010-HUPFP-211700  
Permit Status: Permit Renewed  
Active Permit: Y  
Child Record Id: DEH2022-HCHEM-0321793  
Trade Secret: N  
Hazardous Material Type: Mixture  
Last Updated: 2022-10-25T01:50:05.000  
Chemical Name: N40 Refrigerant (R-448A)  
Common Name: R-448A Refrigerant  
Case Number: Not reported

Record ID: DEH2010-HUPFP-211700  
Permit Status: Permit Renewed  
Active Permit: Y  
Child Record Id: DEH2022-HCHEM-0321794  
Trade Secret: N  
Hazardous Material Type: Pure  
Last Updated: 2022-10-25T01:50:05.000  
Chemical Name: Helium  
Common Name: Helium Gas  
Case Number: 7440-59-7

Record ID: DEH2010-HUPFP-211700  
Permit Status: Permit Renewed

Map ID  
Direction  
Distance  
Elevation

MAP FINDINGS

Site

Database(s)

EDR ID Number  
EPA ID Number

**ALBERTSONS #740 (Continued)**

**S110497114**

Active Permit:	Y
Child Record Id:	DEH2022-HWAST-0289015
Trade Secret:	N
Hazardous Material Type:	Not reported
Last Updated:	2022-10-25T01:50:05.000
Chemical Name:	Retail Hazardous Waste aerosols and flammables
Common Name:	Retail Hazardous Waste aerosols and flammables
Case Number:	Not reported
Record ID:	DEH2010-HUPFP-211700
Permit Status:	Permit Renewed
Active Permit:	Y
Child Record Id:	DEH2022-HWAST-0289020
Trade Secret:	N
Hazardous Material Type:	Not reported
Last Updated:	2022-10-25T01:50:05.000
Chemical Name:	Retail Hazardous Waste - broken bulbs
Common Name:	Retail Hazardous Waste - broken bulbs
Case Number:	Not reported
Record ID:	DEH2010-HUPFP-211700
Permit Status:	Permit Renewed
Active Permit:	Y
Child Record Id:	DEH2016-HWAST-0082721
Trade Secret:	N
Hazardous Material Type:	Not reported
Last Updated:	2016-10-18T02:31:59.000
Chemical Name:	WASTE 214 UNSPEC SOLVENT MIXTURE
Common Name:	Retail Hazardous Waste 214 aerosols and flammables
Case Number:	Not reported
Record ID:	DEH2010-HUPFP-211700
Permit Status:	Permit Renewed
Active Permit:	Y
Child Record Id:	DEH2016-HWAST-0082722
Trade Secret:	N
Hazardous Material Type:	Not reported
Last Updated:	2016-10-18T02:31:59.000
Chemical Name:	WASTE 331 State regulated solids
Common Name:	Retail Hazardous Waste 331 State Regulated Solids
Case Number:	Not reported
Record ID:	DEH2010-HUPFP-211700
Permit Status:	Permit Renewed
Active Permit:	Y
Child Record Id:	DEH2016-HWAST-0082723
Trade Secret:	N
Hazardous Material Type:	Not reported
Last Updated:	2016-10-18T02:31:59.000
Chemical Name:	Waste 141, state regulated liquids
Common Name:	Retail Hazardous Waste State Regulated Liquids - 141
Case Number:	Not reported
Record ID:	DEH2010-HUPFP-211700
Permit Status:	Permit Renewed
Active Permit:	Y
Child Record Id:	DEH2016-HWAST-0082724

Map ID  
Direction  
Distance  
Elevation

MAP FINDINGS

Site

Database(s)

EDR ID Number  
EPA ID Number

**ALBERTSONS #740 (Continued)**

**S110497114**

Trade Secret:	N
Hazardous Material Type:	Not reported
Last Updated:	2016-10-18T02:31:59.000
Chemical Name:	Retail Hazardous Waste - 131, oxidizers
Common Name:	Retail Hazardous Waste - 131, oxidizers
Case Number:	Not reported
Record ID:	DEH2010-HUPFP-211700
Permit Status:	Permit Renewed
Active Permit:	Y
Child Record Id:	DEH2016-HWAST-0082725
Trade Secret:	N
Hazardous Material Type:	Not reported
Last Updated:	2016-10-18T02:31:59.000
Chemical Name:	Retail Hazardous Waste 122 corrosives
Common Name:	Retail Hazardous Waste 122 corrosives
Case Number:	Not reported
Record ID:	DEH2010-HUPFP-211700
Permit Status:	Permit Renewed
Active Permit:	Y
Child Record Id:	DEH2016-HWAST-0082726
Trade Secret:	N
Hazardous Material Type:	Not reported
Last Updated:	2016-10-18T02:31:59.000
Chemical Name:	Retail Hazardous Waste 791, acidic corrosives
Common Name:	Retail Hazardous Waste 791, acidic corrosives
Case Number:	Not reported
Record ID:	DEH2010-HUPFP-211700
Permit Status:	Permit Renewed
Active Permit:	Y
Child Record Id:	DEH2016-HWAST-0082727
Trade Secret:	N
Hazardous Material Type:	Not reported
Last Updated:	2016-10-18T02:31:59.000
Chemical Name:	Retail Hazardous Waste 232, toxics
Common Name:	Retail Hazardous Waste 232, toxics
Case Number:	Not reported
Record ID:	DEH2010-HUPFP-211700
Permit Status:	Permit Renewed
Active Permit:	Y
Child Record Id:	DEH2021-HCHEM-0287122
Trade Secret:	N
Hazardous Material Type:	Pure
Last Updated:	2022-02-19T01:01:11.000
Chemical Name:	Helium
Common Name:	Helium Gas
Case Number:	7440-59-7
Record ID:	DEH2010-HUPFP-211700
Permit Status:	Permit Renewed
Active Permit:	Y
Child Record Id:	DEH2018-HWAST-0150541
Trade Secret:	N
Hazardous Material Type:	Not reported



Map ID  
Direction  
Distance  
Elevation

MAP FINDINGS

Site

Database(s)

EDR ID Number  
EPA ID Number

**ALBERTSONS #740 (Continued)**

**S110497114**

Last Updated: 2019-03-15T00:40:07.000  
Chemical Name: WASTE 214 UNSPEC SOLVENT MIXTURE  
Common Name: Retail Hazardous Waste 214 aerosols and flammables  
Case Number: Not reported

Record ID: DEH2010-HUPFP-211700  
Permit Status: Permit Renewed  
Active Permit: Y  
Child Record Id: DEH2022-HCHEM-0347376  
Trade Secret: N  
Hazardous Material Type: Mixture  
Last Updated: 2023-02-14T02:20:44.000  
Chemical Name: N40 Refrigerant (R-448A)  
Common Name: R-448A Refrigerant  
Case Number: Not reported

Record ID: DEH2010-HUPFP-211700  
Permit Status: Permit Renewed  
Active Permit: Y  
Child Record Id: DEH2023-HCHEM-0358432  
Trade Secret: N  
Hazardous Material Type: Mixture  
Last Updated: 2023-03-02T04:04:35.000  
Chemical Name: N40 Refrigerant (R-448A)  
Common Name: R-448A Refrigerant  
Case Number: Not reported

Record ID: DEH2010-HUPFP-211700  
Permit Status: Permit Renewed  
Active Permit: Y  
Child Record Id: DEH2023-HCHEM-0358433  
Trade Secret: N  
Hazardous Material Type: Pure  
Last Updated: 2023-03-02T04:04:35.000  
Chemical Name: Helium  
Common Name: Helium Gas  
Case Number: 7440-59-7

Record ID: DEH2010-HUPFP-211700  
Permit Status: Permit Renewed  
Active Permit: Y  
Child Record Id: DEH2023-HWAST-0326973  
Trade Secret: N  
Hazardous Material Type: Not reported  
Last Updated: 2023-03-02T04:04:36.000  
Chemical Name: Retail Hazardous Waste aerosols and flammables  
Common Name: Retail Hazardous Waste aerosols and flammables  
Case Number: Not reported

Record ID: DEH2010-HUPFP-211700  
Permit Status: Permit Renewed  
Active Permit: Y  
Child Record Id: DEH2023-HWAST-0326974  
Trade Secret: N  
Hazardous Material Type: Not reported  
Last Updated: 2023-03-02T04:04:36.000  
Chemical Name: Retail Hazardous Waste 331 State Regulated Waste

Map ID  
Direction  
Distance  
Elevation

MAP FINDINGS

Site

Database(s)

EDR ID Number  
EPA ID Number

**ALBERTSONS #740 (Continued)**

**S110497114**

Common Name: Retail Hazardous Waste 331 State Regulated Waste  
Case Number: Not reported

Record ID: DEH2010-HUPFP-211700  
Permit Status: Permit Renewed  
Active Permit: Y  
Child Record Id: DEH2023-HWAST-0326975  
Trade Secret: N  
Hazardous Material Type: Not reported  
Last Updated: 2023-03-02T04:04:36.000  
Chemical Name: Retail Hazardous Waste corrosives  
Common Name: Retail Hazardous Waste corrosives  
Case Number: Not reported

Record ID: DEH2010-HUPFP-211700  
Permit Status: Permit Renewed  
Active Permit: Y  
Child Record Id: DEH2023-HWAST-0326976  
Trade Secret: N  
Hazardous Material Type: Not reported  
Last Updated: 2023-03-02T04:04:36.000  
Chemical Name: Retail Hazardous Waste oxidizers/damaged bleach  
Common Name: Retail Hazardous Waste oxidizers/damaged bleach  
Case Number: Not reported

Record ID: DEH2010-HUPFP-211700  
Permit Status: Permit Renewed  
Active Permit: Y  
Child Record Id: DEH2023-HWAST-0326977  
Trade Secret: N  
Hazardous Material Type: Not reported  
Last Updated: 2023-03-02T04:04:36.000  
Chemical Name: Retail Hazardous Waste - OTC Pharmaceuticals  
Common Name: Retail Hazardous Waste - OTC Pharmaceuticals  
Case Number: Not reported

Record ID: DEH2010-HUPFP-211700  
Permit Status: Permit Renewed  
Active Permit: Y  
Child Record Id: DEH2023-HWAST-0326978  
Trade Secret: N  
Hazardous Material Type: Not reported  
Last Updated: 2023-03-02T04:04:36.000  
Chemical Name: Retail Hazardous Waste, flammable liquids  
Common Name: Retail Hazardous Waste, flammable liquids  
Case Number: Not reported

Record ID: DEH2010-HUPFP-211700  
Permit Status: Permit Renewed  
Active Permit: Y  
Child Record Id: DEH2023-HWAST-0326979  
Trade Secret: N  
Hazardous Material Type: Not reported  
Last Updated: 2023-03-02T04:04:36.000  
Chemical Name: Not reported  
Common Name: Waste Oil  
Case Number: Not reported

Map ID  
Direction  
Distance  
Elevation

MAP FINDINGS

Site

Database(s)

EDR ID Number  
EPA ID Number

**ALBERTSONS #740 (Continued)**

**S110497114**

Record ID: DEH2010-HUPFP-211700  
Permit Status: Permit Renewed  
Active Permit: Y  
Child Record Id: DEH2021-HWAST-0256020  
Trade Secret: N  
Hazardous Material Type: Not reported  
Last Updated: 2022-02-19T01:01:11.000  
Chemical Name: Retail Hazardous Waste - broken bulbs  
Common Name: Retail Hazardous Waste - broken bulbs  
Case Number: Not reported

Record ID: DEH2010-HUPFP-211700  
Permit Status: Permit Renewed  
Active Permit: Y  
Child Record Id: DEH2018-HWAST-0150542  
Trade Secret: N  
Hazardous Material Type: Not reported  
Last Updated: 2019-03-15T00:40:07.000  
Chemical Name: Retail Hazardous Waste 331 State Regulated Waste  
Common Name: Retail Hazardous Waste 331 State Regulated Waste  
Case Number: Not reported

Record ID: DEH2010-HUPFP-211700  
Permit Status: Permit Renewed  
Active Permit: Y  
Child Record Id: DEH2018-HWAST-0150543  
Trade Secret: N  
Hazardous Material Type: Not reported  
Last Updated: 2019-03-15T00:40:07.000  
Chemical Name: Retail Hazardous Waste 141 corrosives  
Common Name: Retail Hazardous Waste 141 corrosives  
Case Number: Not reported

Record ID: DEH2010-HUPFP-211700  
Permit Status: Permit Renewed  
Active Permit: Y  
Child Record Id: DEH2018-HWAST-0150544  
Trade Secret: N  
Hazardous Material Type: Not reported  
Last Updated: 2019-03-15T00:40:07.000  
Chemical Name: Retail Hazardous Waste 352, toxics  
Common Name: Retail Hazardous Waste 352, toxics  
Case Number: Not reported

Record ID: DEH2010-HUPFP-211700  
Permit Status: Permit Renewed  
Active Permit: Y  
Child Record Id: DEH2022-HWAST-0289016  
Trade Secret: N  
Hazardous Material Type: Not reported  
Last Updated: 2022-10-25T01:50:05.000  
Chemical Name: Retail Hazardous Waste 331 State Regulated Waste  
Common Name: Retail Hazardous Waste 331 State Regulated Waste  
Case Number: Not reported

Record ID: DEH2010-HUPFP-211700  
Permit Status: Permit Renewed

Map ID  
Direction  
Distance  
Elevation

MAP FINDINGS

Site

Database(s)

EDR ID Number  
EPA ID Number

**ALBERTSONS #740 (Continued)**

**S110497114**

Active Permit: Y  
Child Record Id: DEH2022-HWAST-0289017  
Trade Secret: N  
Hazardous Material Type: Not reported  
Last Updated: 2022-10-25T01:50:05.000  
Chemical Name: Retail Hazardous Waste corrosives  
Common Name: Retail Hazardous Waste corrosives  
Case Number: Not reported

Record ID: DEH2010-HUPFP-211700  
Permit Status: Permit Renewed  
Active Permit: Y  
Child Record Id: DEH2022-HWAST-0289018  
Trade Secret: N  
Hazardous Material Type: Not reported  
Last Updated: 2022-10-25T01:50:05.000  
Chemical Name: Retail Hazardous Waste oxidizers/damaged bleach  
Common Name: Retail Hazardous Waste oxidizers/damaged bleach  
Case Number: Not reported

Record ID: DEH2010-HUPFP-211700  
Permit Status: Permit Renewed  
Active Permit: Y  
Child Record Id: DEH2022-HWAST-0289019  
Trade Secret: N  
Hazardous Material Type: Not reported  
Last Updated: 2022-10-25T01:50:05.000  
Chemical Name: Retail Hazardous Waste - OTC Pharmaceuticals  
Common Name: Retail Hazardous Waste - OTC Pharmaceuticals  
Case Number: Not reported

Record ID: DEH2010-HUPFP-211700  
Permit Status: Permit Renewed  
Active Permit: Y  
Child Record Id: DEH2022-HWAST-0289021  
Trade Secret: N  
Hazardous Material Type: Not reported  
Last Updated: 2022-10-25T01:50:05.000  
Chemical Name: Retail Hazardous Waste, flammable liquids  
Common Name: Retail Hazardous Waste, flammable liquids  
Case Number: Not reported

Record ID: DEH2010-HUPFP-211700  
Permit Status: Permit Renewed  
Active Permit: Y  
Child Record Id: DEH2019-HCHEM-0215660  
Trade Secret: N  
Hazardous Material Type: Mixture  
Last Updated: 2019-12-05T01:37:40.000  
Chemical Name: N40 Refrigerant (R-448A)  
Common Name: R-448A Refrigerant  
Case Number: Not reported

Record ID: DEH2010-HUPFP-211700  
Permit Status: Permit Renewed  
Active Permit: Y  
Child Record Id: DEH2019-HCHEM-0215661

Map ID  
Direction  
Distance  
Elevation

MAP FINDINGS

Site

Database(s)

EDR ID Number  
EPA ID Number

**ALBERTSONS #740 (Continued)**

**S110497114**

Trade Secret: N  
Hazardous Material Type: Pure  
Last Updated: 2019-12-05T01:37:40.000  
Chemical Name: Helium  
Common Name: Helium Gas  
Case Number: 7440-59-7

Record ID: DEH2010-HUPFP-211700  
Permit Status: Permit Renewed  
Active Permit: Y  
Child Record Id: DEH2019-HWAST-0185923  
Trade Secret: N  
Hazardous Material Type: Not reported  
Last Updated: 2019-12-05T01:37:40.000  
Chemical Name: Retail Hazardous Waste aerosols and flammables  
Common Name: Retail Hazardous Waste aerosols and flammables  
Case Number: Not reported

Record ID: DEH2010-HUPFP-211700  
Permit Status: Permit Renewed  
Active Permit: Y  
Child Record Id: DEH2019-HWAST-0185924  
Trade Secret: N  
Hazardous Material Type: Not reported  
Last Updated: 2019-12-05T01:37:40.000  
Chemical Name: Retail Hazardous Waste 331 State Regulated Waste  
Common Name: Retail Hazardous Waste 331 State Regulated Waste  
Case Number: Not reported

Record ID: DEH2010-HUPFP-211700  
Permit Status: Permit Renewed  
Active Permit: Y  
Child Record Id: DEH2019-HWAST-0185925  
Trade Secret: N  
Hazardous Material Type: Not reported  
Last Updated: 2019-12-05T01:37:40.000  
Chemical Name: Retail Hazardous Waste corrosives  
Common Name: Retail Hazardous Waste corrosives  
Case Number: Not reported

Record ID: DEH2010-HUPFP-211700  
Permit Status: Permit Renewed  
Active Permit: Y  
Child Record Id: DEH2019-HWAST-0185926  
Trade Secret: N  
Hazardous Material Type: Not reported  
Last Updated: 2019-12-05T01:37:40.000  
Chemical Name: Retail Hazardous Waste oxidizers  
Common Name: Retail Hazardous Waste oxidizers  
Case Number: Not reported

Record ID: DEH2010-HUPFP-211700  
Permit Status: Permit Renewed  
Active Permit: Y  
Child Record Id: DEH2019-HWAST-0185927  
Trade Secret: N  
Hazardous Material Type: Not reported

Map ID  
Direction  
Distance  
Elevation

MAP FINDINGS

Site

Database(s)

EDR ID Number  
EPA ID Number

**ALBERTSONS #740 (Continued)**

**S110497114**

Last Updated: 2019-12-05T01:37:40.000  
Chemical Name: Retail Hazardous Waste - OTC Pharmaceuticals  
Common Name: Retail Hazardous Waste - OTC Pharmaceuticals  
Case Number: Not reported

Record ID: DEH2010-HUPFP-211700  
Permit Status: Permit Renewed  
Active Permit: Y  
Child Record Id: DEH2017-HWAST-0115823  
Trade Secret: N  
Hazardous Material Type: Not reported  
Last Updated: 2018-03-09T02:39:20.000  
Chemical Name: WASTE 214 UNSPEC SOLVENT MIXTURE  
Common Name: Retail Hazardous Waste 214 aerosols and flammables  
Case Number: Not reported

Record ID: DEH2010-HUPFP-211700  
Permit Status: Permit Renewed  
Active Permit: Y  
Child Record Id: DEH2017-HWAST-0115824  
Trade Secret: N  
Hazardous Material Type: Not reported  
Last Updated: 2018-03-09T02:39:20.000  
Chemical Name: Retail Hazardous Waste 331 State Regulated Waste  
Common Name: Retail Hazardous Waste 331 State Regulated Waste  
Case Number: Not reported

Record ID: DEH2010-HUPFP-211700  
Permit Status: Permit Renewed  
Active Permit: Y  
Child Record Id: DEH2017-HWAST-0115825  
Trade Secret: N  
Hazardous Material Type: Not reported  
Last Updated: 2018-03-09T02:39:20.000  
Chemical Name: Retail Hazardous Waste - 141, oxidizers  
Common Name: Retail Hazardous Waste - 141, oxidizers  
Case Number: Not reported

Record ID: DEH2010-HUPFP-211700  
Permit Status: Permit Renewed  
Active Permit: Y  
Child Record Id: DEH2017-HWAST-0115826  
Trade Secret: N  
Hazardous Material Type: Not reported  
Last Updated: 2018-03-09T02:39:20.000  
Chemical Name: Retail Hazardous Waste 141 corrosives  
Common Name: Retail Hazardous Waste 141 corrosives  
Case Number: Not reported

Record ID: DEH2010-HUPFP-211700  
Permit Status: Permit Renewed  
Active Permit: Y  
Child Record Id: DEH2017-HWAST-0115827  
Trade Secret: N  
Hazardous Material Type: Not reported  
Last Updated: 2018-03-09T02:39:20.000  
Chemical Name: Retail Hazardous Waste 791, acidic corrosives

Map ID  
Direction  
Distance  
Elevation

MAP FINDINGS

Site

Database(s)

EDR ID Number  
EPA ID Number

**ALBERTSONS #740 (Continued)**

**S110497114**

Common Name: Retail Hazardous Waste 791, acidic corrosives  
Case Number: Not reported

Record ID: DEH2010-HUPFP-211700  
Permit Status: Permit Renewed  
Active Permit: Y  
Child Record Id: DEH2017-HWAST-0115828  
Trade Secret: N  
Hazardous Material Type: Not reported  
Last Updated: 2018-03-09T02:39:20.000  
Chemical Name: Retail Hazardous Waste 352, toxics  
Common Name: Retail Hazardous Waste 352, toxics  
Case Number: Not reported

Record ID: DEH2010-HUPFP-211700  
Permit Status: Permit Renewed  
Active Permit: Y  
Child Record Id: DEH2021-HWAST-0256014  
Trade Secret: N  
Hazardous Material Type: Not reported  
Last Updated: 2022-02-19T01:01:11.000  
Chemical Name: Retail Hazardous Waste aerosols and flammables  
Common Name: Retail Hazardous Waste aerosols and flammables  
Case Number: Not reported

Record ID: DEH2010-HUPFP-211700  
Permit Status: Permit Renewed  
Active Permit: Y  
Child Record Id: DEH2021-HWAST-0256015  
Trade Secret: N  
Hazardous Material Type: Not reported  
Last Updated: 2022-02-19T01:01:11.000  
Chemical Name: Retail Hazardous Waste 331 State Regulated Waste  
Common Name: Retail Hazardous Waste 331 State Regulated Waste  
Case Number: Not reported

Record ID: DEH2010-HUPFP-211700  
Permit Status: Permit Renewed  
Active Permit: Y  
Child Record Id: DEH2021-HWAST-0256016  
Trade Secret: N  
Hazardous Material Type: Not reported  
Last Updated: 2022-02-19T01:01:11.000  
Chemical Name: Retail Hazardous Waste corrosives  
Common Name: Retail Hazardous Waste corrosives  
Case Number: Not reported

Record ID: DEH2010-HUPFP-211700  
Permit Status: Permit Renewed  
Active Permit: Y  
Child Record Id: DEH2021-HWAST-0256018  
Trade Secret: N  
Hazardous Material Type: Not reported  
Last Updated: 2022-02-19T01:01:11.000  
Chemical Name: Retail Hazardous Waste - OTC Pharmaceuticals  
Common Name: Retail Hazardous Waste - OTC Pharmaceuticals  
Case Number: Not reported

Map ID  
Direction  
Distance  
Elevation

MAP FINDINGS

Site

Database(s)

EDR ID Number  
EPA ID Number

**ALBERTSONS #740 (Continued)**

**S110497114**

Record ID: DEH2010-HUPFP-211700  
Permit Status: Permit Renewed  
Active Permit: Y  
Child Record Id: DEH2021-HWAST-0256019  
Trade Secret: N  
Hazardous Material Type: Not reported  
Last Updated: 2022-02-19T01:01:11.000  
Chemical Name: Retail Hazardous Waste corrosive acids  
Common Name: Retail Hazardous Waste corrosive acids  
Case Number: Not reported

Record ID: DEH2010-HUPFP-211700  
Permit Status: Permit Renewed  
Active Permit: Y  
Child Record Id: DEH2022-HCHEM-0347377  
Trade Secret: N  
Hazardous Material Type: Pure  
Last Updated: 2023-02-14T02:20:44.000  
Chemical Name: Helium  
Common Name: Helium Gas  
Case Number: 7440-59-7

Record ID: DEH2010-HUPFP-211700  
Permit Status: Permit Renewed  
Active Permit: Y  
Child Record Id: DEH2022-HWAST-0314109  
Trade Secret: N  
Hazardous Material Type: Not reported  
Last Updated: 2023-02-14T02:20:44.000  
Chemical Name: Retail Hazardous Waste aerosols and flammables  
Common Name: Retail Hazardous Waste aerosols and flammables  
Case Number: Not reported

Record ID: DEH2010-HUPFP-211700  
Permit Status: Permit Renewed  
Active Permit: Y  
Child Record Id: DEH2022-HWAST-0314110  
Trade Secret: N  
Hazardous Material Type: Not reported  
Last Updated: 2023-02-14T02:20:44.000  
Chemical Name: Retail Hazardous Waste 331 State Regulated Waste  
Common Name: Retail Hazardous Waste 331 State Regulated Waste  
Case Number: Not reported

Record ID: DEH2010-HUPFP-211700  
Permit Status: Permit Renewed  
Active Permit: Y  
Child Record Id: DEH2022-HWAST-0314111  
Trade Secret: N  
Hazardous Material Type: Not reported  
Last Updated: 2023-02-14T02:20:44.000  
Chemical Name: Retail Hazardous Waste corrosives  
Common Name: Retail Hazardous Waste corrosives  
Case Number: Not reported

Record ID: DEH2010-HUPFP-211700  
Permit Status: Permit Renewed



Map ID  
Direction  
Distance  
Elevation

MAP FINDINGS

Site

Database(s)

EDR ID Number  
EPA ID Number

**ALBERTSONS #740 (Continued)**

**S110497114**

Active Permit: Y  
Child Record Id: DEH2022-HWAST-0314112  
Trade Secret: N  
Hazardous Material Type: Not reported  
Last Updated: 2023-02-14T02:20:44.000  
Chemical Name: Retail Hazardous Waste oxidizers/damaged bleach  
Common Name: Retail Hazardous Waste oxidizers/damaged bleach  
Case Number: Not reported

Record ID: DEH2010-HUPFP-211700  
Permit Status: Permit Renewed  
Active Permit: Y  
Child Record Id: DEH2022-HWAST-0314113  
Trade Secret: N  
Hazardous Material Type: Not reported  
Last Updated: 2023-02-14T02:20:44.000  
Chemical Name: Retail Hazardous Waste - OTC Pharmaceuticals  
Common Name: Retail Hazardous Waste - OTC Pharmaceuticals  
Case Number: Not reported

Record ID: DEH2010-HUPFP-211700  
Permit Status: Permit Renewed  
Active Permit: Y  
Child Record Id: DEH2022-HWAST-0314114  
Trade Secret: N  
Hazardous Material Type: Not reported  
Last Updated: 2023-02-14T02:20:44.000  
Chemical Name: Retail Hazardous Waste - broken bulbs  
Common Name: Retail Hazardous Waste - broken bulbs  
Case Number: Not reported

Record ID: DEH2010-HUPFP-211700  
Permit Status: Permit Renewed  
Active Permit: Y  
Child Record Id: DEH2022-HWAST-0314115  
Trade Secret: N  
Hazardous Material Type: Not reported  
Last Updated: 2023-02-14T02:20:44.000  
Chemical Name: Retail Hazardous Waste, flammable liquids  
Common Name: Retail Hazardous Waste, flammable liquids  
Case Number: Not reported

Record ID: DEH2010-HUPFP-211700  
Permit Status: Permit Renewed  
Active Permit: Y  
Child Record Id: DEH2022-HWAST-0314116  
Trade Secret: N  
Hazardous Material Type: Not reported  
Last Updated: 2023-02-14T02:20:44.000  
Chemical Name: Not reported  
Common Name: Waste Oil  
Case Number: Not reported

Name: ALBERTSON'S #6740  
Address: 4150 OCEANSIDE BL  
City,State,Zip: OCEANSIDE, CA 92056

Map ID  
Direction  
Distance  
Elevation

MAP FINDINGS

Site

Database(s)

EDR ID Number  
EPA ID Number

**ALBERTSONS #740 (Continued)**

**S110497114**

Permit Number: 211700  
Business Type: 6HK42  
EPA Id Number: CAL000347648  
APN: 162-502-22-00  
Last HMMMD Inspection: 04/22/2011  
Facility Telephone: 760-940-8282  
Permit Status: OPEN  
Permit Expiration: 10/31/2013  
Date Last Updated: 11/02/2012  
Facility Owner: AMERICAN STORES COMPANY, LLC  
Facility Mailing Address: P O BOX 20, DEPT 72405  
Facility Mailing City: BOISE  
Facility Mailing State: ID  
Facility Mailing Zip: 83726  
UST Owner: Not reported  
Handle Regulated Hazmat: Y  
Own Or Operate UST: Not reported  
Subject To APSA: Not reported  
Generate Haz Waste: Y  
Treat Haz Waste: Not reported  
Generate Medical Waste: N

Inventory Active Permits (not SQG Medical):

Permit Number: 211700  
Update Date: 11/02/2012  
Case Number: 74-98-6  
Name: PROPANE  
Other Information: Not reported  
Material Waste: Material  
Hazardous Categories 1: PRESSURE RELEASE  
Hazardous Categories 2: Not reported

Permit Number: 211700  
Update Date: 11/02/2012  
Case Number: Not reported  
Name: WASTE 214 UNSPEC SOLVENT MIXTURE  
Other Information: AEROSOLS AND FLAMMABLES  
Material Waste: Waste  
Hazardous Categories 1: Not reported  
Hazardous Categories 2: Not reported

Permit Number: 211700  
Update Date: 11/02/2012  
Case Number: Not reported  
Name: WASTE 311 PHARMACEUTICAL WASTE  
Other Information: RCRA HAZARDOUS WASTE  
Material Waste: Waste  
Hazardous Categories 1: Not reported  
Hazardous Categories 2: Not reported

Permit Number: 211700  
Update Date: 11/02/2012  
Case Number: Not reported  
Name: WASTE 791 LIQUIDS WITH PH <OR= 2  
Other Information: WASTE CORROSIVE -ACIDIC  
Material Waste: Waste  
Hazardous Categories 1: Not reported  
Hazardous Categories 2: Not reported

Map ID  
Direction  
Distance  
Elevation

MAP FINDINGS

Site

Database(s)

EDR ID Number  
EPA ID Number

**ALBERTSONS #740 (Continued)**

**S110497114**

Permit Number: 211700  
Update Date: 11/02/2012  
Case Number: Not reported  
Name: WASTE 902 INFECTIOUS WASTE, SHARPS  
Other Information: SHARPS WASTE - MAIL BACK  
Material Waste: Waste  
Hazardous Categories 1: Not reported  
Hazardous Categories 2: Not reported

**CERS HAZ WASTE:**

Name: ALBERTSONS #740  
Address: 4150 OCEANSIDE BLVD  
City,State,Zip: OCEANSIDE, CA 92056  
Site ID: 4043  
CERS ID: 10139197  
CERS Description: Hazardous Waste Generator

**HWTS:**

Name: ALBERTSON'S # 6740  
Address: 4150 OCEANSIDE BLVD  
Address 2: Not reported  
City,State,Zip: OCEANSIDE, CA 92056  
EPA ID: CAL000384653  
Inactive Date: Not reported  
Create Date: 04/17/2013  
Last Act Date: Not reported  
Mailing Name: Not reported  
Mailing Address: 250 E PARKCENTER BLVD DEPT 9938819  
Mailing Address 2: Not reported  
Mailing City,State,Zip: BOISE, ID 837063940  
Owner Name: ALBERTSONS, LLC  
Owner Address: 250 E PARKCENTER BLVD DEPT 9938819  
Owner Address 2: Not reported  
Owner City,State,Zip: BOISE, ID 837063940  
Owner Phone: Not reported  
Owner Fax: Not reported  
Contact Name: JILL WASHBURN  
Contact Address: PO BOX 20, DEPT. 9938819  
Contact Address 2: Not reported  
City,State,Zip: BOISE, ID 83726  
Contact Phone: Not reported  
Contact Fax: Not reported  
Facility Status: Active  
Facility Type: PERMANENT  
Category: STATE  
Latitude: 33.20758  
Longitude: -117.28728

**NAICS:**

EPA ID: CAL000384653  
Create Date: 2013-04-17 10:49:59.460  
NAICS Code: 45291  
NAICS Description: Warehouse Clubs and Superstores  
Issued EPA ID Date: 2013-04-17 10:49:59.46000  
Inactive Date: Not reported  
Facility Name: ALBERTSON'S # 6740

Map ID  
Direction  
Distance  
Elevation

MAP FINDINGS

Site

Database(s)

EDR ID Number  
EPA ID Number

**ALBERTSONS #740 (Continued)**

**S110497114**

Facility Address: 4150 OCEANSIDE BLVD  
Facility Address 2: Not reported  
Facility City: OCEANSIDE  
Facility County: Not reported  
Facility State: CA  
Facility Zip: 92056

**HAZNET:**

Name: ALBERTSON'S # 6740  
Address: 4150 OCEANSIDE BLVD  
Address 2: Not reported  
City,State,Zip: OCEANSIDE, CA 92056  
Contact: JILL WASHBURN  
Telephone: 2083953949  
Mailing Name: Not reported  
Mailing Address: 250 E PARKCENTER BLVD DEPT 9938819

Year: 2021  
Gepaid: CAL000384653  
TSD EPA ID: NVT330010000  
CA Waste Code: 331 - Off-specification, aged or surplus organics  
Disposal Method: H132 - Landfill Or Surface Impoundment That Will Be Closed As  
Landfill( To Include On-Site Treatment And/Or Stabilization)  
Tons: 0.022

Year: 2021  
Gepaid: CAL000384653  
TSD EPA ID: NVT330010000  
CA Waste Code: 141 - Off-specification, aged or surplus inorganics  
Disposal Method: H039 - Other Recovery Of Reclamation For Reuse Including Acid  
Regeneration, Organics Recovery Ect  
Tons: 0.0035

Year: 2021  
Gepaid: CAL000384653  
TSD EPA ID: IDD073114654  
CA Waste Code: 141 - Off-specification, aged or surplus inorganics  
Disposal Method: H141 - Storage, Bulking, And/Or Transfer Off Site--No  
Treatment/Reovery (H010-H129) Or (H131-H135)  
Tons: 0.0005

Year: 2021  
Gepaid: CAL000384653  
TSD EPA ID: NVT330010000  
CA Waste Code: 141 - Off-specification, aged or surplus inorganics  
Disposal Method: H132 - Landfill Or Surface Impoundment That Will Be Closed As  
Landfill( To Include On-Site Treatment And/Or Stabilization)  
Tons: 0.0015

Year: 2021  
Gepaid: CAL000384653  
TSD EPA ID: NVT330010000  
CA Waste Code: 122 - Alkaline solution without metals pH >= 12.5  
Disposal Method: H039 - Other Recovery Of Reclamation For Reuse Including Acid  
Regeneration, Organics Recovery Ect  
Tons: 0.005

Map ID  
Direction  
Distance  
Elevation

MAP FINDINGS

Site

Database(s)

EDR ID Number  
EPA ID Number

**ALBERTSONS #740 (Continued)**

**S110497114**

Year:	2021
Gepaid:	CAL000384653
TSD EPA ID:	NVT330010000
CA Waste Code:	343 - Unspecified organic liquid mixture
Disposal Method:	H141 - Storage, Bulking, And/Or Transfer Off Site--No Treatment/Reovery (H010-H129) Or (H131-H135)
Tons:	0.001
Year:	2021
Gepaid:	CAL000384653
TSD EPA ID:	NVT330010000
CA Waste Code:	331 - Off-specification, aged or surplus organics
Disposal Method:	H039 - Other Recovery Of Reclamation For Reuse Including Acid Regeneration, Organics Recovery Ect
Tons:	0.151
Year:	2021
Gepaid:	CAL000384653
TSD EPA ID:	NVT330010000
CA Waste Code:	141 - Off-specification, aged or surplus inorganics
Disposal Method:	H141 - Storage, Bulking, And/Or Transfer Off Site--No Treatment/Reovery (H010-H129) Or (H131-H135)
Tons:	0.0005
Year:	2021
Gepaid:	CAL000384653
TSD EPA ID:	NVT330010000
CA Waste Code:	181 - Other inorganic solid waste
Disposal Method:	H132 - Landfill Or Surface Impoundment That Will Be Closed As Landfill( To Include On-Site Treatment And/Or Stabilization)
Tons:	0.0045
Year:	2020
Gepaid:	CAL000384653
TSD EPA ID:	NVT330010000
CA Waste Code:	791 - Liquids with pH <= 2
Disposal Method:	H039 - Other Recovery Of Reclamation For Reuse Including Acid Regeneration, Organics Recovery Ect
Tons:	0.0015

[Click this hyperlink](#) while viewing on your computer to access 54 additional CA HAZNET: record(s) in the EDR Site Report.

Additional Info:

Year:	2021
Gen EPA ID:	CAL000384653
Shipment Date:	7/31/2020
Creation Date:	8/24/2020
Receipt Date:	8/11/2020
Manifest ID:	022022098JJK
Trans EPA ID:	MIK435642742
Trans Name:	EQ INDUSTRIAL SERVICES INC
Trans 2 EPA ID:	MOD095038998
Trans 2 Name:	BED ROCK INC DBA TRI STATE MOTOR TRANSIT CO
TSDF EPA ID:	NVT330010000

Map ID  
Direction  
Distance  
Elevation

MAP FINDINGS

Site

Database(s)

EDR ID Number  
EPA ID Number

ALBERTSONS #740 (Continued)

S110497114

Trans Name:	US ECOLOGY NEVADA, INC
TSDF Alt EPA ID:	Not reported
TSDF Alt Name:	Not reported
Waste Code Description:	181 - Other inorganic solid waste Organics
RCRA Code:	D009
Meth Code:	H132 - Landfill Or Surface Impoundment That Will Be Closed As Landfill( To Include On-Site Treatment And/Or Stabilization)
Quantity Tons:	0.001
Waste Quantity:	2
Quantity Unit:	P
Additional Code 1:	Not reported
Additional Code 2:	Not reported
Additional Code 3:	Not reported
Additional Code 4:	Not reported
Additional Code 5:	Not reported
Shipment Date:	7/31/2020
Creation Date:	8/24/2020
Receipt Date:	8/11/2020
Manifest ID:	022022098JJK
Trans EPA ID:	MIK435642742
Trans Name:	EQ INDUSTRIAL SERVICES INC
Trans 2 EPA ID:	MOD095038998
Trans 2 Name:	BED ROCK INC DBA TRI STATE MOTOR TRANSIT CO
TSDF EPA ID:	NVT330010000
Trans Name:	US ECOLOGY NEVADA, INC
TSDF Alt EPA ID:	Not reported
TSDF Alt Name:	Not reported
Waste Code Description:	331 - Off-specification, aged, or surplus organics
RCRA Code:	D007,D010,D011
Meth Code:	H132 - Landfill Or Surface Impoundment That Will Be Closed As Landfill( To Include On-Site Treatment And/Or Stabilization)
Quantity Tons:	0.0105
Waste Quantity:	21
Quantity Unit:	P
Additional Code 1:	Not reported
Additional Code 2:	Not reported
Additional Code 3:	Not reported
Additional Code 4:	Not reported
Additional Code 5:	Not reported
Shipment Date:	7/31/2020
Creation Date:	8/24/2020
Receipt Date:	8/11/2020
Manifest ID:	022022098JJK
Trans EPA ID:	MIK435642742
Trans Name:	EQ INDUSTRIAL SERVICES INC
Trans 2 EPA ID:	MOD095038998
Trans 2 Name:	BED ROCK INC DBA TRI STATE MOTOR TRANSIT CO
TSDF EPA ID:	NVT330010000
Trans Name:	US ECOLOGY NEVADA, INC
TSDF Alt EPA ID:	Not reported
TSDF Alt Name:	Not reported
Waste Code Description:	331 - Off-specification, aged, or surplus organics
RCRA Code:	D001,D002
Meth Code:	H141 - Storage, Bulking, And/Or Transfer Off Site--No Treatment/Reovery (H010-H129) Or (H131-H135)

Map ID  
Direction  
Distance  
Elevation

MAP FINDINGS

Site

Database(s)

EDR ID Number  
EPA ID Number

ALBERTSONS #740 (Continued)

S110497114

Quantity Tons: 0.014  
Waste Quantity: 28  
Quantity Unit: P  
Additional Code 1: Not reported  
Additional Code 2: Not reported  
Additional Code 3: Not reported  
Additional Code 4: Not reported  
Additional Code 5: Not reported

Shipment Date: 7/31/2020  
Creation Date: 8/24/2020  
Receipt Date: 8/11/2020  
Manifest ID: 022022098JJK  
Trans EPA ID: MIK435642742  
Trans Name: EQ INDUSTRIAL SERVICES INC  
Trans 2 EPA ID: MOD095038998  
Trans 2 Name: BED ROCK INC DBA TRI STATE MOTOR TRANSIT CO  
TSDf EPA ID: NVT330010000  
Trans Name: US ECOLOGY NEVADA, INC  
TSDf Alt EPA ID: Not reported  
TSDf Alt Name: Not reported  
Waste Code Description: 141 - Off-specification, aged, or surplus inorganics  
RCRA Code: D001  
Meth Code: H141 - Storage, Bulking, And/Or Transfer Off Site--No Treatment/Recovery (H010-H129) Or (H131-H135)

Quantity Tons: 0.0005  
Waste Quantity: 1  
Quantity Unit: P  
Additional Code 1: Not reported  
Additional Code 2: Not reported  
Additional Code 3: Not reported  
Additional Code 4: Not reported  
Additional Code 5: Not reported

Shipment Date: 7/31/2020  
Creation Date: 8/24/2020  
Receipt Date: 8/11/2020  
Manifest ID: 022022098JJK  
Trans EPA ID: MIK435642742  
Trans Name: EQ INDUSTRIAL SERVICES INC  
Trans 2 EPA ID: MOD095038998  
Trans 2 Name: BED ROCK INC DBA TRI STATE MOTOR TRANSIT CO  
TSDf EPA ID: NVT330010000  
Trans Name: US ECOLOGY NEVADA, INC  
TSDf Alt EPA ID: Not reported  
TSDf Alt Name: Not reported  
Waste Code Description: 141 - Off-specification, aged, or surplus inorganics  
RCRA Code: D001  
Meth Code: H141 - Storage, Bulking, And/Or Transfer Off Site--No Treatment/Recovery (H010-H129) Or (H131-H135)

Quantity Tons: 0.001  
Waste Quantity: 2  
Quantity Unit: P  
Additional Code 1: Not reported  
Additional Code 2: Not reported  
Additional Code 3: Not reported  
Additional Code 4: Not reported

Map ID  
Direction  
Distance  
Elevation

MAP FINDINGS

Site

Database(s)

EDR ID Number  
EPA ID Number

**ALBERTSONS #740 (Continued)**

**S110497114**

Additional Code 5:	Not reported
Shipment Date:	7/31/2020
Creation Date:	8/24/2020
Receipt Date:	8/11/2020
Manifest ID:	022022098JJK
Trans EPA ID:	MIK435642742
Trans Name:	EQ INDUSTRIAL SERVICES INC
Trans 2 EPA ID:	MOD095038998
Trans 2 Name:	BED ROCK INC DBA TRI STATE MOTOR TRANSIT CO
TSDf EPA ID:	NVT330010000
Trans Name:	US ECOLOGY NEVADA, INC
TSDf Alt EPA ID:	Not reported
TSDf Alt Name:	Not reported
Waste Code Description:	343 - Unspecified organic liquid mixture
RCRA Code:	D001,D018,D035,
Meth Code:	H141 - Storage, Bulking, And/Or Transfer Off Site--No Treatment/Reovery (H010-H129) Or (H131-H135)
Quantity Tons:	0.0015
Waste Quantity:	3
Quantity Unit:	P
Additional Code 1:	Not reported
Additional Code 2:	Not reported
Additional Code 3:	Not reported
Additional Code 4:	Not reported
Additional Code 5:	Not reported
Shipment Date:	4/21/2020
Creation Date:	5/7/2020
Receipt Date:	4/30/2020
Manifest ID:	020593560JJK
Trans EPA ID:	MIK435642742
Trans Name:	EQ INDUSTRIAL SERVICES INC
Trans 2 EPA ID:	Not reported
Trans 2 Name:	Not reported
TSDf EPA ID:	NVT330010000
Trans Name:	US ECOLOGY NEVADA, INC
TSDf Alt EPA ID:	Not reported
TSDf Alt Name:	Not reported
Waste Code Description:	331 - Off-specification, aged, or surplus organics
RCRA Code:	D007,D010,D011
Meth Code:	H132 - Landfill Or Surface Impoundment That Will Be Closed As Landfill( To Include On-Site Treatment And/Or Stabilization)
Quantity Tons:	0.038
Waste Quantity:	76
Quantity Unit:	P
Additional Code 1:	Not reported
Additional Code 2:	Not reported
Additional Code 3:	Not reported
Additional Code 4:	Not reported
Additional Code 5:	Not reported
Shipment Date:	4/21/2020
Creation Date:	5/7/2020
Receipt Date:	4/30/2020
Manifest ID:	020593560JJK
Trans EPA ID:	MIK435642742



Map ID  
Direction  
Distance  
Elevation

MAP FINDINGS

Site

Database(s)

EDR ID Number  
EPA ID Number

ALBERTSONS #740 (Continued)

S110497114

Trans Name:	EQ INDUSTRIAL SERVICES INC
Trans 2 EPA ID:	Not reported
Trans 2 Name:	Not reported
TSDf EPA ID:	NVT330010000
Trans Name:	US ECOLOGY NEVADA, INC
TSDf Alt EPA ID:	Not reported
TSDf Alt Name:	Not reported
Waste Code Description:	141 - Off-specification, aged, or surplus inorganics
RCRA Code:	D002
Meth Code:	H039 - Other Recovery Of Reclamation For Reuse Including Acid Regeneration, Organics Recovery Ect
Quantity Tons:	0.002
Waste Quantity:	4
Quantity Unit:	P
Additional Code 1:	Not reported
Additional Code 2:	Not reported
Additional Code 3:	Not reported
Additional Code 4:	Not reported
Additional Code 5:	Not reported
Shipment Date:	4/21/2020
Creation Date:	5/7/2020
Receipt Date:	4/30/2020
Manifest ID:	020593560JJK
Trans EPA ID:	MIK435642742
Trans Name:	EQ INDUSTRIAL SERVICES INC
Trans 2 EPA ID:	Not reported
Trans 2 Name:	Not reported
TSDf EPA ID:	NVT330010000
Trans Name:	US ECOLOGY NEVADA, INC
TSDf Alt EPA ID:	Not reported
TSDf Alt Name:	Not reported
Waste Code Description:	331 - Off-specification, aged, or surplus organics
RCRA Code:	Not reported
Meth Code:	H039 - Other Recovery Of Reclamation For Reuse Including Acid Regeneration, Organics Recovery Ect
Quantity Tons:	0.0345
Waste Quantity:	69
Quantity Unit:	P
Additional Code 1:	Not reported
Additional Code 2:	Not reported
Additional Code 3:	Not reported
Additional Code 4:	Not reported
Additional Code 5:	Not reported
Shipment Date:	4/21/2020
Creation Date:	5/7/2020
Receipt Date:	4/30/2020
Manifest ID:	020593560JJK
Trans EPA ID:	MIK435642742
Trans Name:	EQ INDUSTRIAL SERVICES INC
Trans 2 EPA ID:	Not reported
Trans 2 Name:	Not reported
TSDf EPA ID:	NVT330010000
Trans Name:	US ECOLOGY NEVADA, INC
TSDf Alt EPA ID:	Not reported
TSDf Alt Name:	Not reported

Map ID  
Direction  
Distance  
Elevation

MAP FINDINGS

Site

Database(s)

EDR ID Number  
EPA ID Number

**ALBERTSONS #740 (Continued)**

**S110497114**

Waste Code Description: 331 - Off-specification, aged, or surplus organics  
RCRA Code: D001,D002  
Meth Code: H141 - Storage, Bulking, And/Or Transfer Off Site--No Treatment/Reovery (H010-H129) Or (H131-H135)  
Quantity Tons: 0.017  
Waste Quantity: 34  
Quantity Unit: P  
Additional Code 1: Not reported  
Additional Code 2: Not reported  
Additional Code 3: Not reported  
Additional Code 4: Not reported  
Additional Code 5: Not reported

Additional Info:

Year: 2020  
Gen EPA ID: CAL000384653

Shipment Date: 7/31/2020  
Creation Date: 8/24/2020  
Receipt Date: 8/11/2020  
Manifest ID: 022022098JJK  
Trans EPA ID: MIK435642742  
Trans Name: EQ INDUSTRIAL SERVICES INC  
Trans 2 EPA ID: MOD095038998  
Trans 2 Name: BED ROCK INC DBA TRI STATE MOTOR TRANSIT CO  
TSDf EPA ID: NVT330010000  
Trans Name: US ECOLOGY NEVADA, INC  
TSDf Alt EPA ID: Not reported  
TSDf Alt Name: Not reported  
Waste Code Description: 343 - Unspecified organic liquid mixture  
RCRA Code: D001,D018,D035,  
Meth Code: H141 - Storage, Bulking, And/Or Transfer Off Site--No Treatment/Reovery (H010-H129) Or (H131-H135)

Quantity Tons: 0.0015  
Waste Quantity: 3  
Quantity Unit: P  
Additional Code 1: Not reported  
Additional Code 2: Not reported  
Additional Code 3: Not reported  
Additional Code 4: Not reported  
Additional Code 5: Not reported

Shipment Date: 7/31/2020  
Creation Date: 8/24/2020  
Receipt Date: 8/11/2020  
Manifest ID: 022022098JJK  
Trans EPA ID: MIK435642742  
Trans Name: EQ INDUSTRIAL SERVICES INC  
Trans 2 EPA ID: MOD095038998  
Trans 2 Name: BED ROCK INC DBA TRI STATE MOTOR TRANSIT CO  
TSDf EPA ID: NVT330010000  
Trans Name: US ECOLOGY NEVADA, INC  
TSDf Alt EPA ID: Not reported  
TSDf Alt Name: Not reported  
Waste Code Description: 141 - Off-specification, aged, or surplus inorganics  
RCRA Code: D001  
Meth Code: H141 - Storage, Bulking, And/Or Transfer Off Site--No

Map ID  
Direction  
Distance  
Elevation

MAP FINDINGS

Site

Database(s)

EDR ID Number  
EPA ID Number

ALBERTSONS #740 (Continued)

S110497114

Quantity Tons:	Treatment/Reovery (H010-H129) Or (H131-H135)
Waste Quantity:	0.001
Quantity Unit:	2
Additional Code 1:	P
Additional Code 2:	Not reported
Additional Code 3:	Not reported
Additional Code 4:	Not reported
Additional Code 5:	Not reported
Shipment Date:	7/31/2020
Creation Date:	8/24/2020
Receipt Date:	8/11/2020
Manifest ID:	022022098JJK
Trans EPA ID:	MIK435642742
Trans Name:	EQ INDUSTRIAL SERVICES INC
Trans 2 EPA ID:	MOD095038998
Trans 2 Name:	BED ROCK INC DBA TRI STATE MOTOR TRANSIT CO
TSDf EPA ID:	NVT330010000
Trans Name:	US ECOLOGY NEVADA, INC
TSDf Alt EPA ID:	Not reported
TSDf Alt Name:	Not reported
Waste Code Description:	181 - Other inorganic solid waste Organics
RCRA Code:	D009
Meth Code:	H132 - Landfill Or Surface Impoundment That Will Be Closed As Landfill( To Include On-Site Treatment And/Or Stabilization)
Quantity Tons:	0.001
Waste Quantity:	2
Quantity Unit:	P
Additional Code 1:	Not reported
Additional Code 2:	Not reported
Additional Code 3:	Not reported
Additional Code 4:	Not reported
Additional Code 5:	Not reported
Shipment Date:	7/31/2020
Creation Date:	8/24/2020
Receipt Date:	8/11/2020
Manifest ID:	022022098JJK
Trans EPA ID:	MIK435642742
Trans Name:	EQ INDUSTRIAL SERVICES INC
Trans 2 EPA ID:	MOD095038998
Trans 2 Name:	BED ROCK INC DBA TRI STATE MOTOR TRANSIT CO
TSDf EPA ID:	NVT330010000
Trans Name:	US ECOLOGY NEVADA, INC
TSDf Alt EPA ID:	Not reported
TSDf Alt Name:	Not reported
Waste Code Description:	331 - Off-specification, aged, or surplus organics
RCRA Code:	D007,D010,D011
Meth Code:	H132 - Landfill Or Surface Impoundment That Will Be Closed As Landfill( To Include On-Site Treatment And/Or Stabilization)
Quantity Tons:	0.0105
Waste Quantity:	21
Quantity Unit:	P
Additional Code 1:	Not reported
Additional Code 2:	Not reported
Additional Code 3:	Not reported

Map ID  
Direction  
Distance  
Elevation

MAP FINDINGS

Site

Database(s)

EDR ID Number  
EPA ID Number

**ALBERTSONS #740 (Continued)**

**S110497114**

Additional Code 4:	Not reported
Additional Code 5:	Not reported
Shipment Date:	7/31/2020
Creation Date:	8/24/2020
Receipt Date:	8/11/2020
Manifest ID:	022022098JJK
Trans EPA ID:	MIK435642742
Trans Name:	EQ INDUSTRIAL SERVICES INC
Trans 2 EPA ID:	MOD095038998
Trans 2 Name:	BED ROCK INC DBA TRI STATE MOTOR TRANSIT CO
TSDf EPA ID:	NVT330010000
Trans Name:	US ECOLOGY NEVADA, INC
TSDf Alt EPA ID:	Not reported
TSDf Alt Name:	Not reported
Waste Code Description:	141 - Off-specification, aged, or surplus inorganics
RCRA Code:	D001
Meth Code:	H141 - Storage, Bulking, And/Or Transfer Off Site--No Treatment/Reovery (H010-H129) Or (H131-H135)
Quantity Tons:	0.0005
Waste Quantity:	1
Quantity Unit:	P
Additional Code 1:	Not reported
Additional Code 2:	Not reported
Additional Code 3:	Not reported
Additional Code 4:	Not reported
Additional Code 5:	Not reported
Shipment Date:	7/31/2020
Creation Date:	8/24/2020
Receipt Date:	8/11/2020
Manifest ID:	022022098JJK
Trans EPA ID:	MIK435642742
Trans Name:	EQ INDUSTRIAL SERVICES INC
Trans 2 EPA ID:	MOD095038998
Trans 2 Name:	BED ROCK INC DBA TRI STATE MOTOR TRANSIT CO
TSDf EPA ID:	NVT330010000
Trans Name:	US ECOLOGY NEVADA, INC
TSDf Alt EPA ID:	Not reported
TSDf Alt Name:	Not reported
Waste Code Description:	331 - Off-specification, aged, or surplus organics
RCRA Code:	D001,D002
Meth Code:	H141 - Storage, Bulking, And/Or Transfer Off Site--No Treatment/Reovery (H010-H129) Or (H131-H135)
Quantity Tons:	0.014
Waste Quantity:	28
Quantity Unit:	P
Additional Code 1:	Not reported
Additional Code 2:	Not reported
Additional Code 3:	Not reported
Additional Code 4:	Not reported
Additional Code 5:	Not reported
Shipment Date:	4/21/2020
Creation Date:	5/7/2020
Receipt Date:	4/30/2020
Manifest ID:	020593560JJK

Map ID  
Direction  
Distance  
Elevation

MAP FINDINGS

Site

Database(s)

EDR ID Number  
EPA ID Number

ALBERTSONS #740 (Continued)

S110497114

Trans EPA ID: MIK435642742  
Trans Name: EQ INDUSTRIAL SERVICES INC  
Trans 2 EPA ID: Not reported  
Trans 2 Name: Not reported  
TSDf EPA ID: NVT330010000  
Trans Name: US ECOLOGY NEVADA, INC  
TSDf Alt EPA ID: Not reported  
TSDf Alt Name: Not reported  
Waste Code Description: 331 - Off-specification, aged, or surplus organics  
RCRA Code: D001,D002  
Meth Code: H141 - Storage, Bulking, And/Or Transfer Off Site--No Treatment/Reovery (H010-H129) Or (H131-H135)  
  
Quantity Tons: 0.017  
Waste Quantity: 34  
Quantity Unit: P  
Additional Code 1: Not reported  
Additional Code 2: Not reported  
Additional Code 3: Not reported  
Additional Code 4: Not reported  
Additional Code 5: Not reported  
  
Shipment Date: 4/21/2020  
Creation Date: 5/7/2020  
Receipt Date: 4/30/2020  
Manifest ID: 020593560JJK  
Trans EPA ID: MIK435642742  
Trans Name: EQ INDUSTRIAL SERVICES INC  
Trans 2 EPA ID: Not reported  
Trans 2 Name: Not reported  
TSDf EPA ID: NVT330010000  
Trans Name: US ECOLOGY NEVADA, INC  
TSDf Alt EPA ID: Not reported  
TSDf Alt Name: Not reported  
Waste Code Description: 331 - Off-specification, aged, or surplus organics  
RCRA Code: D007,D010,D011  
Meth Code: H132 - Landfill Or Surface Impoundment That Will Be Closed As Landfill( To Include On-Site Treatment And/Or Stabilization)  
  
Quantity Tons: 0.038  
Waste Quantity: 76  
Quantity Unit: P  
Additional Code 1: Not reported  
Additional Code 2: Not reported  
Additional Code 3: Not reported  
Additional Code 4: Not reported  
Additional Code 5: Not reported  
  
Shipment Date: 4/21/2020  
Creation Date: 5/7/2020  
Receipt Date: 4/30/2020  
Manifest ID: 020593560JJK  
Trans EPA ID: MIK435642742  
Trans Name: EQ INDUSTRIAL SERVICES INC  
Trans 2 EPA ID: Not reported  
Trans 2 Name: Not reported  
TSDf EPA ID: NVT330010000  
Trans Name: US ECOLOGY NEVADA, INC  
TSDf Alt EPA ID: Not reported

Map ID  
Direction  
Distance  
Elevation

MAP FINDINGS

Site

Database(s)

EDR ID Number  
EPA ID Number

**ALBERTSONS #740 (Continued)**

**S110497114**

TSDF Alt Name: Not reported  
Waste Code Description: 141 - Off-specification, aged, or surplus inorganics  
RCRA Code: D002  
Meth Code: H039 - Other Recovery Of Reclamation For Reuse Including Acid  
Regeneration, Organics Recovery Ect  
Quantity Tons: 0.002  
Waste Quantity: 4  
Quantity Unit: P  
Additional Code 1: Not reported  
Additional Code 2: Not reported  
Additional Code 3: Not reported  
Additional Code 4: Not reported  
Additional Code 5: Not reported  
Shipment Date: 4/21/2020  
Creation Date: 5/7/2020  
Receipt Date: 4/30/2020  
Manifest ID: 020593560JJK  
Trans EPA ID: MIK435642742  
Trans Name: EQ INDUSTRIAL SERVICES INC  
Trans 2 EPA ID: Not reported  
Trans 2 Name: Not reported  
TSDF EPA ID: NVT330010000  
Trans Name: US ECOLOGY NEVADA, INC  
TSDF Alt EPA ID: Not reported  
TSDF Alt Name: Not reported  
Waste Code Description: 331 - Off-specification, aged, or surplus organics  
RCRA Code: Not reported  
Meth Code: H039 - Other Recovery Of Reclamation For Reuse Including Acid  
Regeneration, Organics Recovery Ect  
Quantity Tons: 0.0345  
Waste Quantity: 69  
Quantity Unit: P  
Additional Code 1: Not reported  
Additional Code 2: Not reported  
Additional Code 3: Not reported  
Additional Code 4: Not reported  
Additional Code 5: Not reported

**Detail Two:**

Year: 2020  
EM Manifest ID: 74af3115-35b4-437f-a263-e2d58b84b336  
Shipment Date: 7/31/2020  
Receipt Date: 8/11/2020  
Manifest Number: 022022098JJK  
Generator EPA ID: CAL000384653  
Name: ALBERTSON'S # 6740  
Address: 4150 OCEANSIDE BLVD  
Address 2: Not reported  
City: OCEANSIDE  
Zip: 92056  
Telephone: 800-451-8346  
Contact: Not reported  
Contact Telephone: 800-451-8346  
Transporter 1 EPA ID: MIK435642742  
Transporter 1 Emergency Number: Not reported  
Transporter 2 EPA ID: MOD095038998

Map ID  
Direction  
Distance  
Elevation

MAP FINDINGS

Site

Database(s)

EDR ID Number  
EPA ID Number

**ALBERTSONS #740 (Continued)**

**S110497114**

Transporter 2 Emergency Number: Not reported  
TSDf EPA ID: NVT330010000  
TSDf Name: US ECOLOGY NEVADA, INC  
TSDf Address 1: HWY 95 11 MI S OF BEATTY  
TSDf Address 2: Not reported  
TSDf City: BEATTY  
TSDf Zip: 89003  
TSDf Telephone: 800-839-3975

Federal:

Year: 2020  
EM Manifest ID: 74af3115-35b4-437f-a263-e2d58b84b336  
Generator EPA ID: CAL000384653  
Shipment Date: 2020-07-31  
Manifest Number: 022022098JJK  
Line Number: 1  
Method Code: H141  
Quantity Tons: 0.00150  
Quantity Waste: 3.000000  
Quantity Unit: P  
Number of Containers: 1  
Type of Container: Metal drums, barrels, kegs  
Quantity Type: Pounds  
Federal Code: D001

Year: 2020  
EM Manifest ID: 74af3115-35b4-437f-a263-e2d58b84b336  
Generator EPA ID: CAL000384653  
Shipment Date: 2020-07-31  
Manifest Number: 022022098JJK  
Line Number: 1  
Method Code: H141  
Quantity Tons: 0.00150  
Quantity Waste: 3.000000  
Quantity Unit: P  
Number of Containers: 1  
Type of Container: Metal drums, barrels, kegs  
Quantity Type: Pounds  
Federal Code: D018

Year: 2020  
EM Manifest ID: 74af3115-35b4-437f-a263-e2d58b84b336  
Generator EPA ID: CAL000384653  
Shipment Date: 2020-07-31  
Manifest Number: 022022098JJK  
Line Number: 1  
Method Code: H141  
Quantity Tons: 0.00150  
Quantity Waste: 3.000000  
Quantity Unit: P  
Number of Containers: 1  
Type of Container: Metal drums, barrels, kegs  
Quantity Type: Pounds  
Federal Code: D035

Year: 2020  
EM Manifest ID: 74af3115-35b4-437f-a263-e2d58b84b336  
Generator EPA ID: CAL000384653

Map ID  
Direction  
Distance  
Elevation

MAP FINDINGS

Site

Database(s)

EDR ID Number  
EPA ID Number

**ALBERTSONS #740 (Continued)**

**S110497114**

Shipment Date:	2020-07-31
Manifest Number:	022022098JJK
Line Number:	1
Method Code:	H141
Quantity Tons:	0.00150
Quantity Waste:	3.000000
Quantity Unit:	P
Number of Containers:	1
Type of Container:	Metal drums, barrels, kegs
Quantity Type:	Pounds
Federal Code:	U002
Year:	2020
EM Manifest ID:	74af3115-35b4-437f-a263-e2d58b84b336
Generator EPA ID:	CAL000384653
Shipment Date:	2020-07-31
Manifest Number:	022022098JJK
Line Number:	1
Method Code:	H141
Quantity Tons:	0.00150
Quantity Waste:	3.000000
Quantity Unit:	P
Number of Containers:	1
Type of Container:	Metal drums, barrels, kegs
Quantity Type:	Pounds
Federal Code:	U117
Year:	2020
EM Manifest ID:	74af3115-35b4-437f-a263-e2d58b84b336
Generator EPA ID:	CAL000384653
Shipment Date:	2020-07-31
Manifest Number:	022022098JJK
Line Number:	1
Method Code:	H141
Quantity Tons:	0.00150
Quantity Waste:	3.000000
Quantity Unit:	P
Number of Containers:	1
Type of Container:	Metal drums, barrels, kegs
Quantity Type:	Pounds
Federal Code:	U154
Year:	2020
EM Manifest ID:	74af3115-35b4-437f-a263-e2d58b84b336
Generator EPA ID:	CAL000384653
Shipment Date:	2020-07-31
Manifest Number:	022022098JJK
Line Number:	1
Method Code:	H141
Quantity Tons:	0.00150
Quantity Waste:	3.000000
Quantity Unit:	P
Number of Containers:	1
Type of Container:	Metal drums, barrels, kegs
Quantity Type:	Pounds
Federal Code:	U159



Map ID  
Direction  
Distance  
Elevation

MAP FINDINGS

Site

Database(s)

EDR ID Number  
EPA ID Number

**ALBERTSONS #740 (Continued)**

**S110497114**

Year: 2020  
EM Manifest ID: 74af3115-35b4-437f-a263-e2d58b84b336  
Generator EPA ID: CAL000384653  
Shipment Date: 2020-07-31  
Manifest Number: 022022098JJK  
Line Number: 2  
Method Code: H141  
Quantity Tons: 0.00100  
Quantity Waste: 2.000000  
Quantity Unit: P  
Number of Containers: 1  
Type of Container: Fiber or plastic boxes, cartons, cases  
Quantity Type: Pounds  
Federal Code: D001

Year: 2020  
EM Manifest ID: 74af3115-35b4-437f-a263-e2d58b84b336  
Generator EPA ID: CAL000384653  
Shipment Date: 2020-07-31  
Manifest Number: 022022098JJK  
Line Number: 3  
Method Code: H141  
Quantity Tons: 0.00050  
Quantity Waste: 1.000000  
Quantity Unit: P  
Number of Containers: 1  
Type of Container: Fiberboard or plastic drums, barrels, kegs  
Quantity Type: Pounds  
Federal Code: D001

Year: 2020  
EM Manifest ID: 74af3115-35b4-437f-a263-e2d58b84b336  
Generator EPA ID: CAL000384653  
Shipment Date: 2020-07-31  
Manifest Number: 022022098JJK  
Line Number: 4  
Method Code: H132  
Quantity Tons: 0.00100  
Quantity Waste: 2.000000  
Quantity Unit: P  
Number of Containers: 1  
Type of Container: Fiber or plastic boxes, cartons, cases  
Quantity Type: Pounds  
Federal Code: D009

Year: 2020  
EM Manifest ID: 74af3115-35b4-437f-a263-e2d58b84b336  
Generator EPA ID: CAL000384653  
Shipment Date: 2020-07-31  
Manifest Number: 022022098JJK  
Line Number: 5  
Method Code: H132  
Quantity Tons: 0.01050  
Quantity Waste: 21.000000  
Quantity Unit: P  
Number of Containers: 1  
Type of Container: Fiber or plastic boxes, cartons, cases

Map ID  
Direction  
Distance  
Elevation

MAP FINDINGS

Site

Database(s)

EDR ID Number  
EPA ID Number

**ALBERTSONS #740 (Continued)**

**S110497114**

Quantity Type:	Pounds
Federal Code:	D007
Year:	2020
EM Manifest ID:	74af3115-35b4-437f-a263-e2d58b84b336
Generator EPA ID:	CAL000384653
Shipment Date:	2020-07-31
Manifest Number:	022022098JJK
Line Number:	5
Method Code:	H132
Quantity Tons:	0.01050
Quantity Waste:	21.000000
Quantity Unit:	P
Number of Containers:	1
Type of Container:	Fiber or plastic boxes, cartons, cases
Quantity Type:	Pounds
Federal Code:	D010
Year:	2020
EM Manifest ID:	74af3115-35b4-437f-a263-e2d58b84b336
Generator EPA ID:	CAL000384653
Shipment Date:	2020-07-31
Manifest Number:	022022098JJK
Line Number:	5
Method Code:	H132
Quantity Tons:	0.01050
Quantity Waste:	21.000000
Quantity Unit:	P
Number of Containers:	1
Type of Container:	Fiber or plastic boxes, cartons, cases
Quantity Type:	Pounds
Federal Code:	D011
Year:	2020
EM Manifest ID:	74af3115-35b4-437f-a263-e2d58b84b336
Generator EPA ID:	CAL000384653
Shipment Date:	2020-07-31
Manifest Number:	022022098JJK
Line Number:	6
Method Code:	H141
Quantity Tons:	0.01400
Quantity Waste:	28.000000
Quantity Unit:	P
Number of Containers:	1
Type of Container:	Metal drums, barrels, kegs
Quantity Type:	Pounds
Federal Code:	D001
Year:	2020
EM Manifest ID:	74af3115-35b4-437f-a263-e2d58b84b336
Generator EPA ID:	CAL000384653
Shipment Date:	2020-07-31
Manifest Number:	022022098JJK
Line Number:	6
Method Code:	H141
Quantity Tons:	0.01400
Quantity Waste:	28.000000

Map ID  
Direction  
Distance  
Elevation

MAP FINDINGS

Site

Database(s)

EDR ID Number  
EPA ID Number

**ALBERTSONS #740 (Continued)**

**S110497114**

Quantity Unit: P  
Number of Containers: 1  
Type of Container: Metal drums, barrels, kegs  
Quantity Type: Pounds  
Federal Code: D002

State:

Year: 2020  
EM Manifest ID: 74af3115-35b4-437f-a263-e2d58b84b336  
Generator EPA ID: CAL000384653  
Shipment Date: 2020-07-31  
Manifest Number: 022022098JJK  
Line Number: 1  
Method Code: H141  
Quantity Tons: 0.00150  
Quantity Waste: 3.000000  
Quantity Unit: P  
Number of Containers: 1  
Type of Container: Metal drums, barrels, kegs  
Quantity Type: Pounds  
State Code: 343

Year: 2020  
EM Manifest ID: 74af3115-35b4-437f-a263-e2d58b84b336  
Generator EPA ID: CAL000384653  
Shipment Date: 2020-07-31  
Manifest Number: 022022098JJK  
Line Number: 2  
Method Code: H141  
Quantity Tons: 0.00100  
Quantity Waste: 2.000000  
Quantity Unit: P  
Number of Containers: 1  
Type of Container: Fiber or plastic boxes, cartons, cases  
Quantity Type: Pounds  
State Code: 141

Year: 2020  
EM Manifest ID: 74af3115-35b4-437f-a263-e2d58b84b336  
Generator EPA ID: CAL000384653  
Shipment Date: 2020-07-31  
Manifest Number: 022022098JJK  
Line Number: 3  
Method Code: H141  
Quantity Tons: 0.00050  
Quantity Waste: 1.000000  
Quantity Unit: P  
Number of Containers: 1  
Type of Container: Fiberboard or plastic drums, barrels, kegs  
Quantity Type: Pounds  
State Code: 141

Year: 2020  
EM Manifest ID: 74af3115-35b4-437f-a263-e2d58b84b336  
Generator EPA ID: CAL000384653  
Shipment Date: 2020-07-31  
Manifest Number: 022022098JJK

Map ID  
Direction  
Distance  
Elevation

MAP FINDINGS

Site

Database(s)

EDR ID Number  
EPA ID Number

**ALBERTSONS #740 (Continued)**

**S110497114**

Line Number: 4  
Method Code: H132  
Quantity Tons: 0.00100  
Quantity Waste: 2.000000  
Quantity Unit: P  
Number of Containers: 1  
Type of Container: Fiber or plastic boxes, cartons, cases  
Quantity Type: Pounds  
State Code: 181

Year: 2020  
EM Manifest ID: 74af3115-35b4-437f-a263-e2d58b84b336  
Generator EPA ID: CAL000384653  
Shipment Date: 2020-07-31  
Manifest Number: 022022098JJK  
Line Number: 5  
Method Code: H132  
Quantity Tons: 0.01050  
Quantity Waste: 21.000000  
Quantity Unit: P  
Number of Containers: 1  
Type of Container: Fiber or plastic boxes, cartons, cases  
Quantity Type: Pounds  
State Code: 331

Year: 2020  
EM Manifest ID: 74af3115-35b4-437f-a263-e2d58b84b336  
Generator EPA ID: CAL000384653  
Shipment Date: 2020-07-31  
Manifest Number: 022022098JJK  
Line Number: 6  
Method Code: H141  
Quantity Tons: 0.01400  
Quantity Waste: 28.000000  
Quantity Unit: P  
Number of Containers: 1  
Type of Container: Metal drums, barrels, kegs  
Quantity Type: Pounds  
State Code: 331

Year: 2020  
EM Manifest ID: cd3e49af-1660-4854-9b24-a744a565e418  
Shipment Date: 10/26/2020  
Receipt Date: 11/10/2020  
Manifest Number: 022021376JJK  
Generator EPA ID: CAL000384653  
Name: ALBERTSON'S # 6740  
Address: 4150 OCEANSIDE BLVD  
Address 2: Not reported  
City: OCEANSIDE  
Zip: 92056  
Telephone: 800-451-8346  
Contact: Not reported  
Contact Telephone: 800-451-8346  
Transporter 1 EPA ID: MIK435642742  
Transporter 1 Emergency Number: Not reported

Map ID  
Direction  
Distance  
Elevation

MAP FINDINGS

Site

Database(s)

EDR ID Number  
EPA ID Number

**ALBERTSONS #740 (Continued)**

**S110497114**

Transporter 2 EPA ID: MOD095038998  
Transporter 2 Emergency Number: Not reported  
TSDf EPA ID: NVT330010000  
TSDf Name: US ECOLOGY NEVADA, INC  
TSDf Address 1: HWY 95 11 MI S OF BEATTY  
TSDf Address 2: Not reported  
TSDf City: BEATTY  
TSDf Zip: 89003  
TSDf Telephone: 800-839-3975

**Federal:**

Year: 2020  
EM Manifest ID: cd3e49af-1660-4854-9b24-a744a565e418  
Generator EPA ID: CAL000384653  
Shipment Date: 2020-10-26  
Manifest Number: 022021376JJK  
Line Number: 1  
Method Code: H141  
Quantity Tons: 0.00050  
Quantity Waste: 1.000000  
Quantity Unit: P  
Number of Containers: 1  
Type of Container: Metal drums, barrels, kegs  
Quantity Type: Pounds  
Federal Code: D001

Year: 2020  
EM Manifest ID: cd3e49af-1660-4854-9b24-a744a565e418  
Generator EPA ID: CAL000384653  
Shipment Date: 2020-10-26  
Manifest Number: 022021376JJK  
Line Number: 1  
Method Code: H141  
Quantity Tons: 0.00050  
Quantity Waste: 1.000000  
Quantity Unit: P  
Number of Containers: 1  
Type of Container: Metal drums, barrels, kegs  
Quantity Type: Pounds  
Federal Code: D018

Year: 2020  
EM Manifest ID: cd3e49af-1660-4854-9b24-a744a565e418  
Generator EPA ID: CAL000384653  
Shipment Date: 2020-10-26  
Manifest Number: 022021376JJK  
Line Number: 1  
Method Code: H141  
Quantity Tons: 0.00050  
Quantity Waste: 1.000000  
Quantity Unit: P  
Number of Containers: 1  
Type of Container: Metal drums, barrels, kegs  
Quantity Type: Pounds  
Federal Code: D035

Year: 2020  
EM Manifest ID: cd3e49af-1660-4854-9b24-a744a565e418

Map ID  
Direction  
Distance  
Elevation

MAP FINDINGS

Site

Database(s)

EDR ID Number  
EPA ID Number

**ALBERTSONS #740 (Continued)**

**S110497114**

Generator EPA ID:	CAL000384653
Shipment Date:	2020-10-26
Manifest Number:	022021376JJK
Line Number:	1
Method Code:	H141
Quantity Tons:	0.00050
Quantity Waste:	1.000000
Quantity Unit:	P
Number of Containers:	1
Type of Container:	Metal drums, barrels, kegs
Quantity Type:	Pounds
Federal Code:	U002
Year:	2020
EM Manifest ID:	cd3e49af-1660-4854-9b24-a744a565e418
Generator EPA ID:	CAL000384653
Shipment Date:	2020-10-26
Manifest Number:	022021376JJK
Line Number:	1
Method Code:	H141
Quantity Tons:	0.00050
Quantity Waste:	1.000000
Quantity Unit:	P
Number of Containers:	1
Type of Container:	Metal drums, barrels, kegs
Quantity Type:	Pounds
Federal Code:	U117
Year:	2020
EM Manifest ID:	cd3e49af-1660-4854-9b24-a744a565e418
Generator EPA ID:	CAL000384653
Shipment Date:	2020-10-26
Manifest Number:	022021376JJK
Line Number:	1
Method Code:	H141
Quantity Tons:	0.00050
Quantity Waste:	1.000000
Quantity Unit:	P
Number of Containers:	1
Type of Container:	Metal drums, barrels, kegs
Quantity Type:	Pounds
Federal Code:	U154
Year:	2020
EM Manifest ID:	cd3e49af-1660-4854-9b24-a744a565e418
Generator EPA ID:	CAL000384653
Shipment Date:	2020-10-26
Manifest Number:	022021376JJK
Line Number:	1
Method Code:	H141
Quantity Tons:	0.00050
Quantity Waste:	1.000000
Quantity Unit:	P
Number of Containers:	1
Type of Container:	Metal drums, barrels, kegs
Quantity Type:	Pounds
Federal Code:	U159

Map ID  
Direction  
Distance  
Elevation

MAP FINDINGS

Site

Database(s)

EDR ID Number  
EPA ID Number

**ALBERTSONS #740 (Continued)**

**S110497114**

Year: 2020  
EM Manifest ID: cd3e49af-1660-4854-9b24-a744a565e418  
Generator EPA ID: CAL000384653  
Shipment Date: 2020-10-26  
Manifest Number: 022021376JJK  
Line Number: 2  
Method Code: H141  
Quantity Tons: 0.00100  
Quantity Waste: 2.000000  
Quantity Unit: P  
Number of Containers: 1  
Type of Container: Fiberboard or plastic drums, barrels, kegs  
Quantity Type: Pounds  
Federal Code: D001

Year: 2020  
EM Manifest ID: cd3e49af-1660-4854-9b24-a744a565e418  
Generator EPA ID: CAL000384653  
Shipment Date: 2020-10-26  
Manifest Number: 022021376JJK  
Line Number: 3  
Method Code: H132  
Quantity Tons: 0.00050  
Quantity Waste: 1.000000  
Quantity Unit: P  
Number of Containers: 1  
Type of Container: Fiber or plastic boxes, cartons, cases  
Quantity Type: Pounds  
Federal Code: D009

Year: 2020  
EM Manifest ID: cd3e49af-1660-4854-9b24-a744a565e418  
Generator EPA ID: CAL000384653  
Shipment Date: 2020-10-26  
Manifest Number: 022021376JJK  
Line Number: 4  
Method Code: H132  
Quantity Tons: 0.00450  
Quantity Waste: 9.000000  
Quantity Unit: P  
Number of Containers: 1  
Type of Container: Fiber or plastic boxes, cartons, cases  
Quantity Type: Pounds  
Federal Code: D007

Year: 2020  
EM Manifest ID: cd3e49af-1660-4854-9b24-a744a565e418  
Generator EPA ID: CAL000384653  
Shipment Date: 2020-10-26  
Manifest Number: 022021376JJK  
Line Number: 4  
Method Code: H132  
Quantity Tons: 0.00450  
Quantity Waste: 9.000000  
Quantity Unit: P  
Number of Containers: 1  
Type of Container: Fiber or plastic boxes, cartons, cases

Map ID  
Direction  
Distance  
Elevation

MAP FINDINGS

Site

Database(s)

EDR ID Number  
EPA ID Number

**ALBERTSONS #740 (Continued)**

**S110497114**

Quantity Type: Pounds  
Federal Code: D010  
  
Year: 2020  
EM Manifest ID: cd3e49af-1660-4854-9b24-a744a565e418  
Generator EPA ID: CAL000384653  
Shipment Date: 2020-10-26  
Manifest Number: 022021376JJK  
Line Number: 4  
Method Code: H132  
Quantity Tons: 0.00450  
Quantity Waste: 9.000000  
Quantity Unit: P  
Number of Containers: 1  
Type of Container: Fiber or plastic boxes, cartons, cases  
Quantity Type: Pounds  
Federal Code: D011

State:  
Year: 2020  
EM Manifest ID: cd3e49af-1660-4854-9b24-a744a565e418  
Generator EPA ID: CAL000384653  
Shipment Date: 2020-10-26  
Manifest Number: 022021376JJK  
Line Number: 1  
Method Code: H141  
Quantity Tons: 0.00050  
Quantity Waste: 1.000000  
Quantity Unit: P  
Number of Containers: 1  
Type of Container: Metal drums, barrels, kegs  
Quantity Type: Pounds  
State Code: 343

Year: 2020  
EM Manifest ID: cd3e49af-1660-4854-9b24-a744a565e418  
Generator EPA ID: CAL000384653  
Shipment Date: 2020-10-26  
Manifest Number: 022021376JJK  
Line Number: 2  
Method Code: H141  
Quantity Tons: 0.00100  
Quantity Waste: 2.000000  
Quantity Unit: P  
Number of Containers: 1  
Type of Container: Fiberboard or plastic drums, barrels, kegs  
Quantity Type: Pounds  
State Code: 141

Year: 2020  
EM Manifest ID: cd3e49af-1660-4854-9b24-a744a565e418  
Generator EPA ID: CAL000384653  
Shipment Date: 2020-10-26  
Manifest Number: 022021376JJK  
Line Number: 3  
Method Code: H132  
Quantity Tons: 0.00050



Map ID  
Direction  
Distance  
Elevation

MAP FINDINGS

Site

Database(s)

EDR ID Number  
EPA ID Number

**ALBERTSONS #740 (Continued)**

**S110497114**

Quantity Waste: 1.000000  
Quantity Unit: P  
Number of Containers: 1  
Type of Container: Fiber or plastic boxes, cartons, cases  
Quantity Type: Pounds  
State Code: 181

Year: 2020  
EM Manifest ID: cd3e49af-1660-4854-9b24-a744a565e418  
Generator EPA ID: CAL000384653  
Shipment Date: 2020-10-26  
Manifest Number: 022021376JJK  
Line Number: 4  
Method Code: H132  
Quantity Tons: 0.00450  
Quantity Waste: 9.000000  
Quantity Unit: P  
Number of Containers: 1  
Type of Container: Fiber or plastic boxes, cartons, cases  
Quantity Type: Pounds  
State Code: 331

Year: 2020  
EM Manifest ID: cd3e49af-1660-4854-9b24-a744a565e418  
Generator EPA ID: CAL000384653  
Shipment Date: 2020-10-26  
Manifest Number: 022021376JJK  
Line Number: 5  
Method Code: H039  
Quantity Tons: 0.04300  
Quantity Waste: 86.000000  
Quantity Unit: P  
Number of Containers: 1  
Type of Container: Fiber or plastic boxes, cartons, cases  
Quantity Type: Pounds  
State Code: 331

Year: 2020  
EM Manifest ID: 1025897  
Shipment Date: 1/27/2020  
Receipt Date: 2/13/2020  
Manifest Number: 020771556JJK  
Generator EPA ID: CAL000384653  
Name: ALBERTSON'S # 6740  
Address: 4150 OCEANSIDE BLVD  
Address 2: Not reported  
City: OCEANSIDE  
Zip: 92056  
Telephone: 800-451-8346  
Contact: Not reported  
Contact Telephone: 208-395-3949  
Transporter 1 EPA ID: MIK435642742  
Transporter 1 Emergency Number: Not reported  
Transporter 2 EPA ID: ALR000007237  
Transporter 2 Emergency Number: Not reported  
TSDF EPA ID: NVT330010000

Map ID  
Direction  
Distance  
Elevation

MAP FINDINGS

Site

Database(s)

EDR ID Number  
EPA ID Number

**ALBERTSONS #740 (Continued)**

**S110497114**

TSDF Name: US ECOLOGY NEVADA, INC  
TSDF Address 1: HWY 95 11 MI S OF BEATTY  
TSDF Address 2: Not reported  
TSDF City: BEATTY  
TSDF Zip: 89003  
TSDF Telephone: 800-839-3975

Federal:

Year: 2020  
EM Manifest ID: 1025897  
Generator EPA ID: CAL000384653  
Shipment Date: 2020-01-27  
Manifest Number: 020771556JJK  
Line Number: 1  
Method Code: H141  
Quantity Tons: 0.00100  
Quantity Waste: 2.000000  
Quantity Unit: P  
Number of Containers: 1  
Type of Container: Metal drums, barrels, kegs  
Quantity Type: Pounds  
Federal Code: D001

Year: 2020  
EM Manifest ID: 1025897  
Generator EPA ID: CAL000384653  
Shipment Date: 2020-01-27  
Manifest Number: 020771556JJK  
Line Number: 1  
Method Code: H141  
Quantity Tons: 0.00100  
Quantity Waste: 2.000000  
Quantity Unit: P  
Number of Containers: 1  
Type of Container: Metal drums, barrels, kegs  
Quantity Type: Pounds  
Federal Code: D018

Year: 2020  
EM Manifest ID: 1025897  
Generator EPA ID: CAL000384653  
Shipment Date: 2020-01-27  
Manifest Number: 020771556JJK  
Line Number: 1  
Method Code: H141  
Quantity Tons: 0.00100  
Quantity Waste: 2.000000  
Quantity Unit: P  
Number of Containers: 1  
Type of Container: Metal drums, barrels, kegs  
Quantity Type: Pounds  
Federal Code: D035

Year: 2020  
EM Manifest ID: 1025897  
Generator EPA ID: CAL000384653  
Shipment Date: 2020-01-27  
Manifest Number: 020771556JJK

Map ID  
Direction  
Distance  
Elevation

MAP FINDINGS

Site

Database(s)

EDR ID Number  
EPA ID Number

**ALBERTSONS #740 (Continued)**

**S110497114**

Line Number: 1  
Method Code: H141  
Quantity Tons: 0.00100  
Quantity Waste: 2.000000  
Quantity Unit: P  
Number of Containers: 1  
Type of Container: Metal drums, barrels, kegs  
Quantity Type: Pounds  
Federal Code: U002

Year: 2020  
EM Manifest ID: 1025897  
Generator EPA ID: CAL000384653  
Shipment Date: 2020-01-27  
Manifest Number: 020771556JJK  
Line Number: 1  
Method Code: H141  
Quantity Tons: 0.00100  
Quantity Waste: 2.000000  
Quantity Unit: P  
Number of Containers: 1  
Type of Container: Metal drums, barrels, kegs  
Quantity Type: Pounds  
Federal Code: U117

Year: 2020  
EM Manifest ID: 1025897  
Generator EPA ID: CAL000384653  
Shipment Date: 2020-01-27  
Manifest Number: 020771556JJK  
Line Number: 1  
Method Code: H141  
Quantity Tons: 0.00100  
Quantity Waste: 2.000000  
Quantity Unit: P  
Number of Containers: 1  
Type of Container: Metal drums, barrels, kegs  
Quantity Type: Pounds  
Federal Code: U154

Year: 2020  
EM Manifest ID: 1025897  
Generator EPA ID: CAL000384653  
Shipment Date: 2020-01-27  
Manifest Number: 020771556JJK  
Line Number: 1  
Method Code: H141  
Quantity Tons: 0.00100  
Quantity Waste: 2.000000  
Quantity Unit: P  
Number of Containers: 1  
Type of Container: Metal drums, barrels, kegs  
Quantity Type: Pounds  
Federal Code: U159

Year: 2020  
EM Manifest ID: 1025897

Map ID  
Direction  
Distance  
Elevation

MAP FINDINGS

Site

Database(s)

EDR ID Number  
EPA ID Number

**ALBERTSONS #740 (Continued)**

**S110497114**

Generator EPA ID: CAL000384653  
Shipment Date: 2020-01-27  
Manifest Number: 020771556JJK  
Line Number: 2  
Method Code: H039  
Quantity Tons: 0.00150  
Quantity Waste: 3.000000  
Quantity Unit: P  
Number of Containers: 1  
Type of Container: Fiberboard or plastic drums, barrels, kegs  
Quantity Type: Pounds  
Federal Code: D002

Year: 2020  
EM Manifest ID: 1025897  
Generator EPA ID: CAL000384653  
Shipment Date: 2020-01-27  
Manifest Number: 020771556JJK  
Line Number: 3  
Method Code: H039  
Quantity Tons: 0.00200  
Quantity Waste: 4.000000  
Quantity Unit: P  
Number of Containers: 1  
Type of Container: Fiberboard or plastic drums, barrels, kegs  
Quantity Type: Pounds  
Federal Code: D002

Year: 2020  
EM Manifest ID: 1025897  
Generator EPA ID: CAL000384653  
Shipment Date: 2020-01-27  
Manifest Number: 020771556JJK  
Line Number: 4  
Method Code: H039  
Quantity Tons: 0.00600  
Quantity Waste: 12.000000  
Quantity Unit: P  
Number of Containers: 1  
Type of Container: Fiberboard or plastic drums, barrels, kegs  
Quantity Type: Pounds  
Federal Code: D002

Year: 2020  
EM Manifest ID: 1025897  
Generator EPA ID: CAL000384653  
Shipment Date: 2020-01-27  
Manifest Number: 020771556JJK  
Line Number: 5  
Method Code: H132  
Quantity Tons: 0.00050  
Quantity Waste: 1.000000  
Quantity Unit: P  
Number of Containers: 1  
Type of Container: Fiber or plastic boxes, cartons, cases  
Quantity Type: Pounds  
Federal Code: D009

Map ID  
Direction  
Distance  
Elevation

MAP FINDINGS

Site

Database(s)

EDR ID Number  
EPA ID Number

**ALBERTSONS #740 (Continued)**

**S110497114**

Year: 2020  
EM Manifest ID: 1025897  
Generator EPA ID: CAL000384653  
Shipment Date: 2020-01-27  
Manifest Number: 020771556JJK  
Line Number: 6  
Method Code: H132  
Quantity Tons: 0.01800  
Quantity Waste: 36.000000  
Quantity Unit: P  
Number of Containers: 1  
Type of Container: Fiber or plastic boxes, cartons, cases  
Quantity Type: Pounds  
Federal Code: D007

Year: 2020  
EM Manifest ID: 1025897  
Generator EPA ID: CAL000384653  
Shipment Date: 2020-01-27  
Manifest Number: 020771556JJK  
Line Number: 6  
Method Code: H132  
Quantity Tons: 0.01800  
Quantity Waste: 36.000000  
Quantity Unit: P  
Number of Containers: 1  
Type of Container: Fiber or plastic boxes, cartons, cases  
Quantity Type: Pounds  
Federal Code: D010

Year: 2020  
EM Manifest ID: 1025897  
Generator EPA ID: CAL000384653  
Shipment Date: 2020-01-27  
Manifest Number: 020771556JJK  
Line Number: 6  
Method Code: H132  
Quantity Tons: 0.01800  
Quantity Waste: 36.000000  
Quantity Unit: P  
Number of Containers: 1  
Type of Container: Fiber or plastic boxes, cartons, cases  
Quantity Type: Pounds  
Federal Code: D011

Year: 2020  
EM Manifest ID: 1025897  
Generator EPA ID: CAL000384653  
Shipment Date: 2020-01-27  
Manifest Number: 020771556JJK  
Line Number: 7  
Method Code: H141  
Quantity Tons: 0.00700  
Quantity Waste: 14.000000  
Quantity Unit: P  
Number of Containers: 1  
Type of Container: Metal drums, barrels, kegs

Map ID  
Direction  
Distance  
Elevation

MAP FINDINGS

Site

Database(s)

EDR ID Number  
EPA ID Number

**ALBERTSONS #740 (Continued)**

**S110497114**

Quantity Type: Pounds  
Federal Code: D001  
  
Year: 2020  
EM Manifest ID: 1025897  
Generator EPA ID: CAL000384653  
Shipment Date: 2020-01-27  
Manifest Number: 020771556JJK  
Line Number: 7  
Method Code: H141  
Quantity Tons: 0.00700  
Quantity Waste: 14.000000  
Quantity Unit: P  
Number of Containers: 1  
Type of Container: Metal drums, barrels, kegs  
Quantity Type: Pounds  
Federal Code: D002

State:  
Year: 2020  
EM Manifest ID: 1025897  
Generator EPA ID: CAL000384653  
Shipment Date: 2020-01-27  
Manifest Number: 020771556JJK  
Line Number: 1  
Method Code: H141  
Quantity Tons: 0.00100  
Quantity Waste: 2.000000  
Quantity Unit: P  
Number of Containers: 1  
Type of Container: Metal drums, barrels, kegs  
Quantity Type: Pounds  
State Code: 343

Year: 2020  
EM Manifest ID: 1025897  
Generator EPA ID: CAL000384653  
Shipment Date: 2020-01-27  
Manifest Number: 020771556JJK  
Line Number: 2  
Method Code: H039  
Quantity Tons: 0.00150  
Quantity Waste: 3.000000  
Quantity Unit: P  
Number of Containers: 1  
Type of Container: Fiberboard or plastic drums, barrels, kegs  
Quantity Type: Pounds  
State Code: 791

Year: 2020  
EM Manifest ID: 1025897  
Generator EPA ID: CAL000384653  
Shipment Date: 2020-01-27  
Manifest Number: 020771556JJK  
Line Number: 3  
Method Code: H039  
Quantity Tons: 0.00200

Map ID  
Direction  
Distance  
Elevation

MAP FINDINGS

Site

Database(s)

EDR ID Number  
EPA ID Number

**ALBERTSONS #740 (Continued)**

**S110497114**

Quantity Waste: 4.000000  
Quantity Unit: P  
Number of Containers: 1  
Type of Container: Fiberboard or plastic drums, barrels, kegs  
Quantity Type: Pounds  
State Code: 122

Year: 2020  
EM Manifest ID: 1025897  
Generator EPA ID: CAL000384653  
Shipment Date: 2020-01-27  
Manifest Number: 020771556JJK  
Line Number: 4  
Method Code: H039  
Quantity Tons: 0.00600  
Quantity Waste: 12.000000  
Quantity Unit: P  
Number of Containers: 1  
Type of Container: Fiberboard or plastic drums, barrels, kegs  
Quantity Type: Pounds  
State Code: 141

Year: 2020  
EM Manifest ID: 1025897  
Generator EPA ID: CAL000384653  
Shipment Date: 2020-01-27  
Manifest Number: 020771556JJK  
Line Number: 5  
Method Code: H132  
Quantity Tons: 0.00050  
Quantity Waste: 1.000000  
Quantity Unit: P  
Number of Containers: 1  
Type of Container: Fiber or plastic boxes, cartons, cases  
Quantity Type: Pounds  
State Code: 181

Year: 2020  
EM Manifest ID: 1025897  
Generator EPA ID: CAL000384653  
Shipment Date: 2020-01-27  
Manifest Number: 020771556JJK  
Line Number: 6  
Method Code: H132  
Quantity Tons: 0.01800  
Quantity Waste: 36.000000  
Quantity Unit: P  
Number of Containers: 1  
Type of Container: Fiber or plastic boxes, cartons, cases  
Quantity Type: Pounds  
State Code: 331

Year: 2020  
EM Manifest ID: 1025897  
Generator EPA ID: CAL000384653  
Shipment Date: 2020-01-27  
Manifest Number: 020771556JJK

Map ID  
Direction  
Distance  
Elevation

MAP FINDINGS

Site

Database(s)

EDR ID Number  
EPA ID Number

**ALBERTSONS #740 (Continued)**

**S110497114**

Line Number: 7  
Method Code: H141  
Quantity Tons: 0.00700  
Quantity Waste: 14.000000  
Quantity Unit: P  
Number of Containers: 1  
Type of Container: Metal drums, barrels, kegs  
Quantity Type: Pounds  
State Code: 331  
  
Year: 2020  
EM Manifest ID: 1025897  
Generator EPA ID: CAL000384653  
Shipment Date: 2020-01-27  
Manifest Number: 020771556JJK  
Line Number: 8  
Method Code: H039  
Quantity Tons: 0.04350  
Quantity Waste: 87.000000  
Quantity Unit: P  
Number of Containers: 1  
Type of Container: Fiber or plastic boxes, cartons, cases  
Quantity Type: Pounds  
State Code: 331

**Detail Two:**

Year: 2019  
EM Manifest ID: 41e25b78-376a-457a-ad69-5cd9b1d2ac10  
Shipment Date: 8/6/2019  
Receipt Date: 8/15/2019  
Manifest Number: 020266815JJK  
Generator EPA ID: CAL000384653  
Name: ALBERTSON'S # 6740  
Address: 4150 OCEANSIDE BLVD  
Address 2: Not reported  
City: OCEANSIDE  
Zip: 92056  
Telephone: 800-451-8346  
Contact: Not reported  
Contact Telephone: 208-395-3949  
Transporter 1 EPA ID: MIK435642742  
Transporter 1 Emergency Number: Not reported  
Transporter 2 EPA ID: MIK435642742  
Transporter 2 Emergency Number: Not reported  
TSDf EPA ID: NVT330010000  
TSDf Name: US ECOLOGY NEVADA, INC  
TSDf Address 1: HWY 95 11 MI S OF BEATTY  
TSDf Address 2: Not reported  
TSDf City: BEATTY  
TSDf Zip: 89003  
TSDf Telephone: 800-839-3975

**Federal:**

Year: 2019  
EM Manifest ID: 41e25b78-376a-457a-ad69-5cd9b1d2ac10  
Generator EPA ID: CAL000384653



Map ID  
Direction  
Distance  
Elevation

MAP FINDINGS

Site

Database(s)

EDR ID Number  
EPA ID Number

**ALBERTSONS #740 (Continued)**

**S110497114**

Shipment Date:	2019-08-06
Manifest Number:	020266815JJK
Line Number:	1
Method Code:	H141
Quantity Tons:	0.00100
Quantity Waste:	2.000000
Quantity Unit:	P
Number of Containers:	1
Type of Container:	Metal drums, barrels, kegs
Quantity Type:	Pounds
Federal Code:	D001
Year:	2019
EM Manifest ID:	41e25b78-376a-457a-ad69-5cd9b1d2ac10
Generator EPA ID:	CAL000384653
Shipment Date:	2019-08-06
Manifest Number:	020266815JJK
Line Number:	1
Method Code:	H141
Quantity Tons:	0.00100
Quantity Waste:	2.000000
Quantity Unit:	P
Number of Containers:	1
Type of Container:	Metal drums, barrels, kegs
Quantity Type:	Pounds
Federal Code:	D018
Year:	2019
EM Manifest ID:	41e25b78-376a-457a-ad69-5cd9b1d2ac10
Generator EPA ID:	CAL000384653
Shipment Date:	2019-08-06
Manifest Number:	020266815JJK
Line Number:	1
Method Code:	H141
Quantity Tons:	0.00100
Quantity Waste:	2.000000
Quantity Unit:	P
Number of Containers:	1
Type of Container:	Metal drums, barrels, kegs
Quantity Type:	Pounds
Federal Code:	D035
Year:	2019
EM Manifest ID:	41e25b78-376a-457a-ad69-5cd9b1d2ac10
Generator EPA ID:	CAL000384653
Shipment Date:	2019-08-06
Manifest Number:	020266815JJK
Line Number:	1
Method Code:	H141
Quantity Tons:	0.00100
Quantity Waste:	2.000000
Quantity Unit:	P
Number of Containers:	1
Type of Container:	Metal drums, barrels, kegs
Quantity Type:	Pounds
Federal Code:	U002

Map ID  
Direction  
Distance  
Elevation

MAP FINDINGS

Site

Database(s)

EDR ID Number  
EPA ID Number

**ALBERTSONS #740 (Continued)**

**S110497114**

Year: 2019  
EM Manifest ID: 41e25b78-376a-457a-ad69-5cd9b1d2ac10  
Generator EPA ID: CAL000384653  
Shipment Date: 2019-08-06  
Manifest Number: 020266815JJK  
Line Number: 1  
Method Code: H141  
Quantity Tons: 0.00100  
Quantity Waste: 2.000000  
Quantity Unit: P  
Number of Containers: 1  
Type of Container: Metal drums, barrels, kegs  
Quantity Type: Pounds  
Federal Code: U154

Year: 2019  
EM Manifest ID: 41e25b78-376a-457a-ad69-5cd9b1d2ac10  
Generator EPA ID: CAL000384653  
Shipment Date: 2019-08-06  
Manifest Number: 020266815JJK  
Line Number: 1  
Method Code: H141  
Quantity Tons: 0.00100  
Quantity Waste: 2.000000  
Quantity Unit: P  
Number of Containers: 1  
Type of Container: Metal drums, barrels, kegs  
Quantity Type: Pounds  
Federal Code: U159

Year: 2019  
EM Manifest ID: 41e25b78-376a-457a-ad69-5cd9b1d2ac10  
Generator EPA ID: CAL000384653  
Shipment Date: 2019-08-06  
Manifest Number: 020266815JJK  
Line Number: 2  
Method Code: H132  
Quantity Tons: 0.00050  
Quantity Waste: 1.000000  
Quantity Unit: P  
Number of Containers: 1  
Type of Container: Fiberboard or plastic drums, barrels, kegs  
Quantity Type: Pounds  
Federal Code: D001

Year: 2019  
EM Manifest ID: 41e25b78-376a-457a-ad69-5cd9b1d2ac10  
Generator EPA ID: CAL000384653  
Shipment Date: 2019-08-06  
Manifest Number: 020266815JJK  
Line Number: 3  
Method Code: H141  
Quantity Tons: 0.00400  
Quantity Waste: 8.000000  
Quantity Unit: P  
Number of Containers: 1  
Type of Container: Fiber or plastic boxes, cartons, cases

Map ID  
Direction  
Distance  
Elevation

MAP FINDINGS

Site

Database(s)

EDR ID Number  
EPA ID Number

ALBERTSONS #740 (Continued)

S110497114

Quantity Type:	Pounds
Federal Code:	D001
Year:	2019
EM Manifest ID:	41e25b78-376a-457a-ad69-5cd9b1d2ac10
Generator EPA ID:	CAL000384653
Shipment Date:	2019-08-06
Manifest Number:	020266815JJK
Line Number:	4
Method Code:	H132
Quantity Tons:	0.00500
Quantity Waste:	10.000000
Quantity Unit:	P
Number of Containers:	1
Type of Container:	Fiber or plastic boxes, cartons, cases
Quantity Type:	Pounds
Federal Code:	D007
Year:	2019
EM Manifest ID:	41e25b78-376a-457a-ad69-5cd9b1d2ac10
Generator EPA ID:	CAL000384653
Shipment Date:	2019-08-06
Manifest Number:	020266815JJK
Line Number:	4
Method Code:	H132
Quantity Tons:	0.00500
Quantity Waste:	10.000000
Quantity Unit:	P
Number of Containers:	1
Type of Container:	Fiber or plastic boxes, cartons, cases
Quantity Type:	Pounds
Federal Code:	D010
Year:	2019
EM Manifest ID:	41e25b78-376a-457a-ad69-5cd9b1d2ac10
Generator EPA ID:	CAL000384653
Shipment Date:	2019-08-06
Manifest Number:	020266815JJK
Line Number:	4
Method Code:	H132
Quantity Tons:	0.00500
Quantity Waste:	10.000000
Quantity Unit:	P
Number of Containers:	1
Type of Container:	Fiber or plastic boxes, cartons, cases
Quantity Type:	Pounds
Federal Code:	D011
Year:	2019
EM Manifest ID:	41e25b78-376a-457a-ad69-5cd9b1d2ac10
Generator EPA ID:	CAL000384653
Shipment Date:	2019-08-06
Manifest Number:	020266815JJK
Line Number:	5
Method Code:	H141
Quantity Tons:	0.01200
Quantity Waste:	24.000000

Map ID  
Direction  
Distance  
Elevation

MAP FINDINGS

Site

Database(s)

EDR ID Number  
EPA ID Number

**ALBERTSONS #740 (Continued)**

**S110497114**

Quantity Unit:	P
Number of Containers:	3
Type of Container:	Metal drums, barrels, kegs
Quantity Type:	Pounds
Federal Code:	D001
Year:	2019
EM Manifest ID:	41e25b78-376a-457a-ad69-5cd9b1d2ac10
Generator EPA ID:	CAL000384653
Shipment Date:	2019-08-06
Manifest Number:	020266815JJK
Line Number:	5
Method Code:	H141
Quantity Tons:	0.01200
Quantity Waste:	24.000000
Quantity Unit:	P
Number of Containers:	3
Type of Container:	Metal drums, barrels, kegs
Quantity Type:	Pounds
Federal Code:	D002
State:	
Year:	2019
EM Manifest ID:	41e25b78-376a-457a-ad69-5cd9b1d2ac10
Generator EPA ID:	CAL000384653
Shipment Date:	2019-08-06
Manifest Number:	020266815JJK
Line Number:	1
Method Code:	H141
Quantity Tons:	0.00100
Quantity Waste:	2.000000
Quantity Unit:	P
Number of Containers:	1
Type of Container:	Metal drums, barrels, kegs
Quantity Type:	Pounds
State Code:	343
Year:	2019
EM Manifest ID:	41e25b78-376a-457a-ad69-5cd9b1d2ac10
Generator EPA ID:	CAL000384653
Shipment Date:	2019-08-06
Manifest Number:	020266815JJK
Line Number:	2
Method Code:	H132
Quantity Tons:	0.00050
Quantity Waste:	1.000000
Quantity Unit:	P
Number of Containers:	1
Type of Container:	Fiberboard or plastic drums, barrels, kegs
Quantity Type:	Pounds
State Code:	141
Year:	2019
EM Manifest ID:	41e25b78-376a-457a-ad69-5cd9b1d2ac10
Generator EPA ID:	CAL000384653
Shipment Date:	2019-08-06
Manifest Number:	020266815JJK

Map ID  
Direction  
Distance  
Elevation

MAP FINDINGS

Site

Database(s)

EDR ID Number  
EPA ID Number

**ALBERTSONS #740 (Continued)**

**S110497114**

Line Number: 3  
Method Code: H141  
Quantity Tons: 0.00400  
Quantity Waste: 8.000000  
Quantity Unit: P  
Number of Containers: 1  
Type of Container: Fiber or plastic boxes, cartons, cases  
Quantity Type: Pounds  
State Code: 331

Year: 2019  
EM Manifest ID: 41e25b78-376a-457a-ad69-5cd9b1d2ac10  
Generator EPA ID: CAL000384653  
Shipment Date: 2019-08-06  
Manifest Number: 020266815JJK  
Line Number: 4  
Method Code: H132  
Quantity Tons: 0.00500  
Quantity Waste: 10.000000  
Quantity Unit: P  
Number of Containers: 1  
Type of Container: Fiber or plastic boxes, cartons, cases  
Quantity Type: Pounds  
State Code: 331

Year: 2019  
EM Manifest ID: 41e25b78-376a-457a-ad69-5cd9b1d2ac10  
Generator EPA ID: CAL000384653  
Shipment Date: 2019-08-06  
Manifest Number: 020266815JJK  
Line Number: 5  
Method Code: H141  
Quantity Tons: 0.01200  
Quantity Waste: 24.000000  
Quantity Unit: P  
Number of Containers: 3  
Type of Container: Metal drums, barrels, kegs  
Quantity Type: Pounds  
State Code: 331

Year: 2019  
EM Manifest ID: fcf2b6c1-bd98-408b-8ea3-fea031528707  
Shipment Date: 5/14/2019  
Receipt Date: 5/23/2019  
Manifest Number: 020260232JJK  
Generator EPA ID: CAL000384653  
Name: ALBERTSON'S # 6740  
Address: 4150 OCEANSIDE BLVD  
Address 2: Not reported  
City: OCEANSIDE  
Zip: 92056  
Telephone: 800-451-8346  
Contact: Not reported  
Contact Telephone: 208-395-3949  
Transporter 1 EPA ID: MIK435642742  
Transporter 1 Emergency Number: Not reported

Map ID  
Direction  
Distance  
Elevation

MAP FINDINGS

Site

Database(s)

EDR ID Number  
EPA ID Number

**ALBERTSONS #740 (Continued)**

**S110497114**

Transporter 2 EPA ID: ALR000007237  
Transporter 2 Emergency Number: Not reported  
TSDf EPA ID: NVT330010000  
TSDf Name: US ECOLOGY NEVADA, INC  
TSDf Address 1: HWY 95 11 MI S OF BEATTY  
TSDf Address 2: Not reported  
TSDf City: BEATTY  
TSDf Zip: 89003  
TSDf Telephone: 800-839-3975

**Federal:**

Year: 2019  
EM Manifest ID: fcf2b6c1-bd98-408b-8ea3-fea031528707  
Generator EPA ID: CAL000384653  
Shipment Date: 2019-05-14  
Manifest Number: 020260232JJK  
Line Number: 1  
Method Code: H039  
Quantity Tons: 0.00050  
Quantity Waste: 1.000000  
Quantity Unit: P  
Number of Containers: 1  
Type of Container: Fiberboard or plastic drums, barrels, kegs  
Quantity Type: Pounds  
Federal Code: D002

Year: 2019  
EM Manifest ID: fcf2b6c1-bd98-408b-8ea3-fea031528707  
Generator EPA ID: CAL000384653  
Shipment Date: 2019-05-14  
Manifest Number: 020260232JJK  
Line Number: 2  
Method Code: H039  
Quantity Tons: 0.00300  
Quantity Waste: 6.000000  
Quantity Unit: P  
Number of Containers: 1  
Type of Container: Fiberboard or plastic drums, barrels, kegs  
Quantity Type: Pounds  
Federal Code: D002

Year: 2019  
EM Manifest ID: fcf2b6c1-bd98-408b-8ea3-fea031528707  
Generator EPA ID: CAL000384653  
Shipment Date: 2019-05-14  
Manifest Number: 020260232JJK  
Line Number: 3  
Method Code: H132  
Quantity Tons: 0.00050  
Quantity Waste: 1.000000  
Quantity Unit: P  
Number of Containers: 1  
Type of Container: Fiberboard or plastic drums, barrels, kegs  
Quantity Type: Pounds  
Federal Code: D001

Year: 2019  
EM Manifest ID: fcf2b6c1-bd98-408b-8ea3-fea031528707

Map ID  
Direction  
Distance  
Elevation

MAP FINDINGS

Site

Database(s)

EDR ID Number  
EPA ID Number

**ALBERTSONS #740 (Continued)**

**S110497114**

Generator EPA ID: CAL000384653  
Shipment Date: 2019-05-14  
Manifest Number: 020260232JJK  
Line Number: 4  
Method Code: H132  
Quantity Tons: 0.00500  
Quantity Waste: 10.000000  
Quantity Unit: P  
Number of Containers: 6  
Type of Container: Fiberboard or plastic drums, barrels, kegs  
Quantity Type: Pounds  
Federal Code: D007

Year: 2019  
EM Manifest ID: fcf2b6c1-bd98-408b-8ea3-fea031528707  
Generator EPA ID: CAL000384653  
Shipment Date: 2019-05-14  
Manifest Number: 020260232JJK  
Line Number: 4  
Method Code: H132  
Quantity Tons: 0.00500  
Quantity Waste: 10.000000  
Quantity Unit: P  
Number of Containers: 6  
Type of Container: Fiberboard or plastic drums, barrels, kegs  
Quantity Type: Pounds  
Federal Code: D010

Year: 2019  
EM Manifest ID: fcf2b6c1-bd98-408b-8ea3-fea031528707  
Generator EPA ID: CAL000384653  
Shipment Date: 2019-05-14  
Manifest Number: 020260232JJK  
Line Number: 4  
Method Code: H132  
Quantity Tons: 0.00500  
Quantity Waste: 10.000000  
Quantity Unit: P  
Number of Containers: 6  
Type of Container: Fiberboard or plastic drums, barrels, kegs  
Quantity Type: Pounds  
Federal Code: D011

Year: 2019  
EM Manifest ID: fcf2b6c1-bd98-408b-8ea3-fea031528707  
Generator EPA ID: CAL000384653  
Shipment Date: 2019-05-14  
Manifest Number: 020260232JJK  
Line Number: 5  
Method Code: H141  
Quantity Tons: 0.00100  
Quantity Waste: 2.000000  
Quantity Unit: P  
Number of Containers: 1  
Type of Container: Fiberboard or plastic drums, barrels, kegs  
Quantity Type: Pounds  
Federal Code: D001

Map ID  
Direction  
Distance  
Elevation

MAP FINDINGS

Site

Database(s)

EDR ID Number  
EPA ID Number

**ALBERTSONS #740 (Continued)**

**S110497114**

Year: 2019  
EM Manifest ID: fcf2b6c1-bd98-408b-8ea3-fea031528707  
Generator EPA ID: CAL000384653  
Shipment Date: 2019-05-14  
Manifest Number: 020260232JJK  
Line Number: 5  
Method Code: H141  
Quantity Tons: 0.00100  
Quantity Waste: 2.000000  
Quantity Unit: P  
Number of Containers: 1  
Type of Container: Fiberboard or plastic drums, barrels, kegs  
Quantity Type: Pounds  
Federal Code: D002

State:  
Year: 2019  
EM Manifest ID: fcf2b6c1-bd98-408b-8ea3-fea031528707  
Generator EPA ID: CAL000384653  
Shipment Date: 2019-05-14  
Manifest Number: 020260232JJK  
Line Number: 1  
Method Code: H039  
Quantity Tons: 0.00050  
Quantity Waste: 1.000000  
Quantity Unit: P  
Number of Containers: 1  
Type of Container: Fiberboard or plastic drums, barrels, kegs  
Quantity Type: Pounds  
State Code: 122

Year: 2019  
EM Manifest ID: fcf2b6c1-bd98-408b-8ea3-fea031528707  
Generator EPA ID: CAL000384653  
Shipment Date: 2019-05-14  
Manifest Number: 020260232JJK  
Line Number: 2  
Method Code: H039  
Quantity Tons: 0.00300  
Quantity Waste: 6.000000  
Quantity Unit: P  
Number of Containers: 1  
Type of Container: Fiberboard or plastic drums, barrels, kegs  
Quantity Type: Pounds  
State Code: 141

Year: 2019  
EM Manifest ID: fcf2b6c1-bd98-408b-8ea3-fea031528707  
Generator EPA ID: CAL000384653  
Shipment Date: 2019-05-14  
Manifest Number: 020260232JJK  
Line Number: 3  
Method Code: H132  
Quantity Tons: 0.00050  
Quantity Waste: 1.000000  
Quantity Unit: P  
Number of Containers: 1



Map ID  
Direction  
Distance  
Elevation

MAP FINDINGS

Site

Database(s)

EDR ID Number  
EPA ID Number

**ALBERTSONS #740 (Continued)**

**S110497114**

Type of Container: Fiberboard or plastic drums, barrels, kegs  
Quantity Type: Pounds  
State Code: 141

Year: 2019  
EM Manifest ID: fcf2b6c1-bd98-408b-8ea3-fea031528707  
Generator EPA ID: CAL000384653  
Shipment Date: 2019-05-14  
Manifest Number: 020260232JJK  
Line Number: 4  
Method Code: H132  
Quantity Tons: 0.00500  
Quantity Waste: 10.000000  
Quantity Unit: P  
Number of Containers: 6  
Type of Container: Fiberboard or plastic drums, barrels, kegs  
Quantity Type: Pounds  
State Code: 331

Year: 2019  
EM Manifest ID: fcf2b6c1-bd98-408b-8ea3-fea031528707  
Generator EPA ID: CAL000384653  
Shipment Date: 2019-05-14  
Manifest Number: 020260232JJK  
Line Number: 5  
Method Code: H141  
Quantity Tons: 0.00100  
Quantity Waste: 2.000000  
Quantity Unit: P  
Number of Containers: 1  
Type of Container: Fiberboard or plastic drums, barrels, kegs  
Quantity Type: Pounds  
State Code: 331

Year: 2019  
EM Manifest ID: fcf2b6c1-bd98-408b-8ea3-fea031528707  
Generator EPA ID: CAL000384653  
Shipment Date: 2019-05-14  
Manifest Number: 020260232JJK  
Line Number: 6  
Method Code: H039  
Quantity Tons: 0.00950  
Quantity Waste: 19.000000  
Quantity Unit: P  
Number of Containers: 6  
Type of Container: Fiberboard or plastic drums, barrels, kegs  
Quantity Type: Pounds  
State Code: 331

Year: 2019  
EM Manifest ID: 301172  
Shipment Date: 2/20/2019  
Receipt Date: 3/8/2019  
Manifest Number: 019623850JJK  
Generator EPA ID: CAL000384653  
Name: ALBERTSON'S # 6740

Map ID  
Direction  
Distance  
Elevation

MAP FINDINGS

Site

Database(s)

EDR ID Number  
EPA ID Number

**ALBERTSONS #740 (Continued)**

**S110497114**

Address: 4150 OCEANSIDE BLVD  
Address 2: Not reported  
City: OCEANSIDE  
Zip: 92056  
Telephone: 800-451-8346  
Contact: Not reported  
Contact Telephone: 208-395-3949  
Transporter 1 EPA ID: MIK435642742  
Transporter 1 Emergency Number: Not reported  
Transporter 2 EPA ID: MIK435642742  
Transporter 2 Emergency Number: Not reported  
TSDf EPA ID: NVT330010000  
TSDf Name: US ECOLOGY NEVADA, INC  
TSDf Address 1: HWY 95 11 MI S OF BEATTY  
TSDf Address 2: Not reported  
TSDf City: BEATTY  
TSDf Zip: 89003  
TSDf Telephone: 800-839-3975

**Federal:**

Year: 2019  
EM Manifest ID: 301172  
Generator EPA ID: CAL000384653  
Shipment Date: 2019-02-20  
Manifest Number: 019623850JJK  
Line Number: 1  
Method Code: H141  
Quantity Tons: 0.00100  
Quantity Waste: 2.000000  
Quantity Unit: P  
Number of Containers: 1  
Type of Container: Fiber or plastic boxes, cartons, cases  
Quantity Type: Pounds  
Federal Code: D001

Year: 2019  
EM Manifest ID: 301172  
Generator EPA ID: CAL000384653  
Shipment Date: 2019-02-20  
Manifest Number: 019623850JJK  
Line Number: 1  
Method Code: H141  
Quantity Tons: 0.00100  
Quantity Waste: 2.000000  
Quantity Unit: P  
Number of Containers: 1  
Type of Container: Fiber or plastic boxes, cartons, cases  
Quantity Type: Pounds  
Federal Code: D018

Year: 2019  
EM Manifest ID: 301172  
Generator EPA ID: CAL000384653  
Shipment Date: 2019-02-20  
Manifest Number: 019623850JJK  
Line Number: 1  
Method Code: H141  
Quantity Tons: 0.00100

Map ID  
Direction  
Distance  
Elevation

MAP FINDINGS

Site

Database(s)

EDR ID Number  
EPA ID Number

**ALBERTSONS #740 (Continued)**

**S110497114**

Quantity Waste: 2.000000  
Quantity Unit: P  
Number of Containers: 1  
Type of Container: Fiber or plastic boxes, cartons, cases  
Quantity Type: Pounds  
Federal Code: D035

Year: 2019  
EM Manifest ID: 301172  
Generator EPA ID: CAL000384653  
Shipment Date: 2019-02-20  
Manifest Number: 019623850JJK  
Line Number: 1  
Method Code: H141  
Quantity Tons: 0.00100  
Quantity Waste: 2.000000  
Quantity Unit: P  
Number of Containers: 1  
Type of Container: Fiber or plastic boxes, cartons, cases  
Quantity Type: Pounds  
Federal Code: U002

Year: 2019  
EM Manifest ID: 301172  
Generator EPA ID: CAL000384653  
Shipment Date: 2019-02-20  
Manifest Number: 019623850JJK  
Line Number: 1  
Method Code: H141  
Quantity Tons: 0.00100  
Quantity Waste: 2.000000  
Quantity Unit: P  
Number of Containers: 1  
Type of Container: Fiber or plastic boxes, cartons, cases  
Quantity Type: Pounds  
Federal Code: U154

Year: 2019  
EM Manifest ID: 301172  
Generator EPA ID: CAL000384653  
Shipment Date: 2019-02-20  
Manifest Number: 019623850JJK  
Line Number: 1  
Method Code: H141  
Quantity Tons: 0.00100  
Quantity Waste: 2.000000  
Quantity Unit: P  
Number of Containers: 1  
Type of Container: Fiber or plastic boxes, cartons, cases  
Quantity Type: Pounds  
Federal Code: U159

Year: 2019  
EM Manifest ID: 301172  
Generator EPA ID: CAL000384653  
Shipment Date: 2019-02-20  
Manifest Number: 019623850JJK

Map ID  
Direction  
Distance  
Elevation

MAP FINDINGS

Site

Database(s)

EDR ID Number  
EPA ID Number

**ALBERTSONS #740 (Continued)**

**S110497114**

Line Number: 2  
Method Code: H039  
Quantity Tons: 0.00150  
Quantity Waste: 3.000000  
Quantity Unit: P  
Number of Containers: 1  
Type of Container: Fiberboard or plastic drums, barrels, kegs  
Quantity Type: Pounds  
Federal Code: D002

Year: 2019  
EM Manifest ID: 301172  
Generator EPA ID: CAL000384653  
Shipment Date: 2019-02-20  
Manifest Number: 019623850JJK  
Line Number: 3  
Method Code: H039  
Quantity Tons: 0.00550  
Quantity Waste: 11.000000  
Quantity Unit: P  
Number of Containers: 1  
Type of Container: Fiberboard or plastic drums, barrels, kegs  
Quantity Type: Pounds  
Federal Code: D002

Year: 2019  
EM Manifest ID: 301172  
Generator EPA ID: CAL000384653  
Shipment Date: 2019-02-20  
Manifest Number: 019623850JJK  
Line Number: 4  
Method Code: H132  
Quantity Tons: 0.00050  
Quantity Waste: 1.000000  
Quantity Unit: P  
Number of Containers: 1  
Type of Container: Fiberboard or plastic drums, barrels, kegs  
Quantity Type: Pounds  
Federal Code: D001

Year: 2019  
EM Manifest ID: 301172  
Generator EPA ID: CAL000384653  
Shipment Date: 2019-02-20  
Manifest Number: 019623850JJK  
Line Number: 5  
Method Code: H141  
Quantity Tons: 0.00050  
Quantity Waste: 1.000000  
Quantity Unit: P  
Number of Containers: 1  
Type of Container: Fiberboard or plastic drums, barrels, kegs  
Quantity Type: Pounds  
Federal Code: D001

Year: 2019  
EM Manifest ID: 301172

Map ID  
Direction  
Distance  
Elevation

MAP FINDINGS

Site

Database(s)

EDR ID Number  
EPA ID Number

**ALBERTSONS #740 (Continued)**

**S110497114**

Generator EPA ID: CAL000384653  
Shipment Date: 2019-02-20  
Manifest Number: 019623850JJK  
Line Number: 6  
Method Code: H132  
Quantity Tons: 0.00050  
Quantity Waste: 1.000000  
Quantity Unit: P  
Number of Containers: 1  
Type of Container: Fiber or plastic boxes, cartons, cases  
Quantity Type: Pounds  
Federal Code: D009

Year: 2019  
EM Manifest ID: 301172  
Generator EPA ID: CAL000384653  
Shipment Date: 2019-02-20  
Manifest Number: 019623850JJK  
Line Number: 7  
Method Code: H132  
Quantity Tons: 0.01650  
Quantity Waste: 33.000000  
Quantity Unit: P  
Number of Containers: 1  
Type of Container: Fiber or plastic boxes, cartons, cases  
Quantity Type: Pounds  
Federal Code: D007

Year: 2019  
EM Manifest ID: 301172  
Generator EPA ID: CAL000384653  
Shipment Date: 2019-02-20  
Manifest Number: 019623850JJK  
Line Number: 7  
Method Code: H132  
Quantity Tons: 0.01650  
Quantity Waste: 33.000000  
Quantity Unit: P  
Number of Containers: 1  
Type of Container: Fiber or plastic boxes, cartons, cases  
Quantity Type: Pounds  
Federal Code: D010

Year: 2019  
EM Manifest ID: 301172  
Generator EPA ID: CAL000384653  
Shipment Date: 2019-02-20  
Manifest Number: 019623850JJK  
Line Number: 7  
Method Code: H132  
Quantity Tons: 0.01650  
Quantity Waste: 33.000000  
Quantity Unit: P  
Number of Containers: 1  
Type of Container: Fiber or plastic boxes, cartons, cases  
Quantity Type: Pounds  
Federal Code: D011

Map ID  
Direction  
Distance  
Elevation

MAP FINDINGS

Site

Database(s)

EDR ID Number  
EPA ID Number

**ALBERTSONS #740 (Continued)**

**S110497114**

Year: 2019  
EM Manifest ID: 301172  
Generator EPA ID: CAL000384653  
Shipment Date: 2019-02-20  
Manifest Number: 019623850JJK  
Line Number: 8  
Method Code: H141  
Quantity Tons: 0.00600  
Quantity Waste: 12.000000  
Quantity Unit: P  
Number of Containers: 1  
Type of Container: Metal drums, barrels, kegs  
Quantity Type: Pounds  
Federal Code: D001

Year: 2019  
EM Manifest ID: 301172  
Generator EPA ID: CAL000384653  
Shipment Date: 2019-02-20  
Manifest Number: 019623850JJK  
Line Number: 8  
Method Code: H141  
Quantity Tons: 0.00600  
Quantity Waste: 12.000000  
Quantity Unit: P  
Number of Containers: 1  
Type of Container: Metal drums, barrels, kegs  
Quantity Type: Pounds  
Federal Code: D002

State:

Year: 2019  
EM Manifest ID: 301172  
Generator EPA ID: CAL000384653  
Shipment Date: 2019-02-20  
Manifest Number: 019623850JJK  
Line Number: 1  
Method Code: H141  
Quantity Tons: 0.00100  
Quantity Waste: 2.000000  
Quantity Unit: P  
Number of Containers: 1  
Type of Container: Fiber or plastic boxes, cartons, cases  
Quantity Type: Pounds  
State Code: 343

Year: 2019  
EM Manifest ID: 301172  
Generator EPA ID: CAL000384653  
Shipment Date: 2019-02-20  
Manifest Number: 019623850JJK  
Line Number: 2  
Method Code: H039  
Quantity Tons: 0.00150  
Quantity Waste: 3.000000  
Quantity Unit: P  
Number of Containers: 1

Map ID  
Direction  
Distance  
Elevation

MAP FINDINGS

Site

Database(s)

EDR ID Number  
EPA ID Number

**ALBERTSONS #740 (Continued)**

**S110497114**

Type of Container: Fiberboard or plastic drums, barrels, kegs  
Quantity Type: Pounds  
State Code: 791

Year: 2019  
EM Manifest ID: 301172  
Generator EPA ID: CAL000384653  
Shipment Date: 2019-02-20  
Manifest Number: 019623850JJK  
Line Number: 3  
Method Code: H039  
Quantity Tons: 0.00550  
Quantity Waste: 11.000000  
Quantity Unit: P  
Number of Containers: 1

Type of Container: Fiberboard or plastic drums, barrels, kegs  
Quantity Type: Pounds  
State Code: 141

Year: 2019  
EM Manifest ID: 301172  
Generator EPA ID: CAL000384653  
Shipment Date: 2019-02-20  
Manifest Number: 019623850JJK  
Line Number: 4  
Method Code: H132  
Quantity Tons: 0.00050  
Quantity Waste: 1.000000  
Quantity Unit: P  
Number of Containers: 1

Type of Container: Fiberboard or plastic drums, barrels, kegs  
Quantity Type: Pounds  
State Code: 141

Year: 2019  
EM Manifest ID: 301172  
Generator EPA ID: CAL000384653  
Shipment Date: 2019-02-20  
Manifest Number: 019623850JJK  
Line Number: 5  
Method Code: H141  
Quantity Tons: 0.00050  
Quantity Waste: 1.000000  
Quantity Unit: P  
Number of Containers: 1

Type of Container: Fiberboard or plastic drums, barrels, kegs  
Quantity Type: Pounds  
State Code: 141

Year: 2019  
EM Manifest ID: 301172  
Generator EPA ID: CAL000384653  
Shipment Date: 2019-02-20  
Manifest Number: 019623850JJK  
Line Number: 6  
Method Code: H132  
Quantity Tons: 0.00050

Map ID  
Direction  
Distance  
Elevation

MAP FINDINGS

Site

Database(s)

EDR ID Number  
EPA ID Number

**ALBERTSONS #740 (Continued)**

**S110497114**

Quantity Waste: 1.000000  
Quantity Unit: P  
Number of Containers: 1  
Type of Container: Fiber or plastic boxes, cartons, cases  
Quantity Type: Pounds  
State Code: 181

Year: 2019  
EM Manifest ID: 301172  
Generator EPA ID: CAL000384653  
Shipment Date: 2019-02-20  
Manifest Number: 019623850JJK  
Line Number: 7  
Method Code: H132  
Quantity Tons: 0.01650  
Quantity Waste: 33.000000  
Quantity Unit: P  
Number of Containers: 1  
Type of Container: Fiber or plastic boxes, cartons, cases  
Quantity Type: Pounds  
State Code: 331

Year: 2019  
EM Manifest ID: 301172  
Generator EPA ID: CAL000384653  
Shipment Date: 2019-02-20  
Manifest Number: 019623850JJK  
Line Number: 8  
Method Code: H141  
Quantity Tons: 0.00600  
Quantity Waste: 12.000000  
Quantity Unit: P  
Number of Containers: 1  
Type of Container: Metal drums, barrels, kegs  
Quantity Type: Pounds  
State Code: 331

Year: 2019  
EM Manifest ID: 301172  
Generator EPA ID: CAL000384653  
Shipment Date: 2019-02-20  
Manifest Number: 019623850JJK  
Line Number: 9  
Method Code: H039  
Quantity Tons: 0.01900  
Quantity Waste: 38.000000  
Quantity Unit: P  
Number of Containers: 1  
Type of Container: Fiber or plastic boxes, cartons, cases  
Quantity Type: Pounds  
State Code: 331

Detail Two:  
Year: 2018  
EM Manifest ID: 010675635FLE20170928\_D\_1  
Shipment Date: 9/28/2017



Map ID  
Direction  
Distance  
Elevation

MAP FINDINGS

Site

Database(s)

EDR ID Number  
EPA ID Number

**ALBERTSONS #740 (Continued)**

**S110497114**

Receipt Date: 10/6/2017  
Manifest Number: 010675635FLE  
Generator EPA ID: CAL000384653  
Name: ALBERTSONS #6740  
Address: Not reported  
Address 2: Not reported  
City: Not reported  
Zip: Not reported  
Telephone: Not reported  
Contact: Not reported  
Contact Telephone: Not reported  
Transporter 1 EPA ID: MNS000110924  
Transporter 1 Emergency Number: Not reported  
Transporter 2 EPA ID: CAR000217554  
Transporter 2 Emergency Number: Not reported  
TSDf EPA ID: CAD008364432  
TSDf Name: RHO CHEM LLC  
TSDf Address 1: Not reported  
TSDf Address 2: Not reported  
TSDf City: Not reported  
TSDf Zip: Not reported  
TSDf Telephone: Not reported

Federal:  
Year: 2018  
EM Manifest ID: 010675635FLE20170928\_D\_1  
Generator EPA ID: CAL000384653  
Shipment Date: 2017-09-28  
Manifest Number: 010675635FLE  
Line Number: 1  
Method Code: H141  
Quantity Tons: 0.00950  
Quantity Waste: 19.000000  
Quantity Unit: P  
Number of Containers: 2  
Type of Container: NULL  
Quantity Type: NULL  
Federal Code: D001

State:  
Year: 2018  
EM Manifest ID: 010675635FLE20170928\_D\_1  
Generator EPA ID: CAL000384653  
Shipment Date: 2017-09-28  
Manifest Number: 010675635FLE  
Line Number: 1  
Method Code: H141  
Quantity Tons: 0.00950  
Quantity Waste: 19.000000  
Quantity Unit: P  
Number of Containers: 2  
Type of Container: NULL  
Quantity Type: NULL  
State Code: 331

Year: 2018  
EM Manifest ID: 010675635FLE20170928\_D\_1

Map ID  
Direction  
Distance  
Elevation

MAP FINDINGS

Site

Database(s)

EDR ID Number  
EPA ID Number

**ALBERTSONS #740 (Continued)**

**S110497114**

Generator EPA ID:	CAL000384653
Shipment Date:	2017-09-28
Manifest Number:	010675635FLE
Line Number:	2
Method Code:	H141
Quantity Tons:	0.06500
Quantity Waste:	130.000000
Quantity Unit:	P
Number of Containers:	1
Type of Container:	NULL
Quantity Type:	NULL
State Code:	331
Year:	2018
EM Manifest ID:	73700
Shipment Date:	8/27/2018
Receipt Date:	9/10/2018
Manifest Number:	018583605JJK
Generator EPA ID:	CAL000384653
Name:	ALBERTSON'S # 6740
Address:	4150 OCEANSIDE BLVD
Address 2:	Not reported
City:	OCEANSIDE
Zip:	92056
Telephone:	800-451-8346
Contact:	Not reported
Contact Telephone:	208-395-3949
Transporter 1 EPA ID:	MIK435642742
Transporter 1 Emergency Number:	Not reported
Transporter 2 EPA ID:	MIK435642742
Transporter 2 Emergency Number:	Not reported
TSDF EPA ID:	NVT330010000
TSDF Name:	US ECOLOGY NEVADA, INC
TSDF Address 1:	HWY 95 11 MI S OF BEATTY
TSDF Address 2:	Not reported
TSDF City:	BEATTY
TSDF Zip:	89003
TSDF Telephone:	800-839-3975
Federal:	
Year:	2018
EM Manifest ID:	73700
Generator EPA ID:	CAL000384653
Shipment Date:	2018-08-27
Manifest Number:	018583605JJK
Line Number:	1
Method Code:	H141
Quantity Tons:	0.01300
Quantity Waste:	26.000000
Quantity Unit:	P
Number of Containers:	1
Type of Container:	Fiber or plastic boxes, cartons, cases
Quantity Type:	Pounds
Federal Code:	D001
Year:	2018
EM Manifest ID:	73700

Map ID  
Direction  
Distance  
Elevation

MAP FINDINGS

Site

Database(s)

EDR ID Number  
EPA ID Number

**ALBERTSONS #740 (Continued)**

**S110497114**

Generator EPA ID: CAL000384653  
Shipment Date: 2018-08-27  
Manifest Number: 018583605JJK  
Line Number: 1  
Method Code: H141  
Quantity Tons: 0.01300  
Quantity Waste: 26.000000  
Quantity Unit: P  
Number of Containers: 1  
Type of Container: Fiber or plastic boxes, cartons, cases  
Quantity Type: Pounds  
Federal Code: D018

Year: 2018  
EM Manifest ID: 73700  
Generator EPA ID: CAL000384653  
Shipment Date: 2018-08-27  
Manifest Number: 018583605JJK  
Line Number: 1  
Method Code: H141  
Quantity Tons: 0.01300  
Quantity Waste: 26.000000  
Quantity Unit: P  
Number of Containers: 1  
Type of Container: Fiber or plastic boxes, cartons, cases  
Quantity Type: Pounds  
Federal Code: D035

Year: 2018  
EM Manifest ID: 73700  
Generator EPA ID: CAL000384653  
Shipment Date: 2018-08-27  
Manifest Number: 018583605JJK  
Line Number: 1  
Method Code: H141  
Quantity Tons: 0.01300  
Quantity Waste: 26.000000  
Quantity Unit: P  
Number of Containers: 1  
Type of Container: Fiber or plastic boxes, cartons, cases  
Quantity Type: Pounds  
Federal Code: U002

Year: 2018  
EM Manifest ID: 73700  
Generator EPA ID: CAL000384653  
Shipment Date: 2018-08-27  
Manifest Number: 018583605JJK  
Line Number: 1  
Method Code: H141  
Quantity Tons: 0.01300  
Quantity Waste: 26.000000  
Quantity Unit: P  
Number of Containers: 1  
Type of Container: Fiber or plastic boxes, cartons, cases  
Quantity Type: Pounds  
Federal Code: U154

Map ID  
Direction  
Distance  
Elevation

MAP FINDINGS

Site

Database(s)

EDR ID Number  
EPA ID Number

**ALBERTSONS #740 (Continued)**

**S110497114**

Year:	2018
EM Manifest ID:	73700
Generator EPA ID:	CAL000384653
Shipment Date:	2018-08-27
Manifest Number:	018583605JJK
Line Number:	1
Method Code:	H141
Quantity Tons:	0.01300
Quantity Waste:	26.000000
Quantity Unit:	P
Number of Containers:	1
Type of Container:	Fiber or plastic boxes, cartons, cases
Quantity Type:	Pounds
Federal Code:	U159
Year:	2018
EM Manifest ID:	73700
Generator EPA ID:	CAL000384653
Shipment Date:	2018-08-27
Manifest Number:	018583605JJK
Line Number:	2
Method Code:	H132
Quantity Tons:	0.00100
Quantity Waste:	2.000000
Quantity Unit:	P
Number of Containers:	1
Type of Container:	Fiberboard or plastic drums, barrels, kegs
Quantity Type:	Pounds
Federal Code:	D002
Year:	2018
EM Manifest ID:	73700
Generator EPA ID:	CAL000384653
Shipment Date:	2018-08-27
Manifest Number:	018583605JJK
Line Number:	3
Method Code:	H039
Quantity Tons:	0.00100
Quantity Waste:	2.000000
Quantity Unit:	P
Number of Containers:	1
Type of Container:	Fiberboard or plastic drums, barrels, kegs
Quantity Type:	Pounds
Federal Code:	D002
Year:	2018
EM Manifest ID:	73700
Generator EPA ID:	CAL000384653
Shipment Date:	2018-08-27
Manifest Number:	018583605JJK
Line Number:	4
Method Code:	H132
Quantity Tons:	0.00050
Quantity Waste:	1.000000
Quantity Unit:	P
Number of Containers:	1
Type of Container:	Fiberboard or plastic drums, barrels, kegs

Map ID  
Direction  
Distance  
Elevation

MAP FINDINGS

Site

Database(s)

EDR ID Number  
EPA ID Number

ALBERTSONS #740 (Continued)

S110497114

Quantity Type:	Pounds
Federal Code:	D001
Year:	2018
EM Manifest ID:	73700
Generator EPA ID:	CAL000384653
Shipment Date:	2018-08-27
Manifest Number:	018583605JJK
Line Number:	5
Method Code:	H132
Quantity Tons:	0.06900
Quantity Waste:	138.000000
Quantity Unit:	P
Number of Containers:	1
Type of Container:	Fiber or plastic boxes, cartons, cases
Quantity Type:	Pounds
Federal Code:	D007
Year:	2018
EM Manifest ID:	73700
Generator EPA ID:	CAL000384653
Shipment Date:	2018-08-27
Manifest Number:	018583605JJK
Line Number:	5
Method Code:	H132
Quantity Tons:	0.06900
Quantity Waste:	138.000000
Quantity Unit:	P
Number of Containers:	1
Type of Container:	Fiber or plastic boxes, cartons, cases
Quantity Type:	Pounds
Federal Code:	D010
Year:	2018
EM Manifest ID:	73700
Generator EPA ID:	CAL000384653
Shipment Date:	2018-08-27
Manifest Number:	018583605JJK
Line Number:	5
Method Code:	H132
Quantity Tons:	0.06900
Quantity Waste:	138.000000
Quantity Unit:	P
Number of Containers:	1
Type of Container:	Fiber or plastic boxes, cartons, cases
Quantity Type:	Pounds
Federal Code:	D011
Year:	2018
EM Manifest ID:	73700
Generator EPA ID:	CAL000384653
Shipment Date:	2018-08-27
Manifest Number:	018583605JJK
Line Number:	6
Method Code:	H141
Quantity Tons:	0.01100
Quantity Waste:	22.000000

Map ID  
Direction  
Distance  
Elevation

MAP FINDINGS

Site

Database(s)

EDR ID Number  
EPA ID Number

**ALBERTSONS #740 (Continued)**

**S110497114**

Quantity Unit: P  
Number of Containers: 1  
Type of Container: Metal drums, barrels, kegs  
Quantity Type: Pounds  
Federal Code: D001

Year: 2018  
EM Manifest ID: 73700  
Generator EPA ID: CAL000384653  
Shipment Date: 2018-08-27  
Manifest Number: 018583605JJK  
Line Number: 6  
Method Code: H141  
Quantity Tons: 0.01100  
Quantity Waste: 22.000000  
Quantity Unit: P  
Number of Containers: 1  
Type of Container: Metal drums, barrels, kegs  
Quantity Type: Pounds  
Federal Code: D002

State:

Year: 2018  
EM Manifest ID: 73700  
Generator EPA ID: CAL000384653  
Shipment Date: 2018-08-27  
Manifest Number: 018583605JJK  
Line Number: 1  
Method Code: H141  
Quantity Tons: 0.01300  
Quantity Waste: 26.000000  
Quantity Unit: P  
Number of Containers: 1  
Type of Container: Fiber or plastic boxes, cartons, cases  
Quantity Type: Pounds  
State Code: 343

Year: 2018  
EM Manifest ID: 73700  
Generator EPA ID: CAL000384653  
Shipment Date: 2018-08-27  
Manifest Number: 018583605JJK  
Line Number: 2  
Method Code: H132  
Quantity Tons: 0.00100  
Quantity Waste: 2.000000  
Quantity Unit: P  
Number of Containers: 1  
Type of Container: Fiberboard or plastic drums, barrels, kegs  
Quantity Type: Pounds  
State Code: 122

Year: 2018  
EM Manifest ID: 73700  
Generator EPA ID: CAL000384653  
Shipment Date: 2018-08-27  
Manifest Number: 018583605JJK

Map ID  
Direction  
Distance  
Elevation

MAP FINDINGS

Site

Database(s)

EDR ID Number  
EPA ID Number

**ALBERTSONS #740 (Continued)**

**S110497114**

Line Number: 3  
Method Code: H039  
Quantity Tons: 0.00100  
Quantity Waste: 2.000000  
Quantity Unit: P  
Number of Containers: 1  
Type of Container: Fiberboard or plastic drums, barrels, kegs  
Quantity Type: Pounds  
State Code: 141

Year: 2018  
EM Manifest ID: 73700  
Generator EPA ID: CAL000384653  
Shipment Date: 2018-08-27  
Manifest Number: 018583605JJK  
Line Number: 4  
Method Code: H132  
Quantity Tons: 0.00050  
Quantity Waste: 1.000000  
Quantity Unit: P  
Number of Containers: 1  
Type of Container: Fiberboard or plastic drums, barrels, kegs  
Quantity Type: Pounds  
State Code: 141

Year: 2018  
EM Manifest ID: 73700  
Generator EPA ID: CAL000384653  
Shipment Date: 2018-08-27  
Manifest Number: 018583605JJK  
Line Number: 5  
Method Code: H132  
Quantity Tons: 0.06900  
Quantity Waste: 138.000000  
Quantity Unit: P  
Number of Containers: 1  
Type of Container: Fiber or plastic boxes, cartons, cases  
Quantity Type: Pounds  
State Code: 331

Year: 2018  
EM Manifest ID: 73700  
Generator EPA ID: CAL000384653  
Shipment Date: 2018-08-27  
Manifest Number: 018583605JJK  
Line Number: 6  
Method Code: H141  
Quantity Tons: 0.01100  
Quantity Waste: 22.000000  
Quantity Unit: P  
Number of Containers: 1  
Type of Container: Metal drums, barrels, kegs  
Quantity Type: Pounds  
State Code: 331

Year: 2018  
EM Manifest ID: 73700

Map ID  
Direction  
Distance  
Elevation

MAP FINDINGS

Site

Database(s)

EDR ID Number  
EPA ID Number

**ALBERTSONS #740 (Continued)**

**S110497114**

Generator EPA ID: CAL000384653  
Shipment Date: 2018-08-27  
Manifest Number: 018583605JJK  
Line Number: 7  
Method Code: H039  
Quantity Tons: 0.02450  
Quantity Waste: 49.000000  
Quantity Unit: P  
Number of Containers: 1  
Type of Container: Fiber or plastic boxes, cartons, cases  
Quantity Type: Pounds  
State Code: 331

Year: 2018  
EM Manifest ID: 010144583FLE20170609\_D\_1  
Shipment Date: 6/9/2017  
Receipt Date: 6/16/2017  
Manifest Number: 010144583FLE  
Generator EPA ID: CAL000384653  
Name: ALBERTSONS #6740  
Address: Not reported  
Address 2: Not reported  
City: Not reported  
Zip: Not reported  
Telephone: Not reported  
Contact: Not reported  
Contact Telephone: Not reported  
Transporter 1 EPA ID: MNS000110924  
Transporter 1 Emergency Number: Not reported  
Transporter 2 EPA ID: NED986382133  
Transporter 2 Emergency Number: Not reported  
TSDF EPA ID: CAD008364432  
TSDF Name: RHO CHEM LLC  
TSDF Address 1: Not reported  
TSDF Address 2: Not reported  
TSDF City: Not reported  
TSDF Zip: Not reported  
TSDF Telephone: Not reported

**Federal:**

Year: 2018  
EM Manifest ID: 010144583FLE20170609\_D\_1  
Generator EPA ID: CAL000384653  
Shipment Date: 2017-06-09  
Manifest Number: 010144583FLE  
Line Number: 1  
Method Code: H141  
Quantity Tons: 0.00700  
Quantity Waste: 14.000000  
Quantity Unit: P  
Number of Containers: 2  
Type of Container: NULL  
Quantity Type: NULL  
Federal Code: D001

Year: 2018  
EM Manifest ID: 010144583FLE20170609\_D\_1



Map ID  
Direction  
Distance  
Elevation

MAP FINDINGS

Site

Database(s)

EDR ID Number  
EPA ID Number

**ALBERTSONS #740 (Continued)**

**S110497114**

Generator EPA ID: CAL000384653  
Shipment Date: 2017-06-09  
Manifest Number: 010144583FLE  
Line Number: 2  
Method Code: H141  
Quantity Tons: 0.00350  
Quantity Waste: 7.000000  
Quantity Unit: P  
Number of Containers: 1  
Type of Container: NULL  
Quantity Type: NULL  
Federal Code: D001

Year: 2018  
EM Manifest ID: 010144583FLE20170609\_D\_1  
Generator EPA ID: CAL000384653  
Shipment Date: 2017-06-09  
Manifest Number: 010144583FLE  
Line Number: 3  
Method Code: H141  
Quantity Tons: 0.01400  
Quantity Waste: 28.000000  
Quantity Unit: P  
Number of Containers: 1  
Type of Container: NULL  
Quantity Type: NULL  
Federal Code: D002

State:  
Year: 2018  
EM Manifest ID: 010144583FLE20170609\_D\_1  
Generator EPA ID: CAL000384653  
Shipment Date: 2017-06-09  
Manifest Number: 010144583FLE  
Line Number: 1  
Method Code: H141  
Quantity Tons: 0.00700  
Quantity Waste: 14.000000  
Quantity Unit: P  
Number of Containers: 2  
Type of Container: NULL  
Quantity Type: NULL  
State Code: 331

Year: 2018  
EM Manifest ID: 010144583FLE20170609\_D\_1  
Generator EPA ID: CAL000384653  
Shipment Date: 2017-06-09  
Manifest Number: 010144583FLE  
Line Number: 2  
Method Code: H141  
Quantity Tons: 0.00350  
Quantity Waste: 7.000000  
Quantity Unit: P  
Number of Containers: 1  
Type of Container: NULL  
Quantity Type: NULL

Map ID  
Direction  
Distance  
Elevation

MAP FINDINGS

Site

Database(s)

EDR ID Number  
EPA ID Number

**ALBERTSONS #740 (Continued)**

**S110497114**

State Code:	214
Year:	2018
EM Manifest ID:	010144583FLE20170609_D_1
Generator EPA ID:	CAL000384653
Shipment Date:	2017-06-09
Manifest Number:	010144583FLE
Line Number:	3
Method Code:	H141
Quantity Tons:	0.01400
Quantity Waste:	28.000000
Quantity Unit:	P
Number of Containers:	1
Type of Container:	NULL
Quantity Type:	NULL
State Code:	141
Year:	2018
EM Manifest ID:	010144583FLE20170609_D_1
Generator EPA ID:	CAL000384653
Shipment Date:	2017-06-09
Manifest Number:	010144583FLE
Line Number:	4
Method Code:	H141
Quantity Tons:	0.06950
Quantity Waste:	139.000000
Quantity Unit:	P
Number of Containers:	1
Type of Container:	NULL
Quantity Type:	NULL
State Code:	331
Year:	2018
EM Manifest ID:	010144583FLE20170609_D_1
Generator EPA ID:	CAL000384653
Shipment Date:	2017-06-09
Manifest Number:	010144583FLE
Line Number:	5
Method Code:	H141
Quantity Tons:	0.04800
Quantity Waste:	96.000000
Quantity Unit:	P
Number of Containers:	1
Type of Container:	NULL
Quantity Type:	NULL
State Code:	331
Year:	2018
EM Manifest ID:	018442356JJK20180418_D_1
Shipment Date:	4/18/2018
Receipt Date:	4/26/2018
Manifest Number:	018442356JJK
Generator EPA ID:	CAL000384653
Name:	ALBERTSONS 740
Address:	Not reported
Address 2:	Not reported

Map ID  
Direction  
Distance  
Elevation

MAP FINDINGS

Site

Database(s)

EDR ID Number  
EPA ID Number

**ALBERTSONS #740 (Continued)**

**S110497114**

City:	Not reported
Zip:	Not reported
Telephone:	Not reported
Contact:	Not reported
Contact Telephone:	Not reported
Transporter 1 EPA ID:	MIK435642742
Transporter 1 Emergency Number:	Not reported
Transporter 2 EPA ID:	ALR000007237
Transporter 2 Emergency Number:	Not reported
TSDF EPA ID:	NVT330010000
TSDF Name:	US ECOLOGY INC
TSDF Address 1:	Not reported
TSDF Address 2:	Not reported
TSDF City:	Not reported
TSDF Zip:	Not reported
TSDF Telephone:	Not reported
Federal:	
Year:	2018
EM Manifest ID:	018442356JJK20180418_D_1
Generator EPA ID:	CAL000384653
Shipment Date:	2018-04-18
Manifest Number:	018442356JJK
Line Number:	1
Method Code:	H132
Quantity Tons:	0.00100
Quantity Waste:	2.000000
Quantity Unit:	P
Number of Containers:	1
Type of Container:	NULL
Quantity Type:	NULL
Federal Code:	D009
Year:	2018
EM Manifest ID:	018442356JJK20180418_D_1
Generator EPA ID:	CAL000384653
Shipment Date:	2018-04-18
Manifest Number:	018442356JJK
Line Number:	2
Method Code:	H132
Quantity Tons:	0.03200
Quantity Waste:	64.000000
Quantity Unit:	P
Number of Containers:	1
Type of Container:	NULL
Quantity Type:	NULL
Federal Code:	D007
Year:	2018
EM Manifest ID:	018442356JJK20180418_D_1
Generator EPA ID:	CAL000384653
Shipment Date:	2018-04-18
Manifest Number:	018442356JJK
Line Number:	2
Method Code:	H132
Quantity Tons:	0.03200
Quantity Waste:	64.000000
Quantity Unit:	P

Map ID  
Direction  
Distance  
Elevation

MAP FINDINGS

Site

Database(s)

EDR ID Number  
EPA ID Number

**ALBERTSONS #740 (Continued)**

**S110497114**

Number of Containers:	1
Type of Container:	NULL
Quantity Type:	NULL
Federal Code:	D010
Year:	2018
EM Manifest ID:	018442356JJK20180418_D_1
Generator EPA ID:	CAL000384653
Shipment Date:	2018-04-18
Manifest Number:	018442356JJK
Line Number:	2
Method Code:	H132
Quantity Tons:	0.03200
Quantity Waste:	64.000000
Quantity Unit:	P
Number of Containers:	1
Type of Container:	NULL
Quantity Type:	NULL
Federal Code:	D011
Year:	2018
EM Manifest ID:	018442356JJK20180418_D_1
Generator EPA ID:	CAL000384653
Shipment Date:	2018-04-18
Manifest Number:	018442356JJK
Line Number:	2
Method Code:	H132
Quantity Tons:	0.03200
Quantity Waste:	64.000000
Quantity Unit:	P
Number of Containers:	1
Type of Container:	NULL
Quantity Type:	NULL
Federal Code:	U205
Year:	2018
EM Manifest ID:	018442356JJK20180418_D_1
Generator EPA ID:	CAL000384653
Shipment Date:	2018-04-18
Manifest Number:	018442356JJK
Line Number:	3
Method Code:	H141
Quantity Tons:	0.00300
Quantity Waste:	6.000000
Quantity Unit:	P
Number of Containers:	1
Type of Container:	NULL
Quantity Type:	NULL
Federal Code:	D001
Year:	2018
EM Manifest ID:	018442356JJK20180418_D_1
Generator EPA ID:	CAL000384653
Shipment Date:	2018-04-18
Manifest Number:	018442356JJK
Line Number:	3
Method Code:	H141

Map ID  
Direction  
Distance  
Elevation

MAP FINDINGS

Site

Database(s)

EDR ID Number  
EPA ID Number

**ALBERTSONS #740 (Continued)**

**S110497114**

Quantity Tons: 0.00300  
Quantity Waste: 6.000000  
Quantity Unit: P  
Number of Containers: 1  
Type of Container: NULL  
Quantity Type: NULL  
Federal Code: D002

State:

Year: 2018  
EM Manifest ID: 018442356JJK20180418\_D\_1  
Generator EPA ID: CAL000384653  
Shipment Date: 2018-04-18  
Manifest Number: 018442356JJK  
Line Number: 1  
Method Code: H132  
Quantity Tons: 0.00100  
Quantity Waste: 2.000000  
Quantity Unit: P  
Number of Containers: 1  
Type of Container: NULL  
Quantity Type: NULL  
State Code: 181

Year: 2018  
EM Manifest ID: 018442356JJK20180418\_D\_1  
Generator EPA ID: CAL000384653  
Shipment Date: 2018-04-18  
Manifest Number: 018442356JJK  
Line Number: 2  
Method Code: H132  
Quantity Tons: 0.03200  
Quantity Waste: 64.000000  
Quantity Unit: P  
Number of Containers: 1  
Type of Container: NULL  
Quantity Type: NULL  
State Code: 331

Year: 2018  
EM Manifest ID: 018442356JJK20180418\_D\_1  
Generator EPA ID: CAL000384653  
Shipment Date: 2018-04-18  
Manifest Number: 018442356JJK  
Line Number: 3  
Method Code: H141  
Quantity Tons: 0.00300  
Quantity Waste: 6.000000  
Quantity Unit: P  
Number of Containers: 1  
Type of Container: NULL  
Quantity Type: NULL  
State Code: 331

Year: 2018  
EM Manifest ID: 018442356JJK20180418\_D\_1  
Generator EPA ID: CAL000384653

Map ID  
Direction  
Distance  
Elevation

MAP FINDINGS

Site

Database(s)

EDR ID Number  
EPA ID Number

**ALBERTSONS #740 (Continued)**

**S110497114**

Shipment Date: 2018-04-18  
Manifest Number: 018442356JJK  
Line Number: 4  
Method Code: H039  
Quantity Tons: 0.00400  
Quantity Waste: 8.000000  
Quantity Unit: P  
Number of Containers: 1  
Type of Container: NULL  
Quantity Type: NULL  
State Code: 331

Year: 2018  
EM Manifest ID: 202589  
Shipment Date: 11/12/2018  
Receipt Date: 12/3/2018  
Manifest Number: 019620185JJK  
Generator EPA ID: CAL000384653  
Name: ALBERTSON'S # 6740  
Address: 4150 OCEANSIDE BLVD  
Address 2: Not reported  
City: OCEANSIDE  
Zip: 92056  
Telephone: 800-451-8346  
Contact: Not reported  
Contact Telephone: 208-395-3949  
Transporter 1 EPA ID: MIK435642742  
Transporter 1 Emergency Number: Not reported  
Transporter 2 EPA ID: MIK435642742  
Transporter 2 Emergency Number: Not reported  
TSDf EPA ID: NVT330010000  
TSDf Name: US ECOLOGY NEVADA, INC  
TSDf Address 1: HWY 95 11 MI S OF BEATTY  
TSDf Address 2: Not reported  
TSDf City: BEATTY  
TSDf Zip: 89003  
TSDf Telephone: 800-839-3975

Federal:  
Year: 2018  
EM Manifest ID: 202589  
Generator EPA ID: CAL000384653  
Shipment Date: 2018-11-12  
Manifest Number: 019620185JJK  
Line Number: 1  
Method Code: H132  
Quantity Tons: 0.00050  
Quantity Waste: 1.000000  
Quantity Unit: P  
Number of Containers: 1  
Type of Container: Fiberboard or plastic drums, barrels, kegs  
Quantity Type: Pounds  
Federal Code: D001

Year: 2018  
EM Manifest ID: 202589  
Generator EPA ID: CAL000384653

Map ID  
Direction  
Distance  
Elevation

MAP FINDINGS

Site

Database(s)

EDR ID Number  
EPA ID Number

**ALBERTSONS #740 (Continued)**

**S110497114**

Shipment Date: 2018-11-12  
Manifest Number: 019620185JJK  
Line Number: 2  
Method Code: H132  
Quantity Tons: 0.01650  
Quantity Waste: 33.000000  
Quantity Unit: P  
Number of Containers: 1  
Type of Container: Fiber or plastic boxes, cartons, cases  
Quantity Type: Pounds  
Federal Code: D007

Year: 2018  
EM Manifest ID: 202589  
Generator EPA ID: CAL000384653  
Shipment Date: 2018-11-12  
Manifest Number: 019620185JJK  
Line Number: 2  
Method Code: H132  
Quantity Tons: 0.01650  
Quantity Waste: 33.000000  
Quantity Unit: P  
Number of Containers: 1  
Type of Container: Fiber or plastic boxes, cartons, cases  
Quantity Type: Pounds  
Federal Code: D010

Year: 2018  
EM Manifest ID: 202589  
Generator EPA ID: CAL000384653  
Shipment Date: 2018-11-12  
Manifest Number: 019620185JJK  
Line Number: 2  
Method Code: H132  
Quantity Tons: 0.01650  
Quantity Waste: 33.000000  
Quantity Unit: P  
Number of Containers: 1  
Type of Container: Fiber or plastic boxes, cartons, cases  
Quantity Type: Pounds  
Federal Code: D011

Year: 2018  
EM Manifest ID: 202589  
Generator EPA ID: CAL000384653  
Shipment Date: 2018-11-12  
Manifest Number: 019620185JJK  
Line Number: 3  
Method Code: H141  
Quantity Tons: 0.00300  
Quantity Waste: 6.000000  
Quantity Unit: P  
Number of Containers: 1  
Type of Container: Metal drums, barrels, kegs  
Quantity Type: Pounds  
Federal Code: D001

Map ID  
Direction  
Distance  
Elevation

MAP FINDINGS

Site

Database(s)

EDR ID Number  
EPA ID Number

**ALBERTSONS #740 (Continued)**

**S110497114**

Year: 2018  
EM Manifest ID: 202589  
Generator EPA ID: CAL000384653  
Shipment Date: 2018-11-12  
Manifest Number: 019620185JJK  
Line Number: 3  
Method Code: H141  
Quantity Tons: 0.00300  
Quantity Waste: 6.000000  
Quantity Unit: P  
Number of Containers: 1  
Type of Container: Metal drums, barrels, kegs  
Quantity Type: Pounds  
Federal Code: D002

State:  
Year: 2018  
EM Manifest ID: 202589  
Generator EPA ID: CAL000384653  
Shipment Date: 2018-11-12  
Manifest Number: 019620185JJK  
Line Number: 1  
Method Code: H132  
Quantity Tons: 0.00050  
Quantity Waste: 1.000000  
Quantity Unit: P  
Number of Containers: 1  
Type of Container: Fiberboard or plastic drums, barrels, kegs  
Quantity Type: Pounds  
State Code: 141

Year: 2018  
EM Manifest ID: 202589  
Generator EPA ID: CAL000384653  
Shipment Date: 2018-11-12  
Manifest Number: 019620185JJK  
Line Number: 2  
Method Code: H132  
Quantity Tons: 0.01650  
Quantity Waste: 33.000000  
Quantity Unit: P  
Number of Containers: 1  
Type of Container: Fiber or plastic boxes, cartons, cases  
Quantity Type: Pounds  
State Code: 331

Year: 2018  
EM Manifest ID: 202589  
Generator EPA ID: CAL000384653  
Shipment Date: 2018-11-12  
Manifest Number: 019620185JJK  
Line Number: 3  
Method Code: H141  
Quantity Tons: 0.00300  
Quantity Waste: 6.000000  
Quantity Unit: P  
Number of Containers: 1



Map ID  
Direction  
Distance  
Elevation

MAP FINDINGS

Site

Database(s)

EDR ID Number  
EPA ID Number

**ALBERTSONS #740 (Continued)**

**S110497114**

Type of Container: Metal drums, barrels, kegs  
Quantity Type: Pounds  
State Code: 331  
  
Year: 2018  
EM Manifest ID: 202589  
Generator EPA ID: CAL000384653  
Shipment Date: 2018-11-12  
Manifest Number: 019620185JJK  
Line Number: 4  
Method Code: H039  
Quantity Tons: 0.01350  
Quantity Waste: 27.000000  
Quantity Unit: P  
Number of Containers: 1  
Type of Container: Fiber or plastic boxes, cartons, cases  
Quantity Type: Pounds  
State Code: 331

Year: 2018  
EM Manifest ID: 017601309JJK20180116\_D\_1  
Shipment Date: 1/16/2018  
Receipt Date: 1/31/2018  
Manifest Number: 017601309JJK  
Generator EPA ID: CAL000384653  
Name: ALBERTSONS 740  
Address: Not reported  
Address 2: Not reported  
City: Not reported  
Zip: Not reported  
Telephone: Not reported  
Contact: Not reported  
Contact Telephone: Not reported  
Transporter 1 EPA ID: MIK435642742  
Transporter 1 Emergency Number: Not reported  
Transporter 2 EPA ID: ALR000007237  
Transporter 2 Emergency Number: Not reported  
TSDF EPA ID: NVT330010000  
TSDF Name: US ECOLOGY INC  
TSDF Address 1: Not reported  
TSDF Address 2: Not reported  
TSDF City: Not reported  
TSDF Zip: Not reported  
TSDF Telephone: Not reported

Federal:  
Year: 2018  
EM Manifest ID: 017601309JJK20180116\_D\_1  
Generator EPA ID: CAL000384653  
Shipment Date: 2018-01-16  
Manifest Number: 017601309JJK  
Line Number: 1  
Method Code: H141  
Quantity Tons: 0.01550  
Quantity Waste: 31.000000  
Quantity Unit: P  
Number of Containers: 2

Map ID  
Direction  
Distance  
Elevation

MAP FINDINGS

Site

Database(s)

EDR ID Number  
EPA ID Number

ALBERTSONS #740 (Continued)

S110497114

Type of Container:	NULL
Quantity Type:	NULL
Federal Code:	D001
Year:	2018
EM Manifest ID:	017601309JJK20180116_D_1
Generator EPA ID:	CAL000384653
Shipment Date:	2018-01-16
Manifest Number:	017601309JJK
Line Number:	1
Method Code:	H141
Quantity Tons:	0.01550
Quantity Waste:	31.000000
Quantity Unit:	P
Number of Containers:	2
Type of Container:	NULL
Quantity Type:	NULL
Federal Code:	D018
Year:	2018
EM Manifest ID:	017601309JJK20180116_D_1
Generator EPA ID:	CAL000384653
Shipment Date:	2018-01-16
Manifest Number:	017601309JJK
Line Number:	1
Method Code:	H141
Quantity Tons:	0.01550
Quantity Waste:	31.000000
Quantity Unit:	P
Number of Containers:	2
Type of Container:	NULL
Quantity Type:	NULL
Federal Code:	D035
Year:	2018
EM Manifest ID:	017601309JJK20180116_D_1
Generator EPA ID:	CAL000384653
Shipment Date:	2018-01-16
Manifest Number:	017601309JJK
Line Number:	1
Method Code:	H141
Quantity Tons:	0.01550
Quantity Waste:	31.000000
Quantity Unit:	P
Number of Containers:	2
Type of Container:	NULL
Quantity Type:	NULL
Federal Code:	U002
Year:	2018
EM Manifest ID:	017601309JJK20180116_D_1
Generator EPA ID:	CAL000384653
Shipment Date:	2018-01-16
Manifest Number:	017601309JJK
Line Number:	1
Method Code:	H141
Quantity Tons:	0.01550

Map ID  
Direction  
Distance  
Elevation

MAP FINDINGS

Site

Database(s)

EDR ID Number  
EPA ID Number

**ALBERTSONS #740 (Continued)**

**S110497114**

Quantity Waste:	31.000000
Quantity Unit:	P
Number of Containers:	2
Type of Container:	NULL
Quantity Type:	NULL
Federal Code:	U154
Year:	2018
EM Manifest ID:	017601309JJK20180116_D_1
Generator EPA ID:	CAL000384653
Shipment Date:	2018-01-16
Manifest Number:	017601309JJK
Line Number:	2
Method Code:	H132
Quantity Tons:	0.00050
Quantity Waste:	1.000000
Quantity Unit:	P
Number of Containers:	1
Type of Container:	NULL
Quantity Type:	NULL
Federal Code:	D009
Year:	2018
EM Manifest ID:	017601309JJK20180116_D_1
Generator EPA ID:	CAL000384653
Shipment Date:	2018-01-16
Manifest Number:	017601309JJK
Line Number:	3
Method Code:	H141
Quantity Tons:	0.05000
Quantity Waste:	100.000000
Quantity Unit:	P
Number of Containers:	3
Type of Container:	NULL
Quantity Type:	NULL
Federal Code:	D007
Year:	2018
EM Manifest ID:	017601309JJK20180116_D_1
Generator EPA ID:	CAL000384653
Shipment Date:	2018-01-16
Manifest Number:	017601309JJK
Line Number:	3
Method Code:	H141
Quantity Tons:	0.05000
Quantity Waste:	100.000000
Quantity Unit:	P
Number of Containers:	3
Type of Container:	NULL
Quantity Type:	NULL
Federal Code:	D010
Year:	2018
EM Manifest ID:	017601309JJK20180116_D_1
Generator EPA ID:	CAL000384653
Shipment Date:	2018-01-16
Manifest Number:	017601309JJK

Map ID  
Direction  
Distance  
Elevation

MAP FINDINGS

Site

Database(s)

EDR ID Number  
EPA ID Number

ALBERTSONS #740 (Continued)

S110497114

Line Number: 3  
Method Code: H141  
Quantity Tons: 0.05000  
Quantity Waste: 100.000000  
Quantity Unit: P  
Number of Containers: 3  
Type of Container: NULL  
Quantity Type: NULL  
Federal Code: D011

Year: 2018  
EM Manifest ID: 017601309JJK20180116\_D\_1  
Generator EPA ID: CAL000384653  
Shipment Date: 2018-01-16  
Manifest Number: 017601309JJK  
Line Number: 3  
Method Code: H141  
Quantity Tons: 0.05000  
Quantity Waste: 100.000000  
Quantity Unit: P  
Number of Containers: 3  
Type of Container: NULL  
Quantity Type: NULL  
Federal Code: U129

Year: 2018  
EM Manifest ID: 017601309JJK20180116\_D\_1  
Generator EPA ID: CAL000384653  
Shipment Date: 2018-01-16  
Manifest Number: 017601309JJK  
Line Number: 3  
Method Code: H141  
Quantity Tons: 0.05000  
Quantity Waste: 100.000000  
Quantity Unit: P  
Number of Containers: 3  
Type of Container: NULL  
Quantity Type: NULL  
Federal Code: U205

Year: 2018  
EM Manifest ID: 017601309JJK20180116\_D\_1  
Generator EPA ID: CAL000384653  
Shipment Date: 2018-01-16  
Manifest Number: 017601309JJK  
Line Number: 4  
Method Code: H141  
Quantity Tons: 0.00650  
Quantity Waste: 13.000000  
Quantity Unit: P  
Number of Containers: 1  
Type of Container: NULL  
Quantity Type: NULL  
Federal Code: D001

Year: 2018  
EM Manifest ID: 017601309JJK20180116\_D\_1

Map ID  
Direction  
Distance  
Elevation

MAP FINDINGS

Site

Database(s)

EDR ID Number  
EPA ID Number

ALBERTSONS #740 (Continued)

S110497114

Generator EPA ID: CAL000384653  
Shipment Date: 2018-01-16  
Manifest Number: 017601309JJK  
Line Number: 4  
Method Code: H141  
Quantity Tons: 0.00650  
Quantity Waste: 13.000000  
Quantity Unit: P  
Number of Containers: 1  
Type of Container: NULL  
Quantity Type: NULL  
Federal Code: D002

State:

Year: 2018  
EM Manifest ID: 017601309JJK20180116\_D\_1  
Generator EPA ID: CAL000384653  
Shipment Date: 2018-01-16  
Manifest Number: 017601309JJK  
Line Number: 1  
Method Code: H141  
Quantity Tons: 0.01550  
Quantity Waste: 31.000000  
Quantity Unit: P  
Number of Containers: 2  
Type of Container: NULL  
Quantity Type: NULL  
State Code: 343

Year: 2018  
EM Manifest ID: 017601309JJK20180116\_D\_1  
Generator EPA ID: CAL000384653  
Shipment Date: 2018-01-16  
Manifest Number: 017601309JJK  
Line Number: 2  
Method Code: H132  
Quantity Tons: 0.00050  
Quantity Waste: 1.000000  
Quantity Unit: P  
Number of Containers: 1  
Type of Container: NULL  
Quantity Type: NULL  
State Code: 181

Year: 2018  
EM Manifest ID: 017601309JJK20180116\_D\_1  
Generator EPA ID: CAL000384653  
Shipment Date: 2018-01-16  
Manifest Number: 017601309JJK  
Line Number: 3  
Method Code: H141  
Quantity Tons: 0.05000  
Quantity Waste: 100.000000  
Quantity Unit: P  
Number of Containers: 3  
Type of Container: NULL  
Quantity Type: NULL

Map ID  
Direction  
Distance  
Elevation

MAP FINDINGS

Site

Database(s)

EDR ID Number  
EPA ID Number

**ALBERTSONS #740 (Continued)**

**S110497114**

State Code: 331  
  
Year: 2018  
EM Manifest ID: 017601309JJK20180116\_D\_1  
Generator EPA ID: CAL000384653  
Shipment Date: 2018-01-16  
Manifest Number: 017601309JJK  
Line Number: 4  
Method Code: H141  
Quantity Tons: 0.00650  
Quantity Waste: 13.000000  
Quantity Unit: P  
Number of Containers: 1  
Type of Container: NULL  
Quantity Type: NULL  
State Code: 331

Year: 2018  
EM Manifest ID: 017601309JJK20180116\_D\_1  
Generator EPA ID: CAL000384653  
Shipment Date: 2018-01-16  
Manifest Number: 017601309JJK  
Line Number: 5  
Method Code: H039  
Quantity Tons: 0.00250  
Quantity Waste: 5.000000  
Quantity Unit: P  
Number of Containers: 1  
Type of Container: NULL  
Quantity Type: NULL  
State Code: 331

Additional Info:  
Year: 2017  
Gen EPA ID: CAL000384653  
  
Shipment Date: 20170928  
Creation Date: 5/17/2018 18:30:51  
Receipt Date: 20171006  
Manifest ID: 010675635FLE  
Trans EPA ID: MNS000110924  
Trans Name: STERICYCLE SPECIALTY WASTE SOLUTIONS INC  
Trans 2 EPA ID: CAR000217554  
Trans 2 Name: CRUZ CONTAINERS LOGISTICS INC  
TSDf EPA ID: CAD008364432  
Trans Name: RHO CHEM LLC  
TSDf Alt EPA ID: Not reported  
TSDf Alt Name: Not reported  
Waste Code Description: 331 - Off-specification, aged, or surplus organics  
RCRA Code: D001  
Meth Code: H141 - Storage, Bulking, And/Or Transfer Off Site--No Treatment/Reovery (H010-H129) Or (H131-H135)  
  
Quantity Tons: 0.0095  
Waste Quantity: 19  
Quantity Unit: P  
Additional Code 1: Not reported

Map ID  
Direction  
Distance  
Elevation

MAP FINDINGS

Site

Database(s)

EDR ID Number  
EPA ID Number

**ALBERTSONS #740 (Continued)**

**S110497114**

Additional Code 2:	Not reported
Additional Code 3:	Not reported
Additional Code 4:	Not reported
Additional Code 5:	Not reported
Shipment Date:	20170928
Creation Date:	5/17/2018 18:30:51
Receipt Date:	20171006
Manifest ID:	010675635FLE
Trans EPA ID:	MNS000110924
Trans Name:	STERICYCLE SPECIALTY WASTE SOLUTIONS INC
Trans 2 EPA ID:	CAR000217554
Trans 2 Name:	CRUZ CONTAINERS LOGISTICS INC
TSDf EPA ID:	CAD008364432
Trans Name:	RHO CHEM LLC
TSDf Alt EPA ID:	Not reported
TSDf Alt Name:	Not reported
Waste Code Description:	331 - Off-specification, aged, or surplus organics
RCRA Code:	Not reported
Meth Code:	H141 - Storage, Bulking, And/Or Transfer Off Site--No Treatment/Reovery (H010-H129) Or (H131-H135)
Quantity Tons:	0.065
Waste Quantity:	130
Quantity Unit:	P
Additional Code 1:	Not reported
Additional Code 2:	Not reported
Additional Code 3:	Not reported
Additional Code 4:	Not reported
Additional Code 5:	Not reported
Shipment Date:	20170609
Creation Date:	Not reported
Receipt Date:	Not reported
Manifest ID:	010144583FLE
Trans EPA ID:	MNS000110924
Trans Name:	STERICYCLE SPECIALTY WASTE SOLUTIONS INC
Trans 2 EPA ID:	NED986382133
Trans 2 Name:	SMITH SYSTEMS TRANSP
TSDf EPA ID:	CAD008364432
Trans Name:	RHO CHEM LLC
TSDf Alt EPA ID:	Not reported
TSDf Alt Name:	Not reported
Waste Code Description:	331 - Off-specification, aged, or surplus organics
RCRA Code:	Not reported
Meth Code:	H141 - Storage, Bulking, And/Or Transfer Off Site--No Treatment/Reovery (H010-H129) Or (H131-H135)
Quantity Tons:	0.048
Waste Quantity:	96
Quantity Unit:	P
Additional Code 1:	Not reported
Additional Code 2:	Not reported
Additional Code 3:	Not reported
Additional Code 4:	Not reported
Additional Code 5:	Not reported
Shipment Date:	20170609
Creation Date:	7/10/2018 18:30:19

Map ID  
Direction  
Distance  
Elevation

MAP FINDINGS

Site

Database(s)

EDR ID Number  
EPA ID Number

**ALBERTSONS #740 (Continued)**

**S110497114**

Receipt Date: 20170616  
Manifest ID: 010144583FLE  
Trans EPA ID: MNS000110924  
Trans Name: STERICYCLE SPECIALTY WASTE SOLUTIONS INC  
Trans 2 EPA ID: NED986382133  
Trans 2 Name: SMITH SYSTEMS TRANSP  
TSDf EPA ID: CAD008364432  
Trans Name: RHO CHEM LLC  
TSDf Alt EPA ID: Not reported  
TSDf Alt Name: Not reported  
Waste Code Description: 141 - Off-specification, aged, or surplus inorganics  
RCRA Code: D002  
Meth Code: H141 - Storage, Bulking, And/Or Transfer Off Site--No Treatment/Reovery (H010-H129) Or (H131-H135)

Quantity Tons: 0.014  
Waste Quantity: 28  
Quantity Unit: P  
Additional Code 1: Not reported  
Additional Code 2: Not reported  
Additional Code 3: Not reported  
Additional Code 4: Not reported  
Additional Code 5: Not reported

Shipment Date: 20170609  
Creation Date: 7/10/2018 18:30:19  
Receipt Date: 20170616  
Manifest ID: 010144583FLE  
Trans EPA ID: MNS000110924  
Trans Name: STERICYCLE SPECIALTY WASTE SOLUTIONS INC  
Trans 2 EPA ID: NED986382133  
Trans 2 Name: SMITH SYSTEMS TRANSP  
TSDf EPA ID: CAD008364432  
Trans Name: RHO CHEM LLC  
TSDf Alt EPA ID: Not reported  
TSDf Alt Name: Not reported  
Waste Code Description: 214 - Unspecified solvent mixture  
RCRA Code: D001  
Meth Code: H141 - Storage, Bulking, And/Or Transfer Off Site--No Treatment/Reovery (H010-H129) Or (H131-H135)

Quantity Tons: 0.0035  
Waste Quantity: 7  
Quantity Unit: P  
Additional Code 1: Not reported  
Additional Code 2: Not reported  
Additional Code 3: Not reported  
Additional Code 4: Not reported  
Additional Code 5: Not reported

Shipment Date: 20170609  
Creation Date: 7/10/2018 18:30:19  
Receipt Date: 20170616  
Manifest ID: 010144583FLE  
Trans EPA ID: MNS000110924  
Trans Name: STERICYCLE SPECIALTY WASTE SOLUTIONS INC  
Trans 2 EPA ID: NED986382133  
Trans 2 Name: SMITH SYSTEMS TRANSP  
TSDf EPA ID: CAD008364432



Map ID  
Direction  
Distance  
Elevation

MAP FINDINGS

Site

Database(s)

EDR ID Number  
EPA ID Number

**ALBERTSONS #740 (Continued)**

**S110497114**

Trans Name: RHO CHEM LLC  
TSDf Alt EPA ID: Not reported  
TSDf Alt Name: Not reported  
Waste Code Description: 331 - Off-specification, aged, or surplus organics  
RCRA Code: Not reported  
Meth Code: H141 - Storage, Bulking, And/Or Transfer Off Site--No Treatment/Reovery (H010-H129) Or (H131-H135)  
  
Quantity Tons: 0.0695  
Waste Quantity: 139  
Quantity Unit: P  
Additional Code 1: Not reported  
Additional Code 2: Not reported  
Additional Code 3: Not reported  
Additional Code 4: Not reported  
Additional Code 5: Not reported

Shipment Date: 20170609  
Creation Date: 7/10/2018 18:30:19  
Receipt Date: 20170616  
Manifest ID: 010144583FLE  
Trans EPA ID: MNS000110924  
Trans Name: STERICYCLE SPECIALTY WASTE SOLUTIONS INC  
Trans 2 EPA ID: NED986382133  
Trans 2 Name: SMITH SYSTEMS TRANSP  
TSDf EPA ID: CAD008364432  
Trans Name: RHO CHEM LLC  
TSDf Alt EPA ID: Not reported  
TSDf Alt Name: Not reported  
Waste Code Description: 331 - Off-specification, aged, or surplus organics  
RCRA Code: D001  
Meth Code: H141 - Storage, Bulking, And/Or Transfer Off Site--No Treatment/Reovery (H010-H129) Or (H131-H135)

Quantity Tons: 0.007  
Waste Quantity: 14  
Quantity Unit: P  
Additional Code 1: Not reported  
Additional Code 2: Not reported  
Additional Code 3: Not reported  
Additional Code 4: Not reported  
Additional Code 5: Not reported

Shipment Date: 20170224  
Creation Date: 4/24/2017 18:30:15  
Receipt Date: 20170306  
Manifest ID: 010109941FLE  
Trans EPA ID: MNS000110924  
Trans Name: STERICYCLE SPECIALTY WASTE SOLUTIONS INC  
Trans 2 EPA ID: CAD983649880  
Trans 2 Name: PSC ENVIRONMENTAL SERVICES LP  
TSDf EPA ID: CAD008364432  
Trans Name: RHO CHEM LLC  
TSDf Alt EPA ID: Not reported  
TSDf Alt Name: Not reported  
Waste Code Description: 331 - Off-specification, aged, or surplus organics  
RCRA Code: Not reported  
Meth Code: H141 - Storage, Bulking, And/Or Transfer Off Site--No Treatment/Reovery (H010-H129) Or (H131-H135)

Map ID  
Direction  
Distance  
Elevation

MAP FINDINGS

Site

Database(s)

EDR ID Number  
EPA ID Number

ALBERTSONS #740 (Continued)

S110497114

Quantity Tons: 0.0085  
Waste Quantity: 17  
Quantity Unit: P  
Additional Code 1: Not reported  
Additional Code 2: Not reported  
Additional Code 3: Not reported  
Additional Code 4: Not reported  
Additional Code 5: Not reported

Shipment Date: 20170224  
Creation Date: 4/24/2017 18:30:15  
Receipt Date: 20170306  
Manifest ID: 010109941FLE  
Trans EPA ID: MNS000110924  
Trans Name: STERICYCLE SPECIALTY WASTE SOLUTIONS INC  
Trans 2 EPA ID: CAD983649880  
Trans 2 Name: PSC ENVIRONMENTAL SERVICES LP  
TSDf EPA ID: CAD008364432  
Trans Name: RHO CHEM LLC  
TSDf Alt EPA ID: Not reported  
TSDf Alt Name: Not reported  
Waste Code Description: 352 - Other organic solids  
RCRA Code: D011  
Meth Code: H141 - Storage, Bulking, And/Or Transfer Off Site--No Treatment/Reovery (H010-H129) Or (H131-H135)

Quantity Tons: 0.006  
Waste Quantity: 12  
Quantity Unit: P  
Additional Code 1: D010  
Additional Code 2: D007  
Additional Code 3: Not reported  
Additional Code 4: Not reported  
Additional Code 5: Not reported

Shipment Date: 20170224  
Creation Date: 4/24/2017 18:30:15  
Receipt Date: 20170306  
Manifest ID: 010109941FLE  
Trans EPA ID: MNS000110924  
Trans Name: STERICYCLE SPECIALTY WASTE SOLUTIONS INC  
Trans 2 EPA ID: CAD983649880  
Trans 2 Name: PSC ENVIRONMENTAL SERVICES LP  
TSDf EPA ID: CAD008364432  
Trans Name: RHO CHEM LLC  
TSDf Alt EPA ID: Not reported  
TSDf Alt Name: Not reported  
Waste Code Description: 214 - Unspecified solvent mixture  
RCRA Code: D001  
Meth Code: H141 - Storage, Bulking, And/Or Transfer Off Site--No Treatment/Reovery (H010-H129) Or (H131-H135)

Quantity Tons: 0.0035  
Waste Quantity: 7  
Quantity Unit: P  
Additional Code 1: Not reported  
Additional Code 2: Not reported  
Additional Code 3: Not reported  
Additional Code 4: Not reported

Map ID  
Direction  
Distance  
Elevation

MAP FINDINGS

Site

Database(s)

EDR ID Number  
EPA ID Number

**ALBERTSONS #740 (Continued)**

**S110497114**

Additional Code 5: Not reported

Additional Info:

Year: 2016  
Gen EPA ID: CAL000384653

Shipment Date: 20151211  
Creation Date: 3/22/2016 22:15:58  
Receipt Date: 20151217  
Manifest ID: 007342571FLE  
Trans EPA ID: MNS000110924  
Trans Name: STERICYCLE SPECIALTY WASTE SOLUTIONS INC  
Trans 2 EPA ID: CAD983649880  
Trans 2 Name: PSC ENVIRONMENTAL SERVICES LP  
TSDf EPA ID: CAD008364432  
Trans Name: RHO CHEM LLC  
TSDf Alt EPA ID: Not reported  
TSDf Alt Name: Not reported  
Waste Code Description: 214 - Unspecified solvent mixture  
RCRA Code: D001  
Meth Code: H141 - Storage, Bulking, And/Or Transfer Off Site--No Treatment/Reovery (H010-H129) Or (H131-H135)

Quantity Tons: 0.005  
Waste Quantity: 10  
Quantity Unit: P  
Additional Code 1: Not reported  
Additional Code 2: Not reported  
Additional Code 3: Not reported  
Additional Code 4: Not reported  
Additional Code 5: Not reported

Shipment Date: 20151211  
Creation Date: 3/22/2016 22:15:58  
Receipt Date: 20151217  
Manifest ID: 007342571FLE  
Trans EPA ID: MNS000110924  
Trans Name: STERICYCLE SPECIALTY WASTE SOLUTIONS INC  
Trans 2 EPA ID: CAD983649880  
Trans 2 Name: PSC ENVIRONMENTAL SERVICES LP  
TSDf EPA ID: CAD008364432  
Trans Name: RHO CHEM LLC  
TSDf Alt EPA ID: Not reported  
TSDf Alt Name: Not reported  
Waste Code Description: 181 - Other inorganic solid waste Organics  
RCRA Code: D009  
Meth Code: H141 - Storage, Bulking, And/Or Transfer Off Site--No Treatment/Reovery (H010-H129) Or (H131-H135)

Quantity Tons: 0.005  
Waste Quantity: 10  
Quantity Unit: P  
Additional Code 1: Not reported  
Additional Code 2: Not reported  
Additional Code 3: Not reported  
Additional Code 4: Not reported  
Additional Code 5: Not reported

Shipment Date: 20151211

Map ID  
Direction  
Distance  
Elevation

MAP FINDINGS

Site

Database(s)

EDR ID Number  
EPA ID Number

**ALBERTSONS #740 (Continued)**

**S110497114**

Creation Date: 3/22/2016 22:15:58  
Receipt Date: 20151217  
Manifest ID: 007342571FLE  
Trans EPA ID: MNS000110924  
Trans Name: STERICYCLE SPECIALTY WASTE SOLUTIONS INC  
Trans 2 EPA ID: CAD983649880  
Trans 2 Name: PSC ENVIRONMENTAL SERVICES LP  
TSDf EPA ID: CAD008364432  
Trans Name: RHO CHEM LLC  
TSDf Alt EPA ID: Not reported  
TSDf Alt Name: Not reported  
Waste Code Description: 141 - Off-specification, aged, or surplus inorganics  
RCRA Code: Not reported  
Meth Code: H141 - Storage, Bulking, And/Or Transfer Off Site--No Treatment/Reovery (H010-H129) Or (H131-H135)

Quantity Tons: 0.1125  
Waste Quantity: 225  
Quantity Unit: P  
Additional Code 1: Not reported  
Additional Code 2: Not reported  
Additional Code 3: Not reported  
Additional Code 4: Not reported  
Additional Code 5: Not reported

Shipment Date: 20151211  
Creation Date: 3/22/2016 22:15:58  
Receipt Date: 20151217  
Manifest ID: 007342571FLE  
Trans EPA ID: MNS000110924  
Trans Name: STERICYCLE SPECIALTY WASTE SOLUTIONS INC  
Trans 2 EPA ID: CAD983649880  
Trans 2 Name: PSC ENVIRONMENTAL SERVICES LP  
TSDf EPA ID: CAD008364432  
Trans Name: RHO CHEM LLC  
TSDf Alt EPA ID: Not reported  
TSDf Alt Name: Not reported  
Waste Code Description: 141 - Off-specification, aged, or surplus inorganics  
RCRA Code: Not reported  
Meth Code: H141 - Storage, Bulking, And/Or Transfer Off Site--No Treatment/Reovery (H010-H129) Or (H131-H135)

Quantity Tons: 0.097  
Waste Quantity: 194  
Quantity Unit: P  
Additional Code 1: Not reported  
Additional Code 2: Not reported  
Additional Code 3: Not reported  
Additional Code 4: Not reported  
Additional Code 5: Not reported

Shipment Date: 20150825  
Creation Date: Not reported  
Receipt Date: Not reported  
Manifest ID: 007343098FLE  
Trans EPA ID: MNS000110924  
Trans Name: STERICYCLE SPECIALTY WASTE SOLUTIONS INC  
Trans 2 EPA ID: CAD983649880  
Trans 2 Name: PSC ENVIRONMENTAL SERVICES LP

Map ID  
Direction  
Distance  
Elevation

MAP FINDINGS

Site

Database(s)

EDR ID Number  
EPA ID Number

**ALBERTSONS #740 (Continued)**

**S110497114**

TSDF EPA ID: CAD008364432  
Trans Name: RHO CHEM LLC  
TSDF Alt EPA ID: Not reported  
TSDF Alt Name: Not reported  
Waste Code Description: 141 - Off-specification, aged, or surplus inorganics  
RCRA Code: Not reported  
Meth Code: H141 - Storage, Bulking, And/Or Transfer Off Site--No Treatment/Reovery (H010-H129) Or (H131-H135)  
  
Quantity Tons: 0.0455  
Waste Quantity: 91  
Quantity Unit: P  
Additional Code 1: Not reported  
Additional Code 2: Not reported  
Additional Code 3: Not reported  
Additional Code 4: Not reported  
Additional Code 5: Not reported  
  
Shipment Date: 20150825  
Creation Date: Not reported  
Receipt Date: Not reported  
Manifest ID: 007343098FLE  
Trans EPA ID: MNS000110924  
Trans Name: STERICYCLE SPECIALTY WASTE SOLUTIONS INC  
Trans 2 EPA ID: CAD983649880  
Trans 2 Name: PSC ENVIRONMENTAL SERVICES LP  
TSDF EPA ID: CAD008364432  
Trans Name: RHO CHEM LLC  
TSDF Alt EPA ID: Not reported  
TSDF Alt Name: Not reported  
Waste Code Description: 141 - Off-specification, aged, or surplus inorganics  
RCRA Code: Not reported  
Meth Code: H141 - Storage, Bulking, And/Or Transfer Off Site--No Treatment/Reovery (H010-H129) Or (H131-H135)  
  
Quantity Tons: 0.0305  
Waste Quantity: 61  
Quantity Unit: P  
Additional Code 1: Not reported  
Additional Code 2: Not reported  
Additional Code 3: Not reported  
Additional Code 4: Not reported  
Additional Code 5: Not reported  
  
Shipment Date: 20150825  
Creation Date: 11/3/2015 22:15:10  
Receipt Date: 20150908  
Manifest ID: 007343098FLE  
Trans EPA ID: MNS000110924  
Trans Name: STERICYCLE SPECIALTY WASTE SOLUTIONS INC  
Trans 2 EPA ID: CAD983649880  
Trans 2 Name: PSC ENVIRONMENTAL SERVICES LP  
TSDF EPA ID: CAD008364432  
Trans Name: RHO CHEM LLC  
TSDF Alt EPA ID: Not reported  
TSDF Alt Name: Not reported  
Waste Code Description: 122 - Alkaline solution without metals (pH > 12.5)  
RCRA Code: D002  
Meth Code: H141 - Storage, Bulking, And/Or Transfer Off Site--No

Map ID  
Direction  
Distance  
Elevation

MAP FINDINGS

Site

Database(s)

EDR ID Number  
EPA ID Number

ALBERTSONS #740 (Continued)

S110497114

Quantity Tons:	Treatment/Reovery (H010-H129) Or (H131-H135)
Waste Quantity:	0.0025
Quantity Unit:	5
Additional Code 1:	P
Additional Code 2:	Not reported
Additional Code 3:	Not reported
Additional Code 4:	Not reported
Additional Code 5:	Not reported
Shipment Date:	20150825
Creation Date:	Not reported
Receipt Date:	Not reported
Manifest ID:	007343098FLE
Trans EPA ID:	MNS000110924
Trans Name:	STERICYCLE SPECIALTY WASTE SOLUTIONS INC
Trans 2 EPA ID:	CAD983649880
Trans 2 Name:	PSC ENVIRONMENTAL SERVICES LP
TSDf EPA ID:	CAD008364432
Trans Name:	RHO CHEM LLC
TSDf Alt EPA ID:	Not reported
TSDf Alt Name:	Not reported
Waste Code Description:	181 - Other inorganic solid waste Organics
RCRA Code:	D009
Meth Code:	H141 - Storage, Bulking, And/Or Transfer Off Site--No Treatment/Reovery (H010-H129) Or (H131-H135)
Quantity Tons:	0.0045
Waste Quantity:	9
Quantity Unit:	P
Additional Code 1:	Not reported
Additional Code 2:	Not reported
Additional Code 3:	Not reported
Additional Code 4:	Not reported
Additional Code 5:	Not reported
Shipment Date:	20150825
Creation Date:	Not reported
Receipt Date:	Not reported
Manifest ID:	007343098FLE
Trans EPA ID:	MNS000110924
Trans Name:	STERICYCLE SPECIALTY WASTE SOLUTIONS INC
Trans 2 EPA ID:	CAD983649880
Trans 2 Name:	PSC ENVIRONMENTAL SERVICES LP
TSDf EPA ID:	CAD008364432
Trans Name:	RHO CHEM LLC
TSDf Alt EPA ID:	Not reported
TSDf Alt Name:	Not reported
Waste Code Description:	181 - Other inorganic solid waste Organics
RCRA Code:	Not reported
Meth Code:	H141 - Storage, Bulking, And/Or Transfer Off Site--No Treatment/Reovery (H010-H129) Or (H131-H135)
Quantity Tons:	0.0005
Waste Quantity:	1
Quantity Unit:	P
Additional Code 1:	Not reported
Additional Code 2:	Not reported
Additional Code 3:	Not reported

Map ID  
Direction  
Distance  
Elevation

MAP FINDINGS

Site

Database(s)

EDR ID Number  
EPA ID Number

**ALBERTSONS #740 (Continued)**

**S110497114**

Additional Code 4: Not reported  
Additional Code 5: Not reported  
  
Shipment Date: 20150825  
Creation Date: 11/3/2015 22:15:10  
Receipt Date: 20150908  
Manifest ID: 007343098FLE  
Trans EPA ID: MNS000110924  
Trans Name: STERICYCLE SPECIALTY WASTE SOLUTIONS INC  
Trans 2 EPA ID: CAD983649880  
Trans 2 Name: PSC ENVIRONMENTAL SERVICES LP  
TSDF EPA ID: CAD008364432  
Trans Name: RHO CHEM LLC  
TSDF Alt EPA ID: Not reported  
TSDF Alt Name: Not reported  
Waste Code Description: 791 - Liquids with pH < 2 792 Liquids with pH < 2 with metals  
RCRA Code: D002  
Meth Code: H141 - Storage, Bulking, And/Or Transfer Off Site--No Treatment/Reovery (H010-H129) Or (H131-H135)  
  
Quantity Tons: 0.004  
Waste Quantity: 8  
Quantity Unit: P  
Additional Code 1: Not reported  
Additional Code 2: Not reported  
Additional Code 3: Not reported  
Additional Code 4: Not reported  
Additional Code 5: Not reported

Additional Info:

Year: 2015  
Gen EPA ID: CAL000384653

Shipment Date: 20151211  
Creation Date: 3/22/2016 22:15:58  
Receipt Date: 20151217  
Manifest ID: 007342571FLE  
Trans EPA ID: MNS000110924  
Trans Name: STERICYCLE SPECIALTY WASTE SOLUTIONS INC  
Trans 2 EPA ID: CAD983649880  
Trans 2 Name: PSC ENVIRONMENTAL SERVICES LP  
TSDF EPA ID: CAD008364432  
Trans Name: RHO CHEM LLC  
TSDF Alt EPA ID: Not reported  
TSDF Alt Name: Not reported  
Waste Code Description: 214 - Unspecified solvent mixture  
RCRA Code: D001  
Meth Code: H141 - Storage, Bulking, And/Or Transfer Off Site--No Treatment/Reovery (H010-H129) Or (H131-H135)  
  
Quantity Tons: 0.005  
Waste Quantity: 10  
Quantity Unit: P  
Additional Code 1: Not reported  
Additional Code 2: Not reported  
Additional Code 3: Not reported  
Additional Code 4: Not reported  
Additional Code 5: Not reported

Map ID  
Direction  
Distance  
Elevation

MAP FINDINGS

Site

Database(s)

EDR ID Number  
EPA ID Number

**ALBERTSONS #740 (Continued)**

**S110497114**

Shipment Date: 20151211  
Creation Date: 3/22/2016 22:15:58  
Receipt Date: 20151217  
Manifest ID: 007342571FLE  
Trans EPA ID: MNS000110924  
Trans Name: STERICYCLE SPECIALTY WASTE SOLUTIONS INC  
Trans 2 EPA ID: CAD983649880  
Trans 2 Name: PSC ENVIRONMENTAL SERVICES LP  
TSDf EPA ID: CAD008364432  
Trans Name: RHO CHEM LLC  
TSDf Alt EPA ID: Not reported  
TSDf Alt Name: Not reported  
Waste Code Description: 181 - Other inorganic solid waste Organics  
RCRA Code: D009  
Meth Code: H141 - Storage, Bulking, And/Or Transfer Off Site--No Treatment/Reovery (H010-H129) Or (H131-H135)  
  
Quantity Tons: 0.005  
Waste Quantity: 10  
Quantity Unit: P  
Additional Code 1: Not reported  
Additional Code 2: Not reported  
Additional Code 3: Not reported  
Additional Code 4: Not reported  
Additional Code 5: Not reported

Shipment Date: 20151211  
Creation Date: 3/22/2016 22:15:58  
Receipt Date: 20151217  
Manifest ID: 007342571FLE  
Trans EPA ID: MNS000110924  
Trans Name: STERICYCLE SPECIALTY WASTE SOLUTIONS INC  
Trans 2 EPA ID: CAD983649880  
Trans 2 Name: PSC ENVIRONMENTAL SERVICES LP  
TSDf EPA ID: CAD008364432  
Trans Name: RHO CHEM LLC  
TSDf Alt EPA ID: Not reported  
TSDf Alt Name: Not reported  
Waste Code Description: 141 - Off-specification, aged, or surplus inorganics  
RCRA Code: Not reported  
Meth Code: H141 - Storage, Bulking, And/Or Transfer Off Site--No Treatment/Reovery (H010-H129) Or (H131-H135)  
  
Quantity Tons: 0.1125  
Waste Quantity: 225  
Quantity Unit: P  
Additional Code 1: Not reported  
Additional Code 2: Not reported  
Additional Code 3: Not reported  
Additional Code 4: Not reported  
Additional Code 5: Not reported

Shipment Date: 20151211  
Creation Date: 3/22/2016 22:15:58  
Receipt Date: 20151217  
Manifest ID: 007342571FLE  
Trans EPA ID: MNS000110924  
Trans Name: STERICYCLE SPECIALTY WASTE SOLUTIONS INC  
Trans 2 EPA ID: CAD983649880



Map ID  
Direction  
Distance  
Elevation

MAP FINDINGS

Site

Database(s)

EDR ID Number  
EPA ID Number

**ALBERTSONS #740 (Continued)**

**S110497114**

Trans 2 Name:	PSC ENVIRONMENTAL SERVICES LP
TSDf EPA ID:	CAD008364432
Trans Name:	RHO CHEM LLC
TSDf Alt EPA ID:	Not reported
TSDf Alt Name:	Not reported
Waste Code Description:	141 - Off-specification, aged, or surplus inorganics
RCRA Code:	Not reported
Meth Code:	H141 - Storage, Bulking, And/Or Transfer Off Site--No Treatment/Reovery (H010-H129) Or (H131-H135)
Quantity Tons:	0.097
Waste Quantity:	194
Quantity Unit:	P
Additional Code 1:	Not reported
Additional Code 2:	Not reported
Additional Code 3:	Not reported
Additional Code 4:	Not reported
Additional Code 5:	Not reported
Shipment Date:	20150825
Creation Date:	11/3/2015 22:15:10
Receipt Date:	20150908
Manifest ID:	007343098FLE
Trans EPA ID:	MNS000110924
Trans Name:	STERICYCLE SPECIALTY WASTE SOLUTIONS INC
Trans 2 EPA ID:	CAD983649880
Trans 2 Name:	PSC ENVIRONMENTAL SERVICES LP
TSDf EPA ID:	CAD008364432
Trans Name:	RHO CHEM LLC
TSDf Alt EPA ID:	Not reported
TSDf Alt Name:	Not reported
Waste Code Description:	122 - Alkaline solution without metals (pH > 12.5
RCRA Code:	D002
Meth Code:	H141 - Storage, Bulking, And/Or Transfer Off Site--No Treatment/Reovery (H010-H129) Or (H131-H135)
Quantity Tons:	0.0025
Waste Quantity:	5
Quantity Unit:	P
Additional Code 1:	Not reported
Additional Code 2:	Not reported
Additional Code 3:	Not reported
Additional Code 4:	Not reported
Additional Code 5:	Not reported
Shipment Date:	20150825
Creation Date:	11/3/2015 22:15:10
Receipt Date:	20150908
Manifest ID:	007343098FLE
Trans EPA ID:	MNS000110924
Trans Name:	STERICYCLE SPECIALTY WASTE SOLUTIONS INC
Trans 2 EPA ID:	CAD983649880
Trans 2 Name:	PSC ENVIRONMENTAL SERVICES LP
TSDf EPA ID:	CAD008364432
Trans Name:	RHO CHEM LLC
TSDf Alt EPA ID:	Not reported
TSDf Alt Name:	Not reported
Waste Code Description:	791 - Liquids with pH < 2 792 Liquids with pH < 2 with metals
RCRA Code:	D002

Map ID  
Direction  
Distance  
Elevation

MAP FINDINGS

Site

Database(s)

EDR ID Number  
EPA ID Number

**ALBERTSONS #740 (Continued)**

**S110497114**

Meth Code: H141 - Storage, Bulking, And/Or Transfer Off Site--No Treatment/Reovery (H010-H129) Or (H131-H135)  
Quantity Tons: 0.004  
Waste Quantity: 8  
Quantity Unit: P  
Additional Code 1: Not reported  
Additional Code 2: Not reported  
Additional Code 3: Not reported  
Additional Code 4: Not reported  
Additional Code 5: Not reported

Shipment Date: 20150825  
Creation Date: 11/3/2015 22:15:10  
Receipt Date: 20150908  
Manifest ID: 007343098FLE  
Trans EPA ID: MNS000110924  
Trans Name: STERICYCLE SPECIALTY WASTE SOLUTIONS INC  
Trans 2 EPA ID: CAD983649880  
Trans 2 Name: PSC ENVIRONMENTAL SERVICES LP  
TSDf EPA ID: CAD008364432  
Trans Name: RHO CHEM LLC  
TSDf Alt EPA ID: Not reported  
TSDf Alt Name: Not reported  
Waste Code Description: 214 - Unspecified solvent mixture  
RCRA Code: D001  
Meth Code: H141 - Storage, Bulking, And/Or Transfer Off Site--No Treatment/Reovery (H010-H129) Or (H131-H135)

Quantity Tons: 0.0065  
Waste Quantity: 13  
Quantity Unit: P  
Additional Code 1: Not reported  
Additional Code 2: Not reported  
Additional Code 3: Not reported  
Additional Code 4: Not reported  
Additional Code 5: Not reported

Shipment Date: 20150825  
Creation Date: 11/3/2015 22:15:10  
Receipt Date: 20150908  
Manifest ID: 007343098FLE  
Trans EPA ID: MNS000110924  
Trans Name: STERICYCLE SPECIALTY WASTE SOLUTIONS INC  
Trans 2 EPA ID: CAD983649880  
Trans 2 Name: PSC ENVIRONMENTAL SERVICES LP  
TSDf EPA ID: CAD008364432  
Trans Name: RHO CHEM LLC  
TSDf Alt EPA ID: Not reported  
TSDf Alt Name: Not reported  
Waste Code Description: 214 - Unspecified solvent mixture  
RCRA Code: D001  
Meth Code: H141 - Storage, Bulking, And/Or Transfer Off Site--No Treatment/Reovery (H010-H129) Or (H131-H135)

Quantity Tons: 0.0025  
Waste Quantity: 5  
Quantity Unit: P  
Additional Code 1: Not reported  
Additional Code 2: Not reported

Map ID  
Direction  
Distance  
Elevation

MAP FINDINGS

Site

Database(s)

EDR ID Number  
EPA ID Number

**ALBERTSONS #740 (Continued)**

**S110497114**

Additional Code 3:	Not reported
Additional Code 4:	Not reported
Additional Code 5:	Not reported
Shipment Date:	20150825
Creation Date:	Not reported
Receipt Date:	Not reported
Manifest ID:	007343098FLE
Trans EPA ID:	MNS000110924
Trans Name:	STERICYCLE SPECIALTY WASTE SOLUTIONS INC
Trans 2 EPA ID:	CAD983649880
Trans 2 Name:	PSC ENVIRONMENTAL SERVICES LP
TSDF EPA ID:	CAD008364432
Trans Name:	RHO CHEM LLC
TSDF Alt EPA ID:	Not reported
TSDF Alt Name:	Not reported
Waste Code Description:	141 - Off-specification, aged, or surplus inorganics
RCRA Code:	Not reported
Meth Code:	H141 - Storage, Bulking, And/Or Transfer Off Site--No Treatment/Reovery (H010-H129) Or (H131-H135)
Quantity Tons:	0.0455
Waste Quantity:	91
Quantity Unit:	P
Additional Code 1:	Not reported
Additional Code 2:	Not reported
Additional Code 3:	Not reported
Additional Code 4:	Not reported
Additional Code 5:	Not reported
Shipment Date:	20150825
Creation Date:	Not reported
Receipt Date:	Not reported
Manifest ID:	007343098FLE
Trans EPA ID:	MNS000110924
Trans Name:	STERICYCLE SPECIALTY WASTE SOLUTIONS INC
Trans 2 EPA ID:	CAD983649880
Trans 2 Name:	PSC ENVIRONMENTAL SERVICES LP
TSDF EPA ID:	CAD008364432
Trans Name:	RHO CHEM LLC
TSDF Alt EPA ID:	Not reported
TSDF Alt Name:	Not reported
Waste Code Description:	141 - Off-specification, aged, or surplus inorganics
RCRA Code:	Not reported
Meth Code:	H141 - Storage, Bulking, And/Or Transfer Off Site--No Treatment/Reovery (H010-H129) Or (H131-H135)
Quantity Tons:	0.0305
Waste Quantity:	61
Quantity Unit:	P
Additional Code 1:	Not reported
Additional Code 2:	Not reported
Additional Code 3:	Not reported
Additional Code 4:	Not reported
Additional Code 5:	Not reported
Additional Info:	
Year:	2014
Gen EPA ID:	CAL000384653

Map ID  
Direction  
Distance  
Elevation

MAP FINDINGS

Site

Database(s)

EDR ID Number  
EPA ID Number

**ALBERTSONS #740 (Continued)**

**S110497114**

Shipment Date: 20140915  
Creation Date: 2/12/2015 22:14:58  
Receipt Date: 20140918  
Manifest ID: 007194029FLE  
Trans EPA ID: MNS000110924  
Trans Name: STERICYCLE SPECIALTY WASTE SOLUTIONS INC  
Trans 2 EPA ID: OKD981588791  
Trans 2 Name: TRIAD TRANSPORT INC  
TSDf EPA ID: CAD008364432  
Trans Name: RHO CHEM LLC  
TSDf Alt EPA ID: Not reported  
TSDf Alt Name: Not reported  
Waste Code Description: 141 - Off-specification, aged, or surplus inorganics  
RCRA Code: Not reported  
Meth Code: H141 - Storage, Bulking, And/Or Transfer Off Site--No Treatment/Reovery (H010-H129) Or (H131-H135)  
  
Quantity Tons: 0.0215  
Waste Quantity: 43  
Quantity Unit: P  
Additional Code 1: Not reported  
Additional Code 2: Not reported  
Additional Code 3: Not reported  
Additional Code 4: Not reported  
Additional Code 5: Not reported

Shipment Date: 20140915  
Creation Date: 2/12/2015 22:14:58  
Receipt Date: 20140918  
Manifest ID: 007194029FLE  
Trans EPA ID: MNS000110924  
Trans Name: STERICYCLE SPECIALTY WASTE SOLUTIONS INC  
Trans 2 EPA ID: OKD981588791  
Trans 2 Name: TRIAD TRANSPORT INC  
TSDf EPA ID: CAD008364432  
Trans Name: RHO CHEM LLC  
TSDf Alt EPA ID: Not reported  
TSDf Alt Name: Not reported  
Waste Code Description: - Not reported  
RCRA Code: Not reported  
Meth Code: H141 - Storage, Bulking, And/Or Transfer Off Site--No Treatment/Reovery (H010-H129) Or (H131-H135)  
  
Quantity Tons: 0.0005  
Waste Quantity: 1  
Quantity Unit: P  
Additional Code 1: Not reported  
Additional Code 2: Not reported  
Additional Code 3: Not reported  
Additional Code 4: Not reported  
Additional Code 5: Not reported

Shipment Date: 20140915  
Creation Date: Not reported  
Receipt Date: Not reported  
Manifest ID: 007194029FLE  
Trans EPA ID: MNS000110924  
Trans Name: STERICYCLE SPECIALTY WASTE SOLUTIONS INC  
Trans 2 EPA ID: OKD981588791

Map ID  
Direction  
Distance  
Elevation

MAP FINDINGS

Site

Database(s)

EDR ID Number  
EPA ID Number

**ALBERTSONS #740 (Continued)**

**S110497114**

Trans 2 Name:	TRIAD TRANSPORT INC
TSDf EPA ID:	CAD008364432
Trans Name:	RHO CHEM LLC
TSDf Alt EPA ID:	Not reported
TSDf Alt Name:	Not reported
Waste Code Description:	- Not reported
RCRA Code:	Not reported
Meth Code:	H141 - Storage, Bulking, And/Or Transfer Off Site--No Treatment/Reovery (H010-H129) Or (H131-H135)
Quantity Tons:	0.0005
Waste Quantity:	1
Quantity Unit:	P
Additional Code 1:	Not reported
Additional Code 2:	Not reported
Additional Code 3:	Not reported
Additional Code 4:	Not reported
Additional Code 5:	Not reported
Shipment Date:	20140915
Creation Date:	2/12/2015 22:14:58
Receipt Date:	20140918
Manifest ID:	007194029FLE
Trans EPA ID:	MNS000110924
Trans Name:	STERICYCLE SPECIALTY WASTE SOLUTIONS INC
Trans 2 EPA ID:	OKD981588791
Trans 2 Name:	TRIAD TRANSPORT INC
TSDf EPA ID:	CAD008364432
Trans Name:	RHO CHEM LLC
TSDf Alt EPA ID:	Not reported
TSDf Alt Name:	Not reported
Waste Code Description:	141 - Off-specification, aged, or surplus inorganics
RCRA Code:	Not reported
Meth Code:	H141 - Storage, Bulking, And/Or Transfer Off Site--No Treatment/Reovery (H010-H129) Or (H131-H135)
Quantity Tons:	0.029
Waste Quantity:	58
Quantity Unit:	P
Additional Code 1:	Not reported
Additional Code 2:	Not reported
Additional Code 3:	Not reported
Additional Code 4:	Not reported
Additional Code 5:	Not reported
Shipment Date:	20140915
Creation Date:	2/12/2015 22:14:58
Receipt Date:	20140918
Manifest ID:	007194029FLE
Trans EPA ID:	MNS000110924
Trans Name:	STERICYCLE SPECIALTY WASTE SOLUTIONS INC
Trans 2 EPA ID:	OKD981588791
Trans 2 Name:	TRIAD TRANSPORT INC
TSDf EPA ID:	CAD008364432
Trans Name:	RHO CHEM LLC
TSDf Alt EPA ID:	Not reported
TSDf Alt Name:	Not reported
Waste Code Description:	214 - Unspecified solvent mixture
RCRA Code:	D001

Map ID  
Direction  
Distance  
Elevation

MAP FINDINGS

Site

Database(s)

EDR ID Number  
EPA ID Number

**ALBERTSONS #740 (Continued)**

**S110497114**

Meth Code: H141 - Storage, Bulking, And/Or Transfer Off Site--No Treatment/Reovery (H010-H129) Or (H131-H135)  
Quantity Tons: 0.0035  
Waste Quantity: 7  
Quantity Unit: P  
Additional Code 1: Not reported  
Additional Code 2: Not reported  
Additional Code 3: Not reported  
Additional Code 4: Not reported  
Additional Code 5: Not reported

Shipment Date: 20140528  
Creation Date: 11/3/2014 22:14:40  
Receipt Date: 20140611  
Manifest ID: 006231187FLE  
Trans EPA ID: MNS000110924  
Trans Name: STERICYCLE SPECIALTY WASTE SOLUTIONS INC  
Trans 2 EPA ID: OKD981588791  
Trans 2 Name: TRIAD TRANSPORT INC  
TSDf EPA ID: INR000110197  
Trans Name: STERICYCLE INC  
TSDf Alt EPA ID: Not reported  
TSDf Alt Name: Not reported  
Waste Code Description: 141 - Off-specification, aged, or surplus inorganics  
RCRA Code: Not reported  
Meth Code: - Not reported  
Quantity Tons: 0.033  
Waste Quantity: 66  
Quantity Unit: P  
Additional Code 1: Not reported  
Additional Code 2: Not reported  
Additional Code 3: Not reported  
Additional Code 4: Not reported  
Additional Code 5: Not reported

Shipment Date: 20140528  
Creation Date: 11/3/2014 22:14:40  
Receipt Date: 20140611  
Manifest ID: 006231187FLE  
Trans EPA ID: MNS000110924  
Trans Name: STERICYCLE SPECIALTY WASTE SOLUTIONS INC  
Trans 2 EPA ID: OKD981588791  
Trans 2 Name: TRIAD TRANSPORT INC  
TSDf EPA ID: INR000110197  
Trans Name: STERICYCLE INC  
TSDf Alt EPA ID: Not reported  
TSDf Alt Name: Not reported  
Waste Code Description: 141 - Off-specification, aged, or surplus inorganics  
RCRA Code: Not reported  
Meth Code: - Not reported  
Quantity Tons: 0.007  
Waste Quantity: 14  
Quantity Unit: P  
Additional Code 1: Not reported  
Additional Code 2: Not reported  
Additional Code 3: Not reported  
Additional Code 4: Not reported

Map ID  
Direction  
Distance  
Elevation

MAP FINDINGS

Site

Database(s)

EDR ID Number  
EPA ID Number

**ALBERTSONS #740 (Continued)**

**S110497114**

Additional Code 5:	Not reported
Shipment Date:	20140528
Creation Date:	11/3/2014 22:14:40
Receipt Date:	20140611
Manifest ID:	006231187FLE
Trans EPA ID:	MNS000110924
Trans Name:	STERICYCLE SPECIALTY WASTE SOLUTIONS INC
Trans 2 EPA ID:	OKD981588791
Trans 2 Name:	TRIAD TRANSPORT INC
TSDf EPA ID:	INR000110197
Trans Name:	STERICYCLE INC
TSDf Alt EPA ID:	Not reported
TSDf Alt Name:	Not reported
Waste Code Description:	131 - Aqueous solution (2 < pH < 12.5) containing reactive anions (azide, bromate, chlorate, cyanide, fluoride, hypochlorite, nitrite, perchlorate, and sulfide anions)
RCRA Code:	D001
Meth Code:	H141 - Storage, Bulking, And/Or Transfer Off Site--No Treatment/Reovery (H010-H129) Or (H131-H135)
Quantity Tons:	0.004
Waste Quantity:	8
Quantity Unit:	P
Additional Code 1:	Not reported
Additional Code 2:	Not reported
Additional Code 3:	Not reported
Additional Code 4:	Not reported
Additional Code 5:	Not reported
Shipment Date:	20140204
Creation Date:	8/7/2014 22:15:06
Receipt Date:	20140217
Manifest ID:	006344752FLE
Trans EPA ID:	MNS000110924
Trans Name:	STERICYCLE SPECIALTY WASTE SOLUTIONS INC
Trans 2 EPA ID:	OKD981588791
Trans 2 Name:	TRIAD TRANSPORT INC
TSDf EPA ID:	INR000110197
Trans Name:	STERICYCLE INC
TSDf Alt EPA ID:	Not reported
TSDf Alt Name:	Not reported
Waste Code Description:	122 - Alkaline solution without metals (pH > 12.5)
RCRA Code:	D002
Meth Code:	H141 - Storage, Bulking, And/Or Transfer Off Site--No Treatment/Reovery (H010-H129) Or (H131-H135)
Quantity Tons:	0.001
Waste Quantity:	2
Quantity Unit:	P
Additional Code 1:	Not reported
Additional Code 2:	Not reported
Additional Code 3:	Not reported
Additional Code 4:	Not reported
Additional Code 5:	Not reported
Shipment Date:	20140204
Creation Date:	8/7/2014 22:15:06
Receipt Date:	20140217

Map ID  
Direction  
Distance  
Elevation

MAP FINDINGS

Site

Database(s)

EDR ID Number  
EPA ID Number

**ALBERTSONS #740 (Continued)**

**S110497114**

Manifest ID: 006344752FLE  
Trans EPA ID: MNS000110924  
Trans Name: STERICYCLE SPECIALTY WASTE SOLUTIONS INC  
Trans 2 EPA ID: OKD981588791  
Trans 2 Name: TRIAD TRANSPORT INC  
TSDf EPA ID: INR000110197  
Trans Name: STERICYCLE INC  
TSDf Alt EPA ID: Not reported  
TSDf Alt Name: Not reported  
Waste Code Description: 141 - Off-specification, aged, or surplus inorganics  
RCRA Code: Not reported  
Meth Code: - Not reported  
Quantity Tons: 0.015  
Waste Quantity: 30  
Quantity Unit: P  
Additional Code 1: Not reported  
Additional Code 2: Not reported  
Additional Code 3: Not reported  
Additional Code 4: Not reported  
Additional Code 5: Not reported

Additional Info:

Year: 2013  
Gen EPA ID: CAL000384653

Shipment Date: 20131007  
Creation Date: 2/22/2014 22:15:18  
Receipt Date: 20131022  
Manifest ID: 005828544FLE  
Trans EPA ID: MNS000110924  
Trans Name: STERICYCLE SPECIALTY WASTE SOLUTIONS INC  
Trans 2 EPA ID: OKD981588791  
Trans 2 Name: TRIAD TRANSPORT INC  
TSDf EPA ID: INR000110197  
Trans Name: STERICYCLE INC  
TSDf Alt EPA ID: Not reported  
TSDf Alt Name: Not reported  
Waste Code Description: 214 - Unspecified solvent mixture  
RCRA Code: D001  
Meth Code: H141 - Storage, Bulking, And/Or Transfer Off Site--No Treatment/Reovery (H010-H129) Or (H131-H135)  
Quantity Tons: 0.0045  
Waste Quantity: 9  
Quantity Unit: P  
Additional Code 1: Not reported  
Additional Code 2: Not reported  
Additional Code 3: Not reported  
Additional Code 4: Not reported  
Additional Code 5: Not reported

Shipment Date: 20131007  
Creation Date: 2/22/2014 22:15:18  
Receipt Date: 20131022  
Manifest ID: 005828544FLE  
Trans EPA ID: MNS000110924  
Trans Name: STERICYCLE SPECIALTY WASTE SOLUTIONS INC  
Trans 2 EPA ID: OKD981588791



Map ID  
Direction  
Distance  
Elevation

MAP FINDINGS

Site

Database(s)

EDR ID Number  
EPA ID Number

**ALBERTSONS #740 (Continued)**

**S110497114**

Trans 2 Name: TRIAD TRANSPORT INC  
TSDf EPA ID: INR000110197  
Trans Name: STERICYCLE INC  
TSDf Alt EPA ID: Not reported  
TSDf Alt Name: Not reported  
Waste Code Description: 214 - Unspecified solvent mixture  
RCRA Code: D001  
Meth Code: H141 - Storage, Bulking, And/Or Transfer Off Site--No Treatment/Reovery (H010-H129) Or (H131-H135)  
  
Quantity Tons: 0.0035  
Waste Quantity: 7  
Quantity Unit: P  
Additional Code 1: Not reported  
Additional Code 2: Not reported  
Additional Code 3: Not reported  
Additional Code 4: Not reported  
Additional Code 5: Not reported

Shipment Date: 20131007  
Creation Date: 2/22/2014 22:15:18  
Receipt Date: 20131022  
Manifest ID: 005828544FLE  
Trans EPA ID: MNS000110924  
Trans Name: STERICYCLE SPECIALTY WASTE SOLUTIONS INC  
Trans 2 EPA ID: OKD981588791  
Trans 2 Name: TRIAD TRANSPORT INC  
TSDf EPA ID: INR000110197  
Trans Name: STERICYCLE INC  
TSDf Alt EPA ID: Not reported  
TSDf Alt Name: Not reported  
Waste Code Description: - Not reported  
RCRA Code: Not reported  
Meth Code: - Not reported  
Quantity Tons: 0.0005  
Waste Quantity: 1  
Quantity Unit: P  
Additional Code 1: Not reported  
Additional Code 2: Not reported  
Additional Code 3: Not reported  
Additional Code 4: Not reported  
Additional Code 5: Not reported

Shipment Date: 20131007  
Creation Date: 2/22/2014 22:15:18  
Receipt Date: 20131022  
Manifest ID: 005828544FLE  
Trans EPA ID: MNS000110924  
Trans Name: STERICYCLE SPECIALTY WASTE SOLUTIONS INC  
Trans 2 EPA ID: OKD981588791  
Trans 2 Name: TRIAD TRANSPORT INC  
TSDf EPA ID: INR000110197  
Trans Name: STERICYCLE INC  
TSDf Alt EPA ID: Not reported  
TSDf Alt Name: Not reported  
Waste Code Description: 141 - Off-specification, aged, or surplus inorganics  
RCRA Code: Not reported  
Meth Code: - Not reported

Map ID  
Direction  
Distance  
Elevation

MAP FINDINGS

Site

Database(s)

EDR ID Number  
EPA ID Number

**ALBERTSONS #740 (Continued)**

**S110497114**

Quantity Tons: 0.01  
Waste Quantity: 20  
Quantity Unit: P  
Additional Code 1: Not reported  
Additional Code 2: Not reported  
Additional Code 3: Not reported  
Additional Code 4: Not reported  
Additional Code 5: Not reported

Shipment Date: 20130611  
Creation Date: 8/6/2013 22:15:08  
Receipt Date: 20130618  
Manifest ID: 005498140FLE  
Trans EPA ID: MNS000110924  
Trans Name: STERICYCLE SPECIALTY WASTE SOLUTIONS INC  
Trans 2 EPA ID: OKD981588791  
Trans 2 Name: TRIAD TRANSPORT INC  
TSDf EPA ID: CAD008302903  
Trans Name: VEOLIA ES TECHNICAL SOLUTIONS LLC  
TSDf Alt EPA ID: Not reported  
TSDf Alt Name: Not reported  
Waste Code Description: 214 - Unspecified solvent mixture  
RCRA Code: D001  
Meth Code: H141 - Storage, Bulking, And/Or Transfer Off Site--No Treatment/Reovery (H010-H129) Or (H131-H135)

Quantity Tons: 0.0005  
Waste Quantity: 1  
Quantity Unit: P  
Additional Code 1: Not reported  
Additional Code 2: Not reported  
Additional Code 3: Not reported  
Additional Code 4: Not reported  
Additional Code 5: Not reported

CERS:  
Name: ALBERTSONS #740  
Address: 4150 OCEANSIDE BLVD  
City,State,Zip: OCEANSIDE, CA 92056  
Site ID: 4043  
CERS ID: 10139197  
CERS Description: Chemical Storage Facilities

Evaluation:  
Eval General Type: Compliance Evaluation Inspection  
Eval Date: 07-11-2017  
Violations Found: No  
Eval Type: Routine done by local agency  
Eval Notes: Inspector: Yousif Teaba Inspection ID:5699792  
Eval Division: San Diego County Department of Env Health  
Eval Program: HW  
Eval Source: CERS,

Eval General Type: Compliance Evaluation Inspection  
Eval Date: 07-15-2015  
Violations Found: No  
Eval Type: Routine done by local agency  
Eval Notes: Inspector: Santos Steven Inspection ID:4687462

Map ID  
Direction  
Distance  
Elevation

MAP FINDINGS

Site

Database(s)

EDR ID Number  
EPA ID Number

**ALBERTSONS #740 (Continued)**

**S110497114**

Eval Division: San Diego County Department of Env Health  
Eval Program: HW  
Eval Source: CERS,

Eval General Type: Compliance Evaluation Inspection  
Eval Date: 12-02-2022  
Violations Found: No  
Eval Type: Routine done by local agency  
Eval Notes: Inspector: Kieu Bridget Inspection ID:7077259  
Eval Division: San Diego County Department of Env Health  
Eval Program: HW  
Eval Source: CERS,

Eval General Type: Compliance Evaluation Inspection  
Eval Date: 12-04-2019  
Violations Found: No  
Eval Type: Routine done by local agency  
Eval Notes: Inspector: Kieu Bridget Inspection ID:6214431  
Eval Division: San Diego County Department of Env Health  
Eval Program: HW  
Eval Source: CERS,

Eval General Type: Compliance Evaluation Inspection  
Eval Date: 12-02-2022  
Violations Found: No  
Eval Type: Routine done by local agency  
Eval Notes: Inspector: Kieu Bridget Inspection ID:7077259  
Eval Division: San Diego County Department of Env Health  
Eval Program: HMRRP  
Eval Source: CERS,

Eval General Type: Compliance Evaluation Inspection  
Eval Date: 12-04-2019  
Violations Found: No  
Eval Type: Routine done by local agency  
Eval Notes: Inspector: Kieu Bridget Inspection ID:6214431  
Eval Division: San Diego County Department of Env Health  
Eval Program: HMRRP  
Eval Source: CERS,

Coordinates:  
Site ID: 4043  
Facility Name: Albertsons #740  
Env Int Type Code: HWG  
Program ID: 10139197  
Coord Name: Not reported  
Ref Point Type Desc: Center of a facility or station.,  
Latitude: 33.207590  
Longitude: -117.287280

Affiliation:  
Affiliation Type Desc: Legal Owner  
Entity Name: Albertsons, LLC  
Entity Title: Not reported  
Affiliation Address: PO Box 20, Dept. 9938819  
Affiliation City: Boise

Map ID  
Direction  
Distance  
Elevation

MAP FINDINGS

Site

Database(s)

EDR ID Number  
EPA ID Number

**ALBERTSONS #740 (Continued)**

**S110497114**

Affiliation State: ID  
Affiliation Country: United States  
Affiliation Zip: 83726  
Affiliation Phone: (208) 395-3949,

Affiliation Type Desc: CUPA District  
Entity Name: San Diego County Env Health Qlty  
Entity Title: Not reported  
Affiliation Address: PO Box 129261  
Affiliation City: San Diego  
Affiliation State: CA  
Affiliation Country: Not reported  
Affiliation Zip: 92112-9261  
Affiliation Phone: (858) 505-6880,

Affiliation Type Desc: Document Preparer  
Entity Name: Jill Washburn  
Entity Title: Not reported  
Affiliation Address: Not reported  
Affiliation City: Not reported  
Affiliation State: Not reported  
Affiliation Country: Not reported  
Affiliation Zip: Not reported  
Affiliation Phone: ,

Affiliation Type Desc: Environmental Contact  
Entity Name: Jill Washburn  
Entity Title: Not reported  
Affiliation Address: PO Box 20, Dept. 9938819  
Affiliation City: BOISE  
Affiliation State: ID  
Affiliation Country: Not reported  
Affiliation Zip: 83726  
Affiliation Phone: ,

Affiliation Type Desc: Facility Mailing Address  
Entity Name: Mailing Address  
Entity Title: Not reported  
Affiliation Address: PO Box 20, Dept. 9938819  
Affiliation City: BOISE  
Affiliation State: ID  
Affiliation Country: Not reported  
Affiliation Zip: 83726  
Affiliation Phone: ,

Affiliation Type Desc: Parent Corporation  
Entity Name: Albertsons  
Entity Title: Not reported  
Affiliation Address: Not reported  
Affiliation City: Not reported  
Affiliation State: Not reported  
Affiliation Country: Not reported  
Affiliation Zip: Not reported  
Affiliation Phone: ,

Affiliation Type Desc: Identification Signer  
Entity Name: Jill Washburn

Map ID  
Direction  
Distance  
Elevation

MAP FINDINGS

Site

Database(s)

EDR ID Number  
EPA ID Number

**ALBERTSONS #740 (Continued)**

**S110497114**

Entity Title: Environmental Coordinator  
Affiliation Address: Not reported  
Affiliation City: Not reported  
Affiliation State: Not reported  
Affiliation Country: Not reported  
Affiliation Zip: Not reported  
Affiliation Phone: ,

Affiliation Type Desc: Operator  
Entity Name: Albertsons #740  
Entity Title: Not reported  
Affiliation Address: Not reported  
Affiliation City: Not reported  
Affiliation State: Not reported  
Affiliation Country: Not reported  
Affiliation Zip: Not reported  
Affiliation Phone: (760) 940-8282,

**60**  
**East**  
**1/8-1/4**  
**0.197 mi.**  
**1040 ft.**

**PHILLIP BEHM**  
**2589 JOANN DRIVE**  
**OCEANSIDE, CA 92056**

**RCRA NonGen / NLR** **1027207204**  
**CAC003171386**

**Relative:**  
**Higher**  
**Actual:**  
**287 ft.**

RCRA Listings:  
Date Form Received by Agency: 20220414  
Handler Name: Phillip Behm  
Handler Address: 2589 JOANN DRIVE  
Handler City,State,Zip: OCEANSIDE, CA 92056  
EPA ID: CAC003171386  
Contact Name: PHILLIP BEHM  
Contact Address: 2589 JOANN DRIVE  
Contact City,State,Zip: OCEANSIDE, CA 92056  
Contact Telephone: 949-235-8339  
Contact Fax: Not reported  
Contact Email: OFFICE@SOCALABATEMENT.COM  
Contact Title: Not reported  
EPA Region: 09  
Land Type: Not reported  
Federal Waste Generator Description: Not a generator, verified  
Non-Notifier: Not reported  
Biennial Report Cycle: Not reported  
Accessibility: Not reported  
Active Site Indicator: Not reported  
State District Owner: Not reported  
State District: Not reported  
Mailing Address: 2589 JOANN DRIVE  
Mailing City,State,Zip: OCEANSIDE, CA 92056  
Owner Name: Phillip Behm  
Owner Type: Other  
Operator Name: Phillip Behm  
Operator Type: Other  
Short-Term Generator Activity: No  
Importer Activity: No  
Mixed Waste Generator: No  
Transporter Activity: No  
Transfer Facility Activity: No

Map ID  
 Direction  
 Distance  
 Elevation

MAP FINDINGS

Site

Database(s)

EDR ID Number  
 EPA ID Number

**PHILLIP BEHM (Continued)**

**1027207204**

Recycler Activity with Storage:	No
Small Quantity On-Site Burner Exemption:	No
Smelting Melting and Refining Furnace Exemption:	No
Underground Injection Control:	No
Off-Site Waste Receipt:	No
Universal Waste Indicator:	No
Universal Waste Destination Facility:	No
Federal Universal Waste:	No
Active Site State-Reg Handler:	---
Federal Facility Indicator:	Not reported
Hazardous Secondary Material Indicator:	N
Sub-Part K Indicator:	Not reported
2018 GPRC Permit Baseline:	Not on the Baseline
2018 GPRC Renewals Baseline:	Not on the Baseline
202 GPRC Corrective Action Baseline:	No
Subject to Corrective Action Universe:	No
Non-TSDFs Where RCRA CA has Been Imposed Universe:	No
Corrective Action Priority Ranking:	No NCAPS ranking
Environmental Control Indicator:	No
Institutional Control Indicator:	No
Human Exposure Controls Indicator:	N/A
Groundwater Controls Indicator:	N/A
Significant Non-Complier Universe:	No
Unaddressed Significant Non-Complier Universe:	No
Addressed Significant Non-Complier Universe:	No
Significant Non-Complier With a Compliance Schedule Universe:	No
Financial Assurance Required:	Not reported
Handler Date of Last Change:	20220418
Recognized Trader-Importer:	No
Recognized Trader-Exporter:	No
Importer of Spent Lead Acid Batteries:	No
Exporter of Spent Lead Acid Batteries:	No
Recycler Activity Without Storage:	No
Manifest Broker:	No
Sub-Part P Indicator:	No

Handler - Owner Operator:

Owner/Operator Indicator:	Operator
Owner/Operator Name: PHILLIP BEHM	
Legal Status:	Other
Date Became Current:	Not reported
Date Ended Current:	Not reported
Owner/Operator Address:	2589 JOANN DRIVE
Owner/Operator City,State,Zip:	OCEANSIDE, CA 92056
Owner/Operator Telephone:	949-235-8339
Owner/Operator Telephone Ext:	Not reported
Owner/Operator Fax:	Not reported
Owner/Operator Email:	Not reported
Owner/Operator Indicator:	Owner
Owner/Operator Name: PHILLIP BEHM	
Legal Status:	Other
Date Became Current:	Not reported
Date Ended Current:	Not reported
Owner/Operator Address:	2589 JOANN DRIVE
Owner/Operator City,State,Zip:	OCEANSIDE, CA 92056

Map ID  
 Direction  
 Distance  
 Elevation

MAP FINDINGS

Site

Database(s)

EDR ID Number  
 EPA ID Number

**PHILLIP BEHM (Continued)**

**1027207204**

Owner/Operator Telephone: 949-235-8339  
 Owner/Operator Telephone Ext: Not reported  
 Owner/Operator Fax: Not reported  
 Owner/Operator Email: Not reported

Historic Generators:

Receive Date: 20220414  
 Handler Name: PHILLIP BEHM  
 Federal Waste Generator Description: Not a generator, verified  
 State District Owner: Not reported  
 Large Quantity Handler of Universal Waste: No  
 Recognized Trader Importer: No  
 Recognized Trader Exporter: No  
 Spent Lead Acid Battery Importer: No  
 Spent Lead Acid Battery Exporter: No  
 Current Record: Yes  
 Non Storage Recycler Activity: No  
 Electronic Manifest Broker: No

List of NAICS Codes and Descriptions:

NAICS Code: 56299  
 NAICS Description: ALL OTHER WASTE MANAGEMENT SERVICES

Facility Has Received Notices of Violations:

Violations: No Violations Found

Evaluation Action Summary:

Evaluations: No Evaluations Found

**61**  
**South**  
**1/8-1/4**  
**0.199 mi.**  
**1051 ft.**

**BILL SPERBERG**  
**3952 SHERBOURNE DRIVE**  
**OCEANSIDE, CA 92056**

**RCRA NonGen / NLR**

**1027523937**  
**CAC003216383**

**Relative:**  
**Higher**  
**Actual:**  
**438 ft.**

RCRA Listings:

Date Form Received by Agency: 20230207  
 Handler Name: Bill Sperberg  
 Handler Address: 3952 SHERBOURNE DRIVE  
 Handler City,State,Zip: OCEANSIDE, CA 92056  
 EPA ID: CAC003216383  
 Contact Name: BILL SPERBERG  
 Contact Address: 3952 SHERBOURNE DRIVE  
 Contact City,State,Zip: OCEANSIDE, CA 92056  
 Contact Telephone: 760-805-4597  
 Contact Fax: Not reported  
 Contact Email: JSARDO@HSABATEMENT.COM  
 Contact Title: Not reported  
 EPA Region: 09  
 Land Type: Not reported  
 Federal Waste Generator Description: Not a generator, verified  
 Non-Notifier: Not reported  
 Biennial Report Cycle: Not reported  
 Accessibility: Not reported  
 Active Site Indicator: Not reported

Map ID  
 Direction  
 Distance  
 Elevation

MAP FINDINGS

Site

Database(s)

EDR ID Number  
 EPA ID Number

**BILL SPERBERG (Continued)**

**1027523937**

State District Owner:	Not reported
State District:	Not reported
Mailing Address:	3952 SHERBOURNE DRIVE
Mailing City, State, Zip:	OCEANSIDE, CA 92056
Owner Name:	Bill Sperberg
Owner Type:	Other
Operator Name:	Bill Sperberg
Operator Type:	Other
Short-Term Generator Activity:	No
Importer Activity:	No
Mixed Waste Generator:	No
Transporter Activity:	No
Transfer Facility Activity:	No
Recycler Activity with Storage:	No
Small Quantity On-Site Burner Exemption:	No
Smelting Melting and Refining Furnace Exemption:	No
Underground Injection Control:	No
Off-Site Waste Receipt:	No
Universal Waste Indicator:	No
Universal Waste Destination Facility:	No
Federal Universal Waste:	No
Active Site State-Reg Handler:	---
Federal Facility Indicator:	Not reported
Hazardous Secondary Material Indicator:	N
Sub-Part K Indicator:	Not reported
2018 GPRC Permit Baseline:	Not on the Baseline
2018 GPRC Renewals Baseline:	Not on the Baseline
202 GPRC Corrective Action Baseline:	No
Subject to Corrective Action Universe:	No
Non-TSDFs Where RCRA CA has Been Imposed Universe:	No
Corrective Action Priority Ranking:	No NCAPS ranking
Environmental Control Indicator:	No
Institutional Control Indicator:	No
Human Exposure Controls Indicator:	N/A
Groundwater Controls Indicator:	N/A
Significant Non-Complier Universe:	No
Unaddressed Significant Non-Complier Universe:	No
Addressed Significant Non-Complier Universe:	No
Significant Non-Complier With a Compliance Schedule Universe:	No
Financial Assurance Required:	Not reported
Handler Date of Last Change:	20230207
Recognized Trader-Importer:	No
Recognized Trader-Exporter:	No
Importer of Spent Lead Acid Batteries:	No
Exporter of Spent Lead Acid Batteries:	No
Recycler Activity Without Storage:	No
Manifest Broker:	No
Sub-Part P Indicator:	No

Handler - Owner Operator:

Owner/Operator Indicator:	Owner
Owner/Operator Name:	BILL SPERBERG
Legal Status:	Other
Date Became Current:	Not reported
Date Ended Current:	Not reported
Owner/Operator Address:	3952 SHERBOURNE DRIVE



Map ID  
 Direction  
 Distance  
 Elevation

MAP FINDINGS

Site

Database(s)

EDR ID Number  
 EPA ID Number

**BILL SPERBERG (Continued)**

**1027523937**

Owner/Operator City,State,Zip:	OCEANSIDE, CA 92056
Owner/Operator Telephone:	760-805-4597
Owner/Operator Telephone Ext:	Not reported
Owner/Operator Fax:	Not reported
Owner/Operator Email:	Not reported
Owner/Operator Indicator:	Operator
Owner/Operator Name:	BILL SPERBERG
Legal Status:	Other
Date Became Current:	Not reported
Date Ended Current:	Not reported
Owner/Operator Address:	3952 SHERBOURNE DRIVE
Owner/Operator City,State,Zip:	OCEANSIDE, CA 92056
Owner/Operator Telephone:	760-805-4597
Owner/Operator Telephone Ext:	Not reported
Owner/Operator Fax:	Not reported
Owner/Operator Email:	Not reported

Historic Generators:

Receive Date:	20230207
Handler Name:	BILL SPERBERG
Federal Waste Generator Description:	Not a generator, verified
State District Owner:	Not reported
Large Quantity Handler of Universal Waste:	No
Recognized Trader Importer:	No
Recognized Trader Exporter:	No
Spent Lead Acid Battery Importer:	No
Spent Lead Acid Battery Exporter:	No
Current Record:	Yes
Non Storage Recycler Activity:	No
Electronic Manifest Broker:	No

List of NAICS Codes and Descriptions:

NAICS Code:	56299
NAICS Description:	ALL OTHER WASTE MANAGEMENT SERVICES

Facility Has Received Notices of Violations:

Violations:	No Violations Found
-------------	---------------------

Evaluation Action Summary:

Evaluations:	No Evaluations Found
--------------	----------------------

**M62**  
**NNE**  
 1/8-1/4  
 0.205 mi.  
 1081 ft.

**PLAZA DEL ORO CLEANERS**  
**4140 OCEANSIDE #149**  
**OCEANSIDE, CA 92056**  
**Site 1 of 3 in cluster M**

**RCRA NonGen / NLR**    **1027218833**  
**CAL000470712**

**Relative:**  
**Higher**  
**Actual:**  
**255 ft.**

RCRA Listings:	
Date Form Received by Agency:	20220513
Handler Name:	Plaza Del Oro Cleaners
Handler Address:	4140 OCEANSIDE #149
Handler City,State,Zip:	OCEANSIDE, CA 92056
EPA ID:	CAL000470712
Contact Name:	JAEHWAN KIM

Map ID  
 Direction  
 Distance  
 Elevation

MAP FINDINGS

Site

Database(s)

EDR ID Number  
 EPA ID Number

**PLAZA DEL ORO CLEANERS (Continued)**

**1027218833**

Contact Address:	3448 PLEASANT VALE DR
Contact City,State,Zip:	CARLSBAD, CA 92010
Contact Telephone:	760-758-5010
Contact Fax:	Not reported
Contact Email:	ORO1979INC@GMAIL.COM
Contact Title:	Not reported
EPA Region:	09
Land Type:	Not reported
Federal Waste Generator Description:	Not a generator, verified
Non-Notifier:	Not reported
Biennial Report Cycle:	Not reported
Accessibility:	Not reported
Active Site Indicator:	Not reported
State District Owner:	Not reported
State District:	Not reported
Mailing Address:	4140 OCEANSIDE #149
Mailing City,State,Zip:	OCEANSIDE, CA 92056-0000
Owner Name:	Oro 1979 Inc
Owner Type:	Other
Operator Name:	Jaehwan Kim
Operator Type:	Other
Short-Term Generator Activity:	No
Importer Activity:	No
Mixed Waste Generator:	No
Transporter Activity:	No
Transfer Facility Activity:	No
Recycler Activity with Storage:	No
Small Quantity On-Site Burner Exemption:	No
Smelting Melting and Refining Furnace Exemption:	No
Underground Injection Control:	No
Off-Site Waste Receipt:	No
Universal Waste Indicator:	No
Universal Waste Destination Facility:	No
Federal Universal Waste:	No
Active Site State-Reg Handler:	---
Federal Facility Indicator:	Not reported
Hazardous Secondary Material Indicator:	N
Sub-Part K Indicator:	Not reported
2018 GPRA Permit Baseline:	Not on the Baseline
2018 GPRA Renewals Baseline:	Not on the Baseline
202 GPRA Corrective Action Baseline:	No
Subject to Corrective Action Universe:	No
Non-TSDFs Where RCRA CA has Been Imposed Universe:	No
Corrective Action Priority Ranking:	No NCAPS ranking
Environmental Control Indicator:	No
Institutional Control Indicator:	No
Human Exposure Controls Indicator:	N/A
Groundwater Controls Indicator:	N/A
Significant Non-Complier Universe:	No
Unaddressed Significant Non-Complier Universe:	No
Addressed Significant Non-Complier Universe:	No
Significant Non-Complier With a Compliance Schedule Universe:	No
Financial Assurance Required:	Not reported
Handler Date of Last Change:	20220518
Recognized Trader-Importer:	No
Recognized Trader-Exporter:	No
Importer of Spent Lead Acid Batteries:	No

Map ID  
Direction  
Distance  
Elevation

MAP FINDINGS

Site

Database(s)

EDR ID Number  
EPA ID Number

**PLAZA DEL ORO CLEANERS (Continued)**

**1027218833**

Exporter of Spent Lead Acid Batteries: No  
Recycler Activity Without Storage: No  
Manifest Broker: No  
Sub-Part P Indicator: No

Handler - Owner Operator:

Owner/Operator Indicator: Operator  
Owner/Operator Name: JAEHWAN KIM  
Legal Status: Other  
Date Became Current: Not reported  
Date Ended Current: Not reported  
Owner/Operator Address: 3448 PLEASANT VALE DR  
Owner/Operator City,State,Zip: CARLSBAD, CA 92010  
Owner/Operator Telephone: 760-758-5010  
Owner/Operator Telephone Ext: Not reported  
Owner/Operator Fax: Not reported  
Owner/Operator Email: Not reported

Owner/Operator Indicator: Owner  
Owner/Operator Name: ORO 1979 INC  
Legal Status: Other  
Date Became Current: Not reported  
Date Ended Current: Not reported  
Owner/Operator Address: 4140 OCEANSIDE #149  
Owner/Operator City,State,Zip: OCEANSIDE, CA 92056  
Owner/Operator Telephone: 760-758-5010  
Owner/Operator Telephone Ext: Not reported  
Owner/Operator Fax: Not reported  
Owner/Operator Email: Not reported

Historic Generators:

Receive Date: 20220513  
Handler Name: PLAZA DEL ORO CLEANERS  
Federal Waste Generator Description: Not a generator, verified  
State District Owner: Not reported  
Large Quantity Handler of Universal Waste: No  
Recognized Trader Importer: No  
Recognized Trader Exporter: No  
Spent Lead Acid Battery Importer: No  
Spent Lead Acid Battery Exporter: No  
Current Record: Yes  
Non Storage Recycler Activity: No  
Electronic Manifest Broker: No

List of NAICS Codes and Descriptions:

NAICS Code: 56299  
NAICS Description: ALL OTHER WASTE MANAGEMENT SERVICES

Facility Has Received Notices of Violations:

Violations: No Violations Found

Evaluation Action Summary:

Evaluations: No Evaluations Found

Map ID  
 Direction  
 Distance  
 Elevation

MAP FINDINGS

Site

Database(s)

EDR ID Number  
 EPA ID Number

**M63**  
**NNE**  
**1/8-1/4**  
**0.205 mi.**  
**1081 ft.**

**PLAZA DEL ORO CLEANERS**  
**4140 OCEANSIDE BLVD #149**  
**OCEANSIDE, CA 92056**

**DRYCLEANERS**    **S129172602**  
**N/A**

**Site 2 of 3 in cluster M**

**Relative:**  
**Higher**  
**Actual:**  
**255 ft.**

DRYCLEAN SAN DIEGO CO DIST:

Site ID: Name: Address: City,State,Zip: Facility Status: Phone Number: PTO Record ID: Contact Name: Full Name: Mailing Address: Mailing Zip: Permit Description:  Permit Description 2: PTO Status: Open Date: Email: Units: Equipment Type:	APCD1989-SITE-07552 PLAZA DEL ORO CLEANERS 4140 OCEANSIDE BLVD #149 OCEANSIDE, CA 92056 Active 760-758-5010 APCD2009-PTO-890078 Not reported Not reported Not reported Not reported Not reported PETROLEUM-BASED SOLVENT DRY CLEANING OPERATION: ONE (1) BOWE PERMAC MODEL M26, 57 LBS. CAPACITY, CLOSED LOOP DRY-TO-DRY CLEANING MACHINE, EQUIPPED WITH CARTRIDGE FILTRATION, BUILT-IN REFRIGERATION AND SOLVENT DISTILLATION SYSTEMS, EMPLOYING EXXON DF-2000 DRY CLEANING SOLVENT. 984423(EZI) (BEC REV JUN07) Not reported Active 07/31/2009 oro1979inc@gmail.com 1 [31B] Facility using Petroleum Based Solvents
--	---

**M64**  
**NNE**  
**1/8-1/4**  
**0.205 mi.**  
**1081 ft.**

**PLAZA DEL ORO CLEANERS**  
**4140 OCEANSIDE BLVD 149**  
**OCEANSIDE, CA 92056**

**RCRA-SQG**    **1000455570**  
**CERS HAZ WASTE**    **CAD982428849**  
**FINDS**  
**ECHO**  
**DRYCLEANERS**  
**EMI**  
**HWTS**  
**CERS**

**Site 3 of 3 in cluster M**

**Relative:**  
**Higher**  
**Actual:**  
**255 ft.**

RCRA Listings:

Date Form Received by Agency: Handler Name: Handler Address: Handler City,State,Zip: EPA ID: Contact Name: Contact Address: Contact City,State,Zip: Contact Telephone: Contact Fax: Contact Email: Contact Title: EPA Region: Land Type: Federal Waste Generator Description: Non-Notifier: Biennial Report Cycle: Accessibility: Active Site Indicator: State District Owner:	19970528 Plaza Del Oro Cleaners 4140 OCEANSIDE BLVD 149 OCEANSIDE, CA 92056 CAD982428849 KI SUNG CHOI 4140 OCEANSIDE BLVD 149 OCEANSIDE, CA 92056 760-758-5010 Not reported Not reported Not reported 09 Other Small Quantity Generator Not reported Not reported Not reported Handler Activities Ca
---	---

Map ID  
 Direction  
 Distance  
 Elevation

MAP FINDINGS

Site

Database(s)

EDR ID Number  
 EPA ID Number

**PLAZA DEL ORO CLEANERS (Continued)**

**1000455570**

State District:	4
Mailing Address:	4140 OCEANSIDE BLVD 149
Mailing City,State,Zip:	OCEANSIDE, CA 92056
Owner Name:	Plaza Del Oro Cleaners
Owner Type:	Private
Operator Name:	Not Required
Operator Type:	Private
Short-Term Generator Activity:	No
Importer Activity:	No
Mixed Waste Generator:	No
Transporter Activity:	No
Transfer Facility Activity:	No
Recycler Activity with Storage:	No
Small Quantity On-Site Burner Exemption:	No
Smelting Melting and Refining Furnace Exemption:	No
Underground Injection Control:	No
Off-Site Waste Receipt:	No
Universal Waste Indicator:	No
Universal Waste Destination Facility:	No
Federal Universal Waste:	No
Active Site State-Reg Handler:	---
Federal Facility Indicator:	Not reported
Hazardous Secondary Material Indicator:	N
Sub-Part K Indicator:	Not reported
2018 GPRC Permit Baseline:	Not on the Baseline
2018 GPRC Renewals Baseline:	Not on the Baseline
202 GPRC Corrective Action Baseline:	No
Subject to Corrective Action Universe:	No
Non-TSDFs Where RCRA CA has Been Imposed Universe:	No
Corrective Action Priority Ranking:	No NCAPS ranking
Environmental Control Indicator:	No
Institutional Control Indicator:	No
Human Exposure Controls Indicator:	N/A
Groundwater Controls Indicator:	N/A
Significant Non-Complier Universe:	No
Unaddressed Significant Non-Complier Universe:	No
Addressed Significant Non-Complier Universe:	No
Significant Non-Complier With a Compliance Schedule Universe:	No
Financial Assurance Required:	Not reported
Handler Date of Last Change:	20020627
Recognized Trader-Importer:	No
Recognized Trader-Exporter:	No
Importer of Spent Lead Acid Batteries:	No
Exporter of Spent Lead Acid Batteries:	No
Recycler Activity Without Storage:	No
Manifest Broker:	No
Sub-Part P Indicator:	No

Handler - Owner Operator:

Owner/Operator Indicator:	Owner
Owner/Operator Name:	PLAZA DEL ORO CLEANERS
Legal Status:	Private
Date Became Current:	Not reported
Date Ended Current:	Not reported
Owner/Operator Address:	4140 OCEANSIDE BLVD 149
Owner/Operator City,State,Zip:	OCEANSIDE, CA 92056

Map ID  
Direction  
Distance  
Elevation

MAP FINDINGS

Site

Database(s)

EDR ID Number  
EPA ID Number

**PLAZA DEL ORO CLEANERS (Continued)**

**1000455570**

Owner/Operator Telephone: 760-758-5010  
Owner/Operator Telephone Ext: Not reported  
Owner/Operator Fax: Not reported  
Owner/Operator Email: Not reported  
  
Owner/Operator Indicator: Operator  
Owner/Operator Name: NOT REQUIRED  
Legal Status: Private  
Date Became Current: Not reported  
Date Ended Current: Not reported  
Owner/Operator Address: NOT REQUIRED  
Owner/Operator City,State,Zip: NOT REQUIRED, ME 99999  
Owner/Operator Telephone: 415-555-1212  
Owner/Operator Telephone Ext: Not reported  
Owner/Operator Fax: Not reported  
Owner/Operator Email: Not reported

Historic Generators:

Receive Date: 19970528  
Handler Name: PLAZA DEL ORO CLEANERS  
Federal Waste Generator Description: Small Quantity Generator  
State District Owner: Ca  
Large Quantity Handler of Universal Waste: No  
Recognized Trader Importer: No  
Recognized Trader Exporter: No  
Spent Lead Acid Battery Importer: No  
Spent Lead Acid Battery Exporter: No  
Current Record: Yes  
Non Storage Recycler Activity: Not reported  
Electronic Manifest Broker: Not reported

List of NAICS Codes and Descriptions:

NAICS Code: 81232  
NAICS Description: DRYCLEANING AND LAUNDRY SERVICES (EXCEPT COIN-OPERATED)

Facility Has Received Notices of Violations:

Violations: No Violations Found

Evaluation Action Summary:

Evaluations: No Evaluations Found

CERS HAZ WASTE:

Name: PLAZA DEL ORO CLEANERS  
Address: 4140 OCEANSIDE BLVD STE 149  
City,State,Zip: OCEANSIDE, CA 92056  
Site ID: 57938  
CERS ID: 10373299  
CERS Description: Hazardous Waste Generator

FINDS:

Registry ID: 110002809701

Map ID  
Direction  
Distance  
Elevation

MAP FINDINGS

Site

Database(s)

EDR ID Number  
EPA ID Number

**PLAZA DEL ORO CLEANERS (Continued)**

**1000455570**

Click Here for FRS Facility Detail Report:

Environmental Interest/Information System:

THE EMISSION INVENTORY SYSTEM (EIS) MAINTAINS AN INVENTORY OF LARGE STATIONARY SOURCES AND VOLUNTARILY-REPORTED SMALLER SOURCES OF AIR POINT POLLUTANT EMITTERS. IT CONTAINS INFORMATION ABOUT FACILITY SITES AND THEIR PHYSICAL LOCATION, EMISSIONS UNITS, EMISSIONS PROCESSES, RELEASE POINTS, CONTROL APPROACHES, AND REGULATIONS. FACILITY INVENTORY DATA ARE KEPT SEPARATE FROM THE EMISSIONS DATA AND HAVE STABLE IDENTIFIERS TO IMPROVE CONTINUITY FROM YEAR TO YEAR AND TO HELP IDENTIFY DUPLICATE OR MISSING FACILITIES

The California Environmental Protection Agency (CalEPA) has recently implemented a new data warehouse system (nSite). This data warehouse combines and merges facility and site information from five different systems managed within CalEPA. The five systems are: California Environmental Reporting System (CERS), EnviroStor, GeoTracker, California Integrated Water Quality System (CIWQS), and Toxic Release Inventory (TRI).

The Resource Conservation and Recovery Act Information System (RCRAInfo) is EPA's comprehensive information system in support of the Resource Conservation and Recovery Act (RCRA) of 1976 and the Hazardous and Solid Waste Amendments (HSWA) of 1984. It tracks many types of information about generators, transporters, treaters, storers, and disposers of hazardous waste.

California's Hazardous Waste Tracking System Data Mart (HWTS-DATAMART) provides information on hazardous waste shipments for generators, transporters, and treatment, storage, and disposal facilities.

[Click this hyperlink](#) while viewing on your computer to access additional FINDS: detail in the EDR Site Report.

ECHO:

Envid: 1000455570  
Registry ID: 110002809701  
DFR URL: <http://echo.epa.gov/detailed-facility-report?fid=110002809701>  
Name: PLAZA DEL ORO CLEANERS  
Address: 4140 OCEANSIDE BLVD 149  
City,State,Zip: OCEANSIDE, CA 92056

DRYCLEANERS:

Name: PLAZA DEL ORO CLEANERS  
Address: 4140 OCEANSIDE #149  
City,State,Zip: OCEANSIDE, CA 92056  
EPA Id: CAD982428849  
NAICS Code: 81232  
NAICS Description: Drycleaning and Laundry Services (except Coin-Operated)  
SIC Code: 7211  
SIC Description: Power Laundries, Family and Commercial  
Create Date: 07/25/1990  
Facility Active: Yes  
Inactive Date: Not reported  
Facility Addr2: Not reported  
Owner Name: KI SUNG CHOI  
Owner Address: 3448 PLEASANT VALE DR  
Owner Address 2: Not reported  
Owner Telephone: 7603318215  
Contact Name: KI SUNG CHOI

Map ID  
Direction  
Distance  
Elevation

MAP FINDINGS

Site

Database(s)

EDR ID Number  
EPA ID Number

**PLAZA DEL ORO CLEANERS (Continued)**

**1000455570**

Contact Address: 3448 PLEASANT VALE DR  
Contact Address 2: Not reported  
Contact Telephone: 7603318215  
Contact Fax: 7607585010  
Mailing Name: Not reported  
Mailing Address 1: 4140 OCEANSIDE #149  
Mailing Address 2: Not reported  
Mailing City: OCEANSIDE  
Mailing State: CA  
Mailing Zip: 920560000  
Owner Fax: 7607585010  
Region Code: 4  
Latitude: 33.206817  
Longitude: -117.286711

**EMI:**

Name: PLAZA DEL ORO CLEANERS  
Address: 4140 OCEANSIDE BL #149  
City,State,Zip: OCEANSIDE, CA 92056  
Year: 1999  
County Code: 37  
Air Basin: SD  
Facility ID: 89033  
Air District Name: SD  
SIC Code: 7216  
Air District Name: SAN DIEGO COUNTY APCD  
Community Health Air Pollution Info System: Not reported  
Consolidated Emission Reporting Rule: Not reported  
Total Organic Hydrocarbon Gases Tons/Yr: 0  
Reactive Organic Gases Tons/Yr: 0  
Carbon Monoxide Emissions Tons/Yr: 0  
NOX - Oxides of Nitrogen Tons/Yr: 0  
SOX - Oxides of Sulphur Tons/Yr: 0  
Particulate Matter Tons/Yr: 0  
Part. Matter 10 Micrometers and Smlr Tons/Yr:0

Name: PLAZA DEL ORO CLEANERS  
Address: 4140 OCEANSIDE BL #149  
City,State,Zip: OCEANSIDE, CA 92056  
Year: 2000  
County Code: 37  
Air Basin: SD  
Facility ID: 89033  
Air District Name: SD  
SIC Code: 7216  
Air District Name: SAN DIEGO COUNTY APCD  
Community Health Air Pollution Info System: Not reported  
Consolidated Emission Reporting Rule: Not reported  
Total Organic Hydrocarbon Gases Tons/Yr: 0  
Reactive Organic Gases Tons/Yr: 0  
Carbon Monoxide Emissions Tons/Yr: 0  
NOX - Oxides of Nitrogen Tons/Yr: 0  
SOX - Oxides of Sulphur Tons/Yr: 0  
Particulate Matter Tons/Yr: 0  
Part. Matter 10 Micrometers and Smlr Tons/Yr:0

Name: PLAZA DEL ORO CLEANERS



Map ID  
Direction  
Distance  
Elevation

MAP FINDINGS

Site

Database(s)

EDR ID Number  
EPA ID Number

**PLAZA DEL ORO CLEANERS (Continued)**

**1000455570**

Address: 4140 OCEANSIDE BL #149  
City,State,Zip: OCEANSIDE, CA 92056  
Year: 2001  
County Code: 37  
Air Basin: SD  
Facility ID: 89033  
Air District Name: SD  
SIC Code: 7216  
Air District Name: SAN DIEGO COUNTY APCD  
Community Health Air Pollution Info System: Not reported  
Consolidated Emission Reporting Rule: Not reported  
Total Organic Hydrocarbon Gases Tons/Yr: 0  
Reactive Organic Gases Tons/Yr: 0  
Carbon Monoxide Emissions Tons/Yr: 0  
NOX - Oxides of Nitrogen Tons/Yr: 0  
SOX - Oxides of Sulphur Tons/Yr: 0  
Particulate Matter Tons/Yr: 0  
Part. Matter 10 Micrometers and Smllr Tons/Yr:0

Name: PLAZA DEL ORO CLEANERS  
Address: 4140 OCEANSIDE BL  
City,State,Zip: OCEANSIDE, CA 92056  
Year: 2002  
County Code: 37  
Air Basin: SD  
Facility ID: 89033  
Air District Name: SD  
SIC Code: 7216  
Air District Name: SAN DIEGO COUNTY APCD  
Community Health Air Pollution Info System: Not reported  
Consolidated Emission Reporting Rule: Not reported  
Total Organic Hydrocarbon Gases Tons/Yr: 0  
Reactive Organic Gases Tons/Yr: 0  
Carbon Monoxide Emissions Tons/Yr: 0  
NOX - Oxides of Nitrogen Tons/Yr: 0  
SOX - Oxides of Sulphur Tons/Yr: 0  
Particulate Matter Tons/Yr: 0  
Part. Matter 10 Micrometers and Smllr Tons/Yr:0

Name: PLAZA DEL ORO CLEANERS  
Address: 4140 OCEANSIDE BL #149  
City,State,Zip: OCEANSIDE, CA 92056  
Year: 2003  
County Code: 37  
Air Basin: SD  
Facility ID: 89033  
Air District Name: SD  
SIC Code: 7216  
Air District Name: SAN DIEGO COUNTY APCD  
Community Health Air Pollution Info System: Not reported  
Consolidated Emission Reporting Rule: Not reported  
Total Organic Hydrocarbon Gases Tons/Yr: 0  
Reactive Organic Gases Tons/Yr: 0  
Carbon Monoxide Emissions Tons/Yr: 0  
NOX - Oxides of Nitrogen Tons/Yr: 0  
SOX - Oxides of Sulphur Tons/Yr: 0  
Particulate Matter Tons/Yr: 0

Map ID  
Direction  
Distance  
Elevation

MAP FINDINGS

Site

Database(s)

EDR ID Number  
EPA ID Number

**PLAZA DEL ORO CLEANERS (Continued)**

**1000455570**

Part. Matter 10 Micrometers and Smlr Tons/Yr:0

Name: PLAZA DEL ORO CLEANERS  
Address: 4140 OCEANSIDE BL #149  
City,State,Zip: OCEANSIDE, CA 92056  
Year: 2004  
County Code: 37  
Air Basin: SD  
Facility ID: 89033  
Air District Name: SD  
SIC Code: 7216  
Air District Name: SAN DIEGO COUNTY APCD  
Community Health Air Pollution Info System: Not reported  
Consolidated Emission Reporting Rule: Not reported  
Total Organic Hydrocarbon Gases Tons/Yr: 0.231525  
Reactive Organic Gases Tons/Yr: 0  
Carbon Monoxide Emissions Tons/Yr: 0  
NOX - Oxides of Nitrogen Tons/Yr: 0  
SOX - Oxides of Sulphur Tons/Yr: 0  
Particulate Matter Tons/Yr: 0  
Part. Matter 10 Micrometers and Smlr Tons/Yr:0

Name: PLAZA DEL ORO CLEANERS  
Address: 4140 OCEANSIDE BL #149  
City,State,Zip: OCEANSIDE, CA 92056  
Year: 2005  
County Code: 37  
Air Basin: SD  
Facility ID: 89033  
Air District Name: SD  
SIC Code: 7216  
Air District Name: SAN DIEGO COUNTY APCD  
Community Health Air Pollution Info System: Not reported  
Consolidated Emission Reporting Rule: Not reported  
Total Organic Hydrocarbon Gases Tons/Yr: 0  
Reactive Organic Gases Tons/Yr: 0  
Carbon Monoxide Emissions Tons/Yr: 0  
NOX - Oxides of Nitrogen Tons/Yr: 0  
SOX - Oxides of Sulphur Tons/Yr: 0  
Particulate Matter Tons/Yr: 0  
Part. Matter 10 Micrometers and Smlr Tons/Yr:0

Name: PLAZA DEL ORO CLEANERS  
Address: 4140 OCEANSIDE BL #149  
City,State,Zip: OCEANSIDE, CA 92056  
Year: 2006  
County Code: 37  
Air Basin: SD  
Facility ID: 89033  
Air District Name: SD  
SIC Code: 7216  
Air District Name: SAN DIEGO COUNTY APCD  
Community Health Air Pollution Info System: Not reported  
Consolidated Emission Reporting Rule: Not reported  
Total Organic Hydrocarbon Gases Tons/Yr: .35  
Reactive Organic Gases Tons/Yr: 0  
Carbon Monoxide Emissions Tons/Yr: 0

Map ID  
Direction  
Distance  
Elevation

MAP FINDINGS

Site

Database(s)

EDR ID Number  
EPA ID Number

**PLAZA DEL ORO CLEANERS (Continued)**

**1000455570**

NOX - Oxides of Nitrogen Tons/Yr: 0  
SOX - Oxides of Sulphur Tons/Yr: 0  
Particulate Matter Tons/Yr: 0  
Part. Matter 10 Micrometers and Smlr Tons/Yr:0

Name: PLAZA DEL ORO CLEANERS  
Address: 4140 OCEANSIDE BL #149  
City,State,Zip: OCEANSIDE, CA 92056  
Year: 2007  
County Code: 37  
Air Basin: SD  
Facility ID: 89033  
Air District Name: SD  
SIC Code: 7216  
Air District Name: SAN DIEGO COUNTY APCD  
Community Health Air Pollution Info System: Not reported  
Consolidated Emission Reporting Rule: Not reported  
Total Organic Hydrocarbon Gases Tons/Yr: .35  
Reactive Organic Gases Tons/Yr: .24451  
Carbon Monoxide Emissions Tons/Yr: 0  
NOX - Oxides of Nitrogen Tons/Yr: 0  
SOX - Oxides of Sulphur Tons/Yr: 0  
Particulate Matter Tons/Yr: 0  
Part. Matter 10 Micrometers and Smlr Tons/Yr:0

Name: PLAZA DEL ORO CLEANERS  
Address: 4140 OCEANSIDE BL #149  
City,State,Zip: OCEANSIDE, CA 92056  
Year: 2008  
County Code: 37  
Air Basin: SD  
Facility ID: 89033  
Air District Name: SD  
SIC Code: 7216  
Air District Name: SAN DIEGO COUNTY APCD  
Community Health Air Pollution Info System: Not reported  
Consolidated Emission Reporting Rule: Not reported  
Total Organic Hydrocarbon Gases Tons/Yr: .35  
Reactive Organic Gases Tons/Yr: 0  
Carbon Monoxide Emissions Tons/Yr: 0  
NOX - Oxides of Nitrogen Tons/Yr: 0  
SOX - Oxides of Sulphur Tons/Yr: 0  
Particulate Matter Tons/Yr: 0  
Part. Matter 10 Micrometers and Smlr Tons/Yr:0

Name: PLAZA DEL ORO CLEANERS  
Address: 4140 OCEANSIDE BL #149  
City,State,Zip: OCEANSIDE, CA 92056  
Year: 2009  
County Code: 37  
Air Basin: SD  
Facility ID: 89033  
Air District Name: SD  
SIC Code: 7216  
Air District Name: SAN DIEGO COUNTY APCD  
Community Health Air Pollution Info System: Not reported  
Consolidated Emission Reporting Rule: Not reported

Map ID  
Direction  
Distance  
Elevation

MAP FINDINGS

Site

Database(s)

EDR ID Number  
EPA ID Number

**PLAZA DEL ORO CLEANERS (Continued)**

**1000455570**

Total Organic Hydrocarbon Gases Tons/Yr: 0.34999999999999998  
Reactive Organic Gases Tons/Yr: 0  
Carbon Monoxide Emissions Tons/Yr: 0  
NOX - Oxides of Nitrogen Tons/Yr: 0  
SOX - Oxides of Sulphur Tons/Yr: 0  
Particulate Matter Tons/Yr: 0  
Part. Matter 10 Micrometers and Smlr Tons/Yr:0

Name: PLAZA DEL ORO CLEANERS  
Address: 4140 OCEANSIDE BL #149  
City,State,Zip: OCEANSIDE, CA 92056  
Year: 2010  
County Code: 37  
Air Basin: SD  
Facility ID: 89033  
Air District Name: SD  
SIC Code: 7216  
Air District Name: SAN DIEGO COUNTY APCD  
Community Health Air Pollution Info System: Not reported  
Consolidated Emission Reporting Rule: Not reported  
Total Organic Hydrocarbon Gases Tons/Yr: 0.34999999999999998  
Reactive Organic Gases Tons/Yr: 0  
Carbon Monoxide Emissions Tons/Yr: 0  
NOX - Oxides of Nitrogen Tons/Yr: 0  
SOX - Oxides of Sulphur Tons/Yr: 0  
Particulate Matter Tons/Yr: 0  
Part. Matter 10 Micrometers and Smlr Tons/Yr:0

Name: PLAZA DEL ORO CLEANERS  
Address: 4140 OCEANSIDE BL #149  
City,State,Zip: OCEANSIDE, CA 92056  
Year: 2011  
County Code: 37  
Air Basin: SD  
Facility ID: 89033  
Air District Name: SD  
SIC Code: 7216  
Air District Name: SAN DIEGO COUNTY APCD  
Community Health Air Pollution Info System: Not reported  
Consolidated Emission Reporting Rule: Not reported  
Total Organic Hydrocarbon Gases Tons/Yr: 0.35  
Reactive Organic Gases Tons/Yr: 0  
Carbon Monoxide Emissions Tons/Yr: 0  
NOX - Oxides of Nitrogen Tons/Yr: 0  
SOX - Oxides of Sulphur Tons/Yr: 0  
Particulate Matter Tons/Yr: 0  
Part. Matter 10 Micrometers and Smlr Tons/Yr:0

Name: PLAZA DEL ORO CLEANERS  
Address: 4140 OCEANSIDE BL #149  
City,State,Zip: OCEANSIDE, CA 92056  
Year: 2012  
County Code: 37  
Air Basin: SD  
Facility ID: 89033  
Air District Name: SD  
SIC Code: 7216

Map ID  
Direction  
Distance  
Elevation

MAP FINDINGS

Site

Database(s)

EDR ID Number  
EPA ID Number

**PLAZA DEL ORO CLEANERS (Continued)**

**1000455570**

Air District Name: SAN DIEGO COUNTY APCD  
Community Health Air Pollution Info System: Not reported  
Consolidated Emission Reporting Rule: Not reported  
Total Organic Hydrocarbon Gases Tons/Yr: 0.35  
Reactive Organic Gases Tons/Yr: 0  
Carbon Monoxide Emissions Tons/Yr: 0  
NOX - Oxides of Nitrogen Tons/Yr: 0  
SOX - Oxides of Sulphur Tons/Yr: 0  
Particulate Matter Tons/Yr: 0  
Part. Matter 10 Micrometers and Smlr Tons/Yr:0

Name: PLAZA DEL ORO CLEANERS  
Address: 4140 OCEANSIDE BL #149  
City,State,Zip: OCEANSIDE, CA 92056  
Year: 2013  
County Code: 37  
Air Basin: SD  
Facility ID: 89033  
Air District Name: SD  
SIC Code: 7216  
Air District Name: SAN DIEGO COUNTY APCD  
Community Health Air Pollution Info System: Not reported  
Consolidated Emission Reporting Rule: Not reported  
Total Organic Hydrocarbon Gases Tons/Yr: 0.35  
Reactive Organic Gases Tons/Yr: 0  
Carbon Monoxide Emissions Tons/Yr: 0  
NOX - Oxides of Nitrogen Tons/Yr: 0  
SOX - Oxides of Sulphur Tons/Yr: 0  
Particulate Matter Tons/Yr: 0  
Part. Matter 10 Micrometers and Smlr Tons/Yr:0

Name: PLAZA DEL ORO CLEANERS  
Address: 4140 OCEANSIDE BL #149  
City,State,Zip: OCEANSIDE, CA 92056  
Year: 2014  
County Code: 37  
Air Basin: SD  
Facility ID: 89033  
Air District Name: SD  
SIC Code: 7216  
Air District Name: SAN DIEGO COUNTY APCD  
Community Health Air Pollution Info System: Not reported  
Consolidated Emission Reporting Rule: Not reported  
Total Organic Hydrocarbon Gases Tons/Yr: 0.35  
Reactive Organic Gases Tons/Yr: 0  
Carbon Monoxide Emissions Tons/Yr: 0  
NOX - Oxides of Nitrogen Tons/Yr: 0  
SOX - Oxides of Sulphur Tons/Yr: 0  
Particulate Matter Tons/Yr: 0  
Part. Matter 10 Micrometers and Smlr Tons/Yr:0

Name: PLAZA DEL ORO CLEANERS  
Address: 4140 OCEANSIDE BL #149  
City,State,Zip: OCEANSIDE, CA 92056  
Year: 2015  
County Code: 37  
Air Basin: SD

Map ID  
Direction  
Distance  
Elevation

MAP FINDINGS

Site

Database(s)

EDR ID Number  
EPA ID Number

**PLAZA DEL ORO CLEANERS (Continued)**

**1000455570**

Facility ID: 89033  
Air District Name: SD  
SIC Code: 7216  
Air District Name: SAN DIEGO COUNTY APCD  
Community Health Air Pollution Info System: Not reported  
Consolidated Emission Reporting Rule: Not reported  
Total Organic Hydrocarbon Gases Tons/Yr: 0.35  
Reactive Organic Gases Tons/Yr: 0  
Carbon Monoxide Emissions Tons/Yr: 0  
NOX - Oxides of Nitrogen Tons/Yr: 0  
SOX - Oxides of Sulphur Tons/Yr: 0  
Particulate Matter Tons/Yr: 0  
Part. Matter 10 Micrometers and Smlr Tons/Yr:0

Name: PLAZA DEL ORO CLEANERS  
Address: 4140 OCEANSIDE BL #149  
City,State,Zip: OCEANSIDE, CA 92056  
Year: 2016  
County Code: 37  
Air Basin: SD  
Facility ID: 89033  
Air District Name: SD  
SIC Code: 7216  
Air District Name: SAN DIEGO COUNTY APCD  
Community Health Air Pollution Info System: Not reported  
Consolidated Emission Reporting Rule: Not reported  
Total Organic Hydrocarbon Gases Tons/Yr: 0.35  
Reactive Organic Gases Tons/Yr: 0  
Carbon Monoxide Emissions Tons/Yr: Not reported  
NOX - Oxides of Nitrogen Tons/Yr: Not reported  
SOX - Oxides of Sulphur Tons/Yr: Not reported  
Particulate Matter Tons/Yr: Not reported  
Part. Matter 10 Micrometers and Smlr Tons/Yr:Not reported

Name: PLAZA DEL ORO CLEANERS  
Address: 4140 OCEANSIDE BL #149  
City,State,Zip: OCEANSIDE, CA 92056  
Year: 2017  
County Code: 37  
Air Basin: SD  
Facility ID: 89033  
Air District Name: SD  
SIC Code: 7216  
Air District Name: SAN DIEGO COUNTY APCD  
Community Health Air Pollution Info System: Not reported  
Consolidated Emission Reporting Rule: Not reported  
Total Organic Hydrocarbon Gases Tons/Yr: 0.35  
Reactive Organic Gases Tons/Yr: 0  
Carbon Monoxide Emissions Tons/Yr: Not reported  
NOX - Oxides of Nitrogen Tons/Yr: Not reported  
SOX - Oxides of Sulphur Tons/Yr: Not reported  
Particulate Matter Tons/Yr: Not reported  
Part. Matter 10 Micrometers and Smlr Tons/Yr:Not reported

Name: PLAZA DEL ORO CLEANERS  
Address: 4140 OCEANSIDE BL #149  
City,State,Zip: OCEANSIDE, CA 92056

Map ID  
Direction  
Distance  
Elevation

MAP FINDINGS

Site

Database(s)

EDR ID Number  
EPA ID Number

**PLAZA DEL ORO CLEANERS (Continued)**

**1000455570**

Year: 2018  
County Code: 37  
Air Basin: SD  
Facility ID: 89033  
Air District Name: SD  
SIC Code: 7216  
Air District Name: SAN DIEGO COUNTY APCD  
Community Health Air Pollution Info System: Not reported  
Consolidated Emission Reporting Rule: Not reported  
Total Organic Hydrocarbon Gases Tons/Yr: 0.35  
Reactive Organic Gases Tons/Yr: 0  
Carbon Monoxide Emissions Tons/Yr: Not reported  
NOX - Oxides of Nitrogen Tons/Yr: Not reported  
SOX - Oxides of Sulphur Tons/Yr: Not reported  
Particulate Matter Tons/Yr: Not reported  
Part. Matter 10 Micrometers and Smllr Tons/Yr: Not reported

Name: PLAZA DEL ORO CLEANERS  
Address: 4140 OCEANSIDE BL #149  
City,State,Zip: OCEANSIDE, CA 92056  
Year: 2019  
County Code: 37  
Air Basin: SD  
Facility ID: 89033  
Air District Name: SD  
SIC Code: 7216  
Air District Name: SAN DIEGO COUNTY APCD  
Community Health Air Pollution Info System: Not reported  
Consolidated Emission Reporting Rule: Not reported  
Total Organic Hydrocarbon Gases Tons/Yr: 0.35  
Reactive Organic Gases Tons/Yr: 0  
Carbon Monoxide Emissions Tons/Yr: Not reported  
NOX - Oxides of Nitrogen Tons/Yr: Not reported  
SOX - Oxides of Sulphur Tons/Yr: Not reported  
Particulate Matter Tons/Yr: Not reported  
Part. Matter 10 Micrometers and Smllr Tons/Yr: Not reported

**HWTS:**

Name: PLAZA DEL ORO CLEANERS  
Address: 4140 OCEANSIDE #149  
Address 2: Not reported  
City,State,Zip: OCEANSIDE, CA 92056  
EPA ID: CAL000470712  
Inactive Date: 06/30/2022  
Create Date: 05/13/2022  
Last Act Date: 11/01/2022  
Mailing Name: Not reported  
Mailing Address: 4140 OCEANSIDE #149  
Mailing Address 2: Not reported  
Mailing City,State,Zip: OCEANSIDE, CA  
Owner Name: ORO 1979 INC  
Owner Address: 4140 OCEANSIDE #149  
Owner Address 2: Not reported  
Owner City,State,Zip: OCEANSIDE, CA 92056  
Owner Phone: 7607585010  
Owner Fax: Not reported  
Contact Name: JAEHWAN KIM

Map ID  
Direction  
Distance  
Elevation

MAP FINDINGS

Site

Database(s)

EDR ID Number  
EPA ID Number

**PLAZA DEL ORO CLEANERS (Continued)**

**1000455570**

Contact Address: 3448 PLEASANT VALE DR  
Contact Address 2: Not reported  
City,State,Zip: CARLSBAD, CA 92010  
Contact Phone: 7607585010  
Contact Fax: Not reported  
Facility Status: Not reported  
Facility Type: Not reported  
Category: Not reported  
Latitude: Not reported  
Longitude: Not reported

**CERS:**

Name: PLAZA DEL ORO CLEANERS  
Address: 4140 OCEANSIDE BLVD STE 149  
City,State,Zip: OCEANSIDE, CA 92056  
Site ID: 57938  
CERS ID: 10373299  
CERS Description: Chemical Storage Facilities

**Violations:**

Site ID: 57938  
Site Name: PLAZA DEL ORO CLEANERS  
Violation Date: 03-22-2017  
Citation: HSC 6.95 25508(a)(1) - California Health and Safety Code, Chapter 6.95, Section(s) 25508(a)(1)  
Violation Description: Failure to establish and electronically submit an adequate training program in safety procedures in the event of a release or threatened release of a hazardous material.  
Violation Notes: Returned to compliance on 03/24/2017.  
Violation Division: San Diego County Department of Env Health  
Violation Program: HMRRP  
Violation Source: CERS,

**Evaluation:**

Eval General Type: Compliance Evaluation Inspection  
Eval Date: 03-22-2017  
Violations Found: Yes  
Eval Type: Routine done by local agency  
Eval Notes: Inspector: Yousif Teaba Inspection ID:5613292  
Eval Division: San Diego County Department of Env Health  
Eval Program: HMRRP  
Eval Source: CERS,

Eval General Type: Compliance Evaluation Inspection  
Eval Date: 03-22-2017  
Violations Found: No  
Eval Type: Routine done by local agency  
Eval Notes: Inspector: Yousif Teaba Inspection ID:5613292  
Eval Division: San Diego County Department of Env Health  
Eval Program: HW  
Eval Source: CERS,

Eval General Type: Compliance Evaluation Inspection  
Eval Date: 05-30-2019  
Violations Found: No  
Eval Type: Routine done by local agency  
Eval Notes: Inspector: Kieu Bridget Inspection ID:6134729



Map ID  
Direction  
Distance  
Elevation

MAP FINDINGS

Site

Database(s)

EDR ID Number  
EPA ID Number

**PLAZA DEL ORO CLEANERS (Continued)**

**1000455570**

Eval Division: San Diego County Department of Env Health  
Eval Program: HW  
Eval Source: CERS,

Eval General Type: Compliance Evaluation Inspection  
Eval Date: 02-23-2015  
Violations Found: No  
Eval Type: Routine done by local agency  
Eval Notes: Inspector: Burke Mike Inspection ID:4088757  
Eval Division: San Diego County Department of Env Health  
Eval Program: HW  
Eval Source: CERS,

Eval General Type: Compliance Evaluation Inspection  
Eval Date: 05-06-2022  
Violations Found: No  
Eval Type: Routine done by local agency  
Eval Notes: Inspector: Kieu Bridget Inspection ID:6923314  
Eval Division: San Diego County Department of Env Health  
Eval Program: HW  
Eval Source: CERS,

Eval General Type: Compliance Evaluation Inspection  
Eval Date: 02-23-2015  
Violations Found: No  
Eval Type: Routine done by local agency  
Eval Notes: Inspector: Burke Mike Inspection ID:4088757  
Eval Division: San Diego County Department of Env Health  
Eval Program: HMRRP  
Eval Source: CERS,

Eval General Type: Compliance Evaluation Inspection  
Eval Date: 05-06-2022  
Violations Found: No  
Eval Type: Routine done by local agency  
Eval Notes: Inspector: Kieu Bridget Inspection ID:6923314  
Eval Division: San Diego County Department of Env Health  
Eval Program: HMRRP  
Eval Source: CERS,

Eval General Type: Compliance Evaluation Inspection  
Eval Date: 05-30-2019  
Violations Found: No  
Eval Type: Routine done by local agency  
Eval Notes: Inspector: Kieu Bridget Inspection ID:6134729  
Eval Division: San Diego County Department of Env Health  
Eval Program: HMRRP  
Eval Source: CERS,

**Affiliation:**

Affiliation Type Desc: Legal Owner  
Entity Name: Jae Hwan Kim  
Entity Title: Not reported  
Affiliation Address: 4140 Oceanside Blvd Ste 149  
Affiliation City: Oceanside  
Affiliation State: CA  
Affiliation Country: United States

Map ID  
Direction  
Distance  
Elevation

MAP FINDINGS

Site

Database(s)

EDR ID Number  
EPA ID Number

**PLAZA DEL ORO CLEANERS (Continued)**

**1000455570**

Affiliation Zip: 92056  
Affiliation Phone: (760) 758-5010,

Affiliation Type Desc: CUPA District  
Entity Name: San Diego County Env Health Qlty  
Entity Title: Not reported  
Affiliation Address: PO Box 129261  
Affiliation City: San Diego  
Affiliation State: CA  
Affiliation Country: Not reported  
Affiliation Zip: 92112-9261  
Affiliation Phone: (858) 505-6880,

Affiliation Type Desc: Facility Mailing Address  
Entity Name: Mailing Address  
Entity Title: Not reported  
Affiliation Address: 4140 Oceanside Blvd Ste 149  
Affiliation City: Oceanside  
Affiliation State: CA  
Affiliation Country: Not reported  
Affiliation Zip: 92056  
Affiliation Phone: ,

Affiliation Type Desc: Identification Signer  
Entity Name: Jae Hwan Kim  
Entity Title: Secretary  
Affiliation Address: Not reported  
Affiliation City: Not reported  
Affiliation State: Not reported  
Affiliation Country: Not reported  
Affiliation Zip: Not reported  
Affiliation Phone: ,

Affiliation Type Desc: Operator  
Entity Name: Jae Hwan Kim  
Entity Title: Not reported  
Affiliation Address: Not reported  
Affiliation City: Not reported  
Affiliation State: Not reported  
Affiliation Country: Not reported  
Affiliation Zip: Not reported  
Affiliation Phone: (760) 758-5010,

Affiliation Type Desc: Parent Corporation  
Entity Name: Oro 1979, Inc.  
Entity Title: Not reported  
Affiliation Address: Not reported  
Affiliation City: Not reported  
Affiliation State: Not reported  
Affiliation Country: Not reported  
Affiliation Zip: Not reported  
Affiliation Phone: ,

Affiliation Type Desc: Environmental Contact  
Entity Name: Jae Hwan Kim  
Entity Title: Not reported  
Affiliation Address: 4140 Oceanside Blvd Ste 149

Map ID  
Direction  
Distance  
Elevation

MAP FINDINGS

Site

Database(s)

EDR ID Number  
EPA ID Number

**PLAZA DEL ORO CLEANERS (Continued)**

**1000455570**

Affiliation City: Oceanside  
Affiliation State: CA  
Affiliation Country: Not reported  
Affiliation Zip: 92056  
Affiliation Phone: ,

**K65 SMM USA, INC.**  
**NNW 4055 CALLE PLATINO**  
**1/8-1/4 OCEANSIDE, CA 92056**  
**0.215 mi.**  
**1134 ft. Site 2 of 7 in cluster K**

**SEMS-ARCHIVE 1000339720**  
**CORRACTS CAD982414146**  
**RCRA-TSDF**  
**RCRA-SQG**  
**FINDS**  
**ECHO**  
**HWTS**  
**HAZNET**

**Relative:**  
**Higher**

**Actual:**  
**284 ft.**

SEMS Archive:  
Site ID: 0903862  
EPA ID: CAD982414146  
Name: RECONTEK INC.  
Address: 4055 CALLE PLATINO  
Address 2: Not reported  
City,State,Zip: OCEANSIDE, CA 92056  
Cong District: 43  
FIPS Code: 06073  
FF: N  
NPL: Not on the NPL  
Non NPL Status: NFRAP-Site does not qualify for the NPL based on existing information

SEMS Archive Detail:  
Region: 09  
Site ID: 0903862  
EPA ID: CAD982414146  
Site Name: RECONTEK INC.  
NPL: N  
FF: N  
OU: 00  
Action Code: VS  
Action Name: ARCH SITE  
SEQ: 1  
Start Date: Not reported  
Finish Date: 1996-01-23 05:00:00  
Qual: Not reported  
Current Action Lead: EPA Perf In-Hse

Region: 09  
Site ID: 0903862  
EPA ID: CAD982414146  
Site Name: RECONTEK INC.  
NPL: N  
FF: N  
OU: 00  
Action Code: PA  
Action Name: PA  
SEQ: 1  
Start Date: Not reported  
Finish Date: 1991-05-14 04:00:00  
Qual: D

Map ID  
Direction  
Distance  
Elevation

MAP FINDINGS

Site

Database(s)

EDR ID Number  
EPA ID Number

**SMM USA, INC. (Continued)**

**1000339720**

Current Action Lead: EPA Perf  
  
Region: 09  
Site ID: 0903862  
EPA ID: CAD982414146  
Site Name: RECONTEK INC.  
NPL: N  
FF: N  
OU: 00  
Action Code: DS  
Action Name: DISCVRY  
SEQ: 1  
Start Date: 1991-03-01 05:00:00  
Finish Date: 1991-03-01 05:00:00  
Qual: Not reported  
Current Action Lead: EPA Perf

**CORRACTS:**

Name: SMM USA, INC.  
Address: 4055 CALLE PLATINO  
Address 2: Not reported  
EPA ID: CAD982414146  
Area Name: ENTIRE FACILITY  
Corrective Action: LEAD AGENCY DETERMINATION  
Actual Date: 19900101  
Air Release Indicator: Not reported  
Groundwater Release Indicator: Not reported  
Soil Release Indicator: Not reported  
Surface Water Release Indicator: Not reported

Name: SMM USA, INC.  
Address: 4055 CALLE PLATINO  
Address 2: Not reported  
EPA ID: CAD982414146  
Area Name: ENTIRE FACILITY  
Corrective Action: PA OR CERCLA INSPECTION  
Actual Date: 19910514  
Air Release Indicator: Not reported  
Groundwater Release Indicator: Not reported  
Soil Release Indicator: Not reported  
Surface Water Release Indicator: Not reported

Name: SMM USA, INC.  
Address: 4055 CALLE PLATINO  
Address 2: Not reported  
EPA ID: CAD982414146  
Area Name: ENTIRE FACILITY  
Corrective Action: RFA COMPLETED  
Actual Date: 19910514  
Air Release Indicator: Not reported  
Groundwater Release Indicator: Not reported  
Soil Release Indicator: Not reported  
Surface Water Release Indicator: Not reported

Name: SMM USA, INC.  
Address: 4055 CALLE PLATINO

Map ID  
Direction  
Distance  
Elevation

MAP FINDINGS

Site

Database(s)

EDR ID Number  
EPA ID Number

**SMM USA, INC. (Continued)**

**1000339720**

Address 2: Not reported  
EPA ID: CAD982414146  
Area Name: ENTIRE FACILITY  
Corrective Action: NCAPS RANKING/PRIORITY  
Actual Date: 19910514  
Air Release Indicator: Not reported  
Groundwater Release Indicator: Not reported  
Soil Release Indicator: Not reported  
Surface Water Release Indicator: Not reported

Name: SMM USA, INC.  
Address: 4055 CALLE PLATINO  
Address 2: Not reported  
EPA ID: CAD982414146  
Area Name: ENTIRE FACILITY  
Corrective Action: CA PRIORITIZATION-LOW CA PRIORITY  
Actual Date: 19910514  
Air Release Indicator: Not reported  
Groundwater Release Indicator: Not reported  
Soil Release Indicator: Not reported  
Surface Water Release Indicator: Not reported

**RCRA TSDF:**

Treatment Storage and Disposal Type: Storage  
Full Enforcement Universe: Storage  
Corrective Action Workload Universe: Yes  
Permit Renewals Workload Universe: Not reported  
Permit Workload Universe: Not reported  
Permit Progress Universe: Storage  
Post-Closure Workload Universe: Not reported  
Closure Workload Universe: Storage  
Operating TSDF Universe: Not reported  
Commercial TSD Indicator: Yes  
Active Site Fed-Reg Treatment Storage and Disposal Facility: Storage  
Active Site Converter Treatment storage and Disposal Facility: Not reported  
Active Site State-Reg Treatment Storage and Disposal Facility: Not reported  
TSDFs Potentially Subject to CA Under 3004 (u)/(v) Universe: Yes  
TSDFs Only Subject to CA under Discretionary Auth Universe: No

**Biennial: List of Years**

Year: 2005

[Click Here for Biennial Reporting System Data:](#)

Year: 2003

[Click Here for Biennial Reporting System Data:](#)

Year: 2001

[Click Here for Biennial Reporting System Data:](#)

**RCRA Listings:**

Date Form Received by Agency: 20060207  
Handler Name: Smm Usa, Inc.  
Handler Address: 4055 CALLE PLATINO  
Handler City,State,Zip: OCEANSIDE, CA 92056  
EPA ID: CAD982414146

Map ID  
 Direction  
 Distance  
 Elevation

MAP FINDINGS

Site

Database(s)

EDR ID Number  
 EPA ID Number

**SMM USA, INC. (Continued)**

**1000339720**

Contact Name:	MICHAEL S RODGER
Contact Address:	Not reported
Contact City,State,Zip:	Not reported
Contact Telephone:	760-941-4500 561
Contact Fax:	Not reported
Contact Email:	MRODGERS@SMMU.COM
Contact Title:	Not reported
EPA Region:	09
Land Type:	Private
Federal Waste Generator Description:	Small Quantity Generator
Non-Notifier:	Not reported
Biennial Report Cycle:	Not reported
Accessibility:	Not reported
Active Site Indicator:	Handler Activities, Permitting Activities, Corrective Action Activities
State District Owner:	Not reported
State District:	Not reported
Mailing Address:	4055 CALLE PLATINO
Mailing City,State,Zip:	OCEANSIDE, CA 92056
Owner Name:	Layton-Belling & Associates
Owner Type:	Other
Operator Name:	Smm Usa, Inc
Operator Type:	Private
Short-Term Generator Activity:	No
Importer Activity:	No
Mixed Waste Generator:	No
Transporter Activity:	No
Transfer Facility Activity:	No
Recycler Activity with Storage:	No
Small Quantity On-Site Burner Exemption:	No
Smelting Melting and Refining Furnace Exemption:	No
Underground Injection Control:	No
Off-Site Waste Receipt:	No
Universal Waste Indicator:	No
Universal Waste Destination Facility:	No
Federal Universal Waste:	No
Active Site State-Reg Handler:	---
Federal Facility Indicator:	Not reported
Hazardous Secondary Material Indicator:	NN
Sub-Part K Indicator:	Not reported
2018 GPRA Permit Baseline:	Not on the Baseline
2018 GPRA Renewals Baseline:	Not on the Baseline
202 GPRA Corrective Action Baseline:	No
Subject to Corrective Action Universe:	Yes
Non-TSDFs Where RCRA CA has Been Imposed Universe:	No
Corrective Action Priority Ranking:	Low
Environmental Control Indicator:	No
Institutional Control Indicator:	No
Human Exposure Controls Indicator:	N/A
Groundwater Controls Indicator:	N/A
Significant Non-Complier Universe:	No
Unaddressed Significant Non-Complier Universe:	No
Addressed Significant Non-Complier Universe:	No
Significant Non-Complier With a Compliance Schedule Universe:	No
Financial Assurance Required:	Closure, Sudden Third-Party Liability
Handler Date of Last Change:	20070305
Recognized Trader-Importer:	No

Map ID  
Direction  
Distance  
Elevation

MAP FINDINGS

Site

Database(s)

EDR ID Number  
EPA ID Number

**SMM USA, INC. (Continued)**

**1000339720**

Recognized Trader-Exporter: No  
Importer of Spent Lead Acid Batteries: No  
Exporter of Spent Lead Acid Batteries: No  
Recycler Activity Without Storage: Not reported  
Manifest Broker: Not reported  
Sub-Part P Indicator: No

Biennial: List of Years

Year: 2005

[Click Here for Biennial Reporting System Data:](#)

Year: 2003

[Click Here for Biennial Reporting System Data:](#)

Year: 2001

[Click Here for Biennial Reporting System Data:](#)

Hazardous Waste Summary:

Waste Code: D001  
Waste Description: Ignitable Waste

Waste Code: D002  
Waste Description: Corrosive Waste

Waste Code: D039  
Waste Description: Tetrachloroethylene

Waste Code: F003  
Waste Description: The Following Spent Nonhalogenated Solvents: Xylene, Acetone, Ethyl Acetate, Ethyl Benzene, Ethyl Ether, Methyl Isobutyl Ketone, N-Butyl Alcohol, Cyclohexanone, And Methanol; All Spent Solvent Mixtures/Blends Containing, Before Use, Only The Above Spent Nonhalogenated Solvents; And All Spent Solvent Mixtures/Blends Containing, Before Use, One Or More Of The Above Nonhalogenated Solvents, And A Total Of Ten Percent Or More (By Volume) Of One Or More Of Those Solvents Listed In F001, F002, F004, And F005; And Still Bottoms From The Recovery Of These Spent Solvents And Spent Solvent Mixtures.

Waste Code: F005  
Waste Description: The Following Spent Nonhalogenated Solvents: Toluene, Methyl Ethyl Ketone, Carbon Disulfide, Isobutanol, Pyridine, Benzene, 2-Ethoxyethanol, And 2-Nitropropane; All Spent Solvent Mixtures/Blends Containing, Before Use, A Total Of Ten Percent Or More (By Volume) Of One Or More Of The Above Nonhalogenated Solvents Or Those Solvents Listed In F001, F002, Or F004; And Still Bottoms From The Recovery Of These Spent Solvents And Spent Solvent Mixtures.

Handler - Owner Operator:

Owner/Operator Indicator: Owner  
Owner/Operator Name: LAYTON-BELLING & ASSOCIATES  
Legal Status: Private  
Date Became Current: 20031125  
Date Ended Current: Not reported  
Owner/Operator Address: 4320 LAJOLLA VILLAGE DRIVE 200

Map ID  
Direction  
Distance  
Elevation

MAP FINDINGS

Site

Database(s)

EDR ID Number  
EPA ID Number

**SMM USA, INC. (Continued)**

**1000339720**

Owner/Operator City,State,Zip: SAN DIEGO, CA 92056  
Owner/Operator Telephone: Not reported  
Owner/Operator Telephone Ext: Not reported  
Owner/Operator Fax: Not reported  
Owner/Operator Email: Not reported

Owner/Operator Indicator: Operator  
Owner/Operator Name: SMM USA, INC.  
Legal Status: Private  
Date Became Current: 19890125  
Date Ended Current: Not reported  
Owner/Operator Address: Not reported  
Owner/Operator City,State,Zip: Not reported  
Owner/Operator Telephone: Not reported  
Owner/Operator Telephone Ext: Not reported  
Owner/Operator Fax: Not reported  
Owner/Operator Email: Not reported

Owner/Operator Indicator: Owner  
Owner/Operator Name: LAYTON-BELLING & ASSOCIATES  
Legal Status: Other  
Date Became Current: 20031125  
Date Ended Current: Not reported  
Owner/Operator Address: 4320 LA JOLLA VILLAGE DRIVE 20  
Owner/Operator City,State,Zip: SAN DIEGO, CA 92122  
Owner/Operator Telephone: Not reported  
Owner/Operator Telephone Ext: Not reported  
Owner/Operator Fax: Not reported  
Owner/Operator Email: Not reported

Owner/Operator Indicator: Operator  
Owner/Operator Name: SMM USA, INC  
Legal Status: Private  
Date Became Current: 19890125  
Date Ended Current: Not reported  
Owner/Operator Address: Not reported  
Owner/Operator City,State,Zip: Not reported  
Owner/Operator Telephone: Not reported  
Owner/Operator Telephone Ext: Not reported  
Owner/Operator Fax: Not reported  
Owner/Operator Email: Not reported

Owner/Operator Indicator: Owner  
Owner/Operator Name: S M M U S A INC  
Legal Status: Private  
Date Became Current: Not reported  
Date Ended Current: Not reported  
Owner/Operator Address: 4055 CALLE PLATINO  
Owner/Operator City,State,Zip: OCEANSIDE, CA 92056-5805  
Owner/Operator Telephone: 760-941-4500  
Owner/Operator Telephone Ext: Not reported  
Owner/Operator Fax: Not reported  
Owner/Operator Email: Not reported

Owner/Operator Indicator: Operator  
Owner/Operator Name: RECONTEK, INC.  
Legal Status: Private



Map ID  
Direction  
Distance  
Elevation

MAP FINDINGS

Site

Database(s)

EDR ID Number  
EPA ID Number

**SMM USA, INC. (Continued)**

**1000339720**

Date Became Current:	Not reported
Date Ended Current:	Not reported
Owner/Operator Address:	5121 SANTA FE ST SUITE G
Owner/Operator City,State,Zip:	SAN DIEGO, CA 92109
Owner/Operator Telephone:	619-581-3331
Owner/Operator Telephone Ext:	Not reported
Owner/Operator Fax:	Not reported
Owner/Operator Email:	Not reported
Owner/Operator Indicator:	Owner
Owner/Operator Name:	LAYTON-BELLING & ASSOCIATES
Legal Status:	Other
Date Became Current:	20031125
Date Ended Current:	Not reported
Owner/Operator Address:	4320 LA JOLLA VILLAGE DRIVE 20
Owner/Operator City,State,Zip:	SAN DIEGO, CA 92122
Owner/Operator Telephone:	Not reported
Owner/Operator Telephone Ext:	Not reported
Owner/Operator Fax:	Not reported
Owner/Operator Email:	Not reported
Owner/Operator Indicator:	Operator
Owner/Operator Name:	SMM USA, INC
Legal Status:	Private
Date Became Current:	19890125
Date Ended Current:	Not reported
Owner/Operator Address:	Not reported
Owner/Operator City,State,Zip:	Not reported
Owner/Operator Telephone:	Not reported
Owner/Operator Telephone Ext:	Not reported
Owner/Operator Fax:	Not reported
Owner/Operator Email:	Not reported

Historic Generators:

Receive Date:	19921030
Handler Name:	S M M U S A INC
Federal Waste Generator Description:	Not a generator, verified
State District Owner:	Not reported
Large Quantity Handler of Universal Waste:	No
Recognized Trader Importer:	No
Recognized Trader Exporter:	No
Spent Lead Acid Battery Importer:	No
Spent Lead Acid Battery Exporter:	No
Current Record:	No
Non Storage Recycler Activity:	Not reported
Electronic Manifest Broker:	Not reported

Receive Date:	20060207
Handler Name:	SMM USA, INC.
Federal Waste Generator Description:	Small Quantity Generator
State District Owner:	Not reported
Large Quantity Handler of Universal Waste:	No
Recognized Trader Importer:	No
Recognized Trader Exporter:	No
Spent Lead Acid Battery Importer:	No
Spent Lead Acid Battery Exporter:	No
Current Record:	Yes

Map ID  
Direction  
Distance  
Elevation

MAP FINDINGS

Site

Database(s)

EDR ID Number  
EPA ID Number

**SMM USA, INC. (Continued)**

**1000339720**

Non Storage Recycler Activity:	Not reported
Electronic Manifest Broker:	Not reported
Receive Date:	20020529
Handler Name:	S M M U S A INC
Federal Waste Generator Description:	Large Quantity Generator
State District Owner:	Not reported
Large Quantity Handler of Universal Waste:	No
Recognized Trader Importer:	No
Recognized Trader Exporter:	No
Spent Lead Acid Battery Importer:	No
Spent Lead Acid Battery Exporter:	No
Current Record:	No
Non Storage Recycler Activity:	Not reported
Electronic Manifest Broker:	Not reported
Receive Date:	20020426
Handler Name:	SUMITOMO METAL MINING USA INC
Federal Waste Generator Description:	Large Quantity Generator
State District Owner:	Not reported
Large Quantity Handler of Universal Waste:	No
Recognized Trader Importer:	No
Recognized Trader Exporter:	No
Spent Lead Acid Battery Importer:	No
Spent Lead Acid Battery Exporter:	No
Current Record:	No
Non Storage Recycler Activity:	Not reported
Electronic Manifest Broker:	Not reported
Receive Date:	20040121
Handler Name:	SMM USA, INC.
Federal Waste Generator Description:	Large Quantity Generator
State District Owner:	Not reported
Large Quantity Handler of Universal Waste:	No
Recognized Trader Importer:	No
Recognized Trader Exporter:	No
Spent Lead Acid Battery Importer:	No
Spent Lead Acid Battery Exporter:	No
Current Record:	No
Non Storage Recycler Activity:	Not reported
Electronic Manifest Broker:	Not reported
Receive Date:	20060207
Handler Name:	SMM USA, INC.
Federal Waste Generator Description:	Large Quantity Generator
State District Owner:	Not reported
Large Quantity Handler of Universal Waste:	No
Recognized Trader Importer:	No
Recognized Trader Exporter:	No
Spent Lead Acid Battery Importer:	No
Spent Lead Acid Battery Exporter:	No
Current Record:	No
Non Storage Recycler Activity:	Not reported
Electronic Manifest Broker:	Not reported

List of NAICS Codes and Descriptions:

NAICS Code: 332999

Map ID  
Direction  
Distance  
Elevation

MAP FINDINGS

Site

Database(s)

EDR ID Number  
EPA ID Number

**SMM USA, INC. (Continued)**

**1000339720**

NAICS Description: ALL OTHER MISCELLANEOUS FABRICATED METAL PRODUCT MANUFACTURING

Facility Has Received Notices of Violations:

Violations: No Violations Found

Evaluation Action Summary:

Evaluations: No Evaluations Found

**FINDS:**

Registry ID: 110000907635

[Click Here for FRS Facility Detail Report:](#)

Environmental Interest/Information System:

All generators and treatment, storage, and disposal (TSD) facilities who handle hazardous waste are required to report to the EPA Administrator at least once every two years. The data collected is used to create the National Biennial Resource Conservation and Recovery Act (RCRA) Hazardous Waste Report. This data is processed within the RCRA Information (RCRAInfo) database. The Resource Conservation and Recovery Act Information System (RCRAInfo) is EPA's comprehensive information system in support of the Resource Conservation and Recovery Act (RCRA) of 1976 and the Hazardous and Solid Waste Amendments (HSWA) of 1984. It tracks many types of information about generators, transporters, treaters, storers, and disposers of hazardous waste. California's Hazardous Waste Tracking System Data Mart (HWTS-DATAMART) provides information on hazardous waste shipments for generators, transporters, and treatment, storage, and disposal facilities.

[Click this hyperlink](#) while viewing on your computer to access additional FINDS: detail in the EDR Site Report.

**ECHO:**

Envid: 1000339720  
Registry ID: 110000907635

Map ID  
Direction  
Distance  
Elevation

MAP FINDINGS

Site

Database(s)

EDR ID Number  
EPA ID Number

**SMM USA, INC. (Continued)**

**1000339720**

DFR URL: <http://echo.epa.gov/detailed-facility-report?fid=110000907635>  
Name: SUMITOMO METAL MINING USA INC  
Address: 4055 CALLE PLATINO  
City,State,Zip: OCEANSIDE, CA 92056

**HWTS:**

Name: SMM USA, INC.  
Address: 4055 CALLE PLATINO  
Address 2: Not reported  
City,State,Zip: OCEANSIDE, CA 92056  
EPA ID: CAD982414146  
Inactive Date: 07/19/2006  
Create Date: 06/17/1988  
Last Act Date: Not reported  
Mailing Name: Not reported  
Mailing Address: 4055 CALLE PLATINO  
Mailing Address 2: Not reported  
Mailing City,State,Zip: OCEANSIDE, CA 920560000  
Owner Name: SUMITOMO METAL MINING USA  
Owner Address: 4055 CALLE PLATINO  
Owner Address 2: Not reported  
Owner City,State,Zip: OCEANSIDE, CA 920560000  
Owner Phone: Not reported  
Owner Fax: Not reported  
Contact Name: MIKE RODGERS  
Contact Address: 4055 CALLE PLATINO  
Contact Address 2: Not reported  
City,State,Zip: OCEANSIDE, CA 920560000  
Contact Phone: Not reported  
Contact Fax: Not reported  
Facility Status: Inactive  
Facility Type: PERMANENT  
Category: FEDERAL  
Latitude: 33.206546  
Longitude: -117.292647

**NAICS:**

EPA ID: CAD982414146  
Create Date: 2002-12-03 15:25:10.000  
NAICS Code: 332999  
NAICS Description: All Other Miscellaneous Fabricated Metal Product Manufacturing  
Issued EPA ID Date: 1988-06-17 00:00:00  
Inactive Date: 2006-07-19 00:00:00  
Facility Name: SMM USA, INC.  
Facility Address: 4055 CALLE PLATINO  
Facility Address 2: Not reported  
Facility City: OCEANSIDE  
Facility County: Not reported  
Facility State: CA  
Facility Zip: 920560000

EPA ID: CAD982414146  
Create Date: 2002-12-03 15:25:10.000  
NAICS Code: 332999  
NAICS Description: All Other Miscellaneous Fabricated Metal Product Manufacturing  
Issued EPA ID Date: 1988-06-17 00:00:00  
Inactive Date: 2006-07-19 00:00:00

Map ID  
Direction  
Distance  
Elevation

MAP FINDINGS

Site

Database(s)

EDR ID Number  
EPA ID Number

**SMM USA, INC. (Continued)**

**1000339720**

Facility Name: SMM USA, INC.  
Facility Address: 4055 CALLE PLATINO  
Facility Address 2: Not reported  
Facility City: OCEANSIDE  
Facility County: Not reported  
Facility State: CA  
Facility Zip: 920560000

**HAZNET:**

Name: SMM USA, INC.  
Address: 4055 CALLE PLATINO  
Address 2: Not reported  
City, State, Zip: OCEANSIDE, CA 920560000  
Contact: MIKE RODGERS  
Telephone: 7609414500  
Mailing Name: Not reported  
Mailing Address: 4055 CALLE PLATINO

Year: 2006  
Gepaid: CAD982414146  
TSD EPA ID: AZR000501510  
CA Waste Code: 223 - Unspecified oil-containing waste  
Disposal Method: H01 - Transfer Station  
Tons: 10.7586

Year: 2006  
Gepaid: CAD982414146  
TSD EPA ID: AZR000501510  
CA Waste Code: 181 - Other inorganic solid waste  
Disposal Method: H141 - Storage, Bulking, And/Or Transfer Off Site--No Treatment/Reovery (H010-H129) Or (H131-H135)  
Tons: 0.22935

Year: 2006  
Gepaid: CAD982414146  
TSD EPA ID: AZR000501510  
CA Waste Code: 223 - Unspecified oil-containing waste  
Disposal Method: H141 - Storage, Bulking, And/Or Transfer Off Site--No Treatment/Reovery (H010-H129) Or (H131-H135)  
Tons: 0.22935

Year: 2006  
Gepaid: CAD982414146  
TSD EPA ID: AZR000501510  
CA Waste Code: 221 - Waste oil and mixed oil  
Disposal Method: H01 - Transfer Station  
Tons: 0.209

Year: 2006  
Gepaid: CAD982414146  
TSD EPA ID: AZR000501510  
CA Waste Code: 181 - Other inorganic solid waste  
Disposal Method: H01 - Transfer Station  
Tons: 0.065

Year: 2006

Map ID  
Direction  
Distance  
Elevation

MAP FINDINGS

Site

Database(s)

EDR ID Number  
EPA ID Number

**SMM USA, INC. (Continued)**

**1000339720**

Gepaid: CAD982414146  
TSD EPA ID: AZR000501510  
CA Waste Code: -  
Disposal Method: H01 - Transfer Station  
Tons: 1.6856

Year: 2006  
Gepaid: CAD982414146  
TSD EPA ID: CAD028409019  
CA Waste Code: 331 - Off-specification, aged or surplus organics  
Disposal Method: H01 - Transfer Station  
Tons: 0.1625

Year: 2006  
Gepaid: CAD982414146  
TSD EPA ID: CAD097030993  
CA Waste Code: 135 - Unspecified aqueous solution  
Disposal Method: R01 - Recycler  
Tons: 7.4256

Year: 2006  
Gepaid: CAD982414146  
TSD EPA ID: AZR000501510  
CA Waste Code: 343 - Unspecified organic liquid mixture  
Disposal Method: H01 - Transfer Station  
Tons: 0.119

Year: 2006  
Gepaid: CAD982414146  
TSD EPA ID: AZR000501510  
CA Waste Code: 352 - Other organic solids  
Disposal Method: H01 - Transfer Station  
Tons: 2.3106

[Click this hyperlink](#) while viewing on your computer to access  
42 additional CA HAZNET: record(s) in the EDR Site Report.

Additional Info:

Year: 2006  
Gen EPA ID: CAD982414146

Shipment Date: 20060922  
Creation Date: 7/13/2007 18:30:12  
Receipt Date: 20060927  
Manifest ID: 000698523JJK  
Trans EPA ID: CAD980585293  
Trans Name: INDUSTRIAL WASTE UTILIZATION INC  
Trans 2 EPA ID: Not reported  
Trans 2 Name: Not reported  
TSD EPA ID: AZR000501510  
Trans Name: AA SYDCOL LLC  
TSD Alt EPA ID: Not reported  
TSD Alt Name: Not reported  
Waste Code Description: 223 - Unspecified oil-containing waste  
RCRA Code: Not reported  
Meth Code: H141 - Storage, Bulking, And/Or Transfer Off Site--No

Map ID  
Direction  
Distance  
Elevation

MAP FINDINGS

Site

Database(s)

EDR ID Number  
EPA ID Number

**SMM USA, INC. (Continued)**

**1000339720**

Quantity Tons:	Treatment/Reovery (H010-H129) Or (H131-H135) 0.22935
Waste Quantity:	55
Quantity Unit:	G
Additional Code 1:	Not reported
Additional Code 2:	Not reported
Additional Code 3:	Not reported
Additional Code 4:	Not reported
Additional Code 5:	Not reported
Shipment Date:	20060922
Creation Date:	7/13/2007 18:30:12
Receipt Date:	20060927
Manifest ID:	000698523JJK
Trans EPA ID:	CAD980585293
Trans Name:	INDUSTRIAL WASTE UTILIZATION INC
Trans 2 EPA ID:	Not reported
Trans 2 Name:	Not reported
TSDf EPA ID:	AZR000501510
Trans Name:	AA SYDCOL LLC
TSDf Alt EPA ID:	Not reported
TSDf Alt Name:	Not reported
Waste Code Description:	181 - Other inorganic solid waste Organics
RCRA Code:	Not reported
Meth Code:	H141 - Storage, Bulking, And/Or Transfer Off Site--No Treatment/Reovery (H010-H129) Or (H131-H135)
Quantity Tons:	0.22935
Waste Quantity:	55
Quantity Unit:	G
Additional Code 1:	Not reported
Additional Code 2:	Not reported
Additional Code 3:	Not reported
Additional Code 4:	Not reported
Additional Code 5:	Not reported
Shipment Date:	20060822
Creation Date:	10/5/2006 18:30:55
Receipt Date:	20060825
Manifest ID:	25288899
Trans EPA ID:	CAD980585293
Trans Name:	INDUSTRIAL WASTE UTILIZATION INC
Trans 2 EPA ID:	Not reported
Trans 2 Name:	Not reported
TSDf EPA ID:	AZR000501510
Trans Name:	AA SYDCOL LLC
TSDf Alt EPA ID:	Not reported
TSDf Alt Name:	Not reported
Waste Code Description:	181 - Other inorganic solid waste Organics
RCRA Code:	Not reported
Meth Code:	H01 - Transfer Station
Quantity Tons:	0.065
Waste Quantity:	130
Quantity Unit:	P
Additional Code 1:	Not reported
Additional Code 2:	Not reported
Additional Code 3:	Not reported
Additional Code 4:	Not reported

Map ID  
Direction  
Distance  
Elevation

MAP FINDINGS

Site

Database(s)

EDR ID Number  
EPA ID Number

**SMM USA, INC. (Continued)**

**1000339720**

Additional Code 5:	Not reported
Shipment Date:	20060822
Creation Date:	10/5/2006 18:30:55
Receipt Date:	20060825
Manifest ID:	25288899
Trans EPA ID:	CAD980585293
Trans Name:	INDUSTRIAL WASTE UTILIZATION INC
Trans 2 EPA ID:	Not reported
Trans 2 Name:	Not reported
TSDf EPA ID:	AZR000501510
Trans Name:	AA SYDCOL LLC
TSDf Alt EPA ID:	Not reported
TSDf Alt Name:	Not reported
Waste Code Description:	221 - Waste oil and mixed oil
RCRA Code:	Not reported
Meth Code:	H01 - Transfer Station
Quantity Tons:	0.209
Waste Quantity:	55
Quantity Unit:	G
Additional Code 1:	Not reported
Additional Code 2:	Not reported
Additional Code 3:	Not reported
Additional Code 4:	Not reported
Additional Code 5:	Not reported
Shipment Date:	20060822
Creation Date:	10/5/2006 18:30:55
Receipt Date:	20060825
Manifest ID:	25288899
Trans EPA ID:	CAD980585293
Trans Name:	INDUSTRIAL WASTE UTILIZATION INC
Trans 2 EPA ID:	Not reported
Trans 2 Name:	Not reported
TSDf EPA ID:	AZR000501510
Trans Name:	AA SYDCOL LLC
TSDf Alt EPA ID:	Not reported
TSDf Alt Name:	Not reported
Waste Code Description:	223 - Unspecified oil-containing waste
RCRA Code:	Not reported
Meth Code:	H01 - Transfer Station
Quantity Tons:	0.0834
Waste Quantity:	20
Quantity Unit:	G
Additional Code 1:	Not reported
Additional Code 2:	Not reported
Additional Code 3:	Not reported
Additional Code 4:	Not reported
Additional Code 5:	Not reported
Shipment Date:	20060712
Creation Date:	9/8/2006 18:33:30
Receipt Date:	20060719
Manifest ID:	25288519
Trans EPA ID:	CAD980585293
Trans Name:	INDUSTRIAL WASTE UTILIZATION INC
Trans 2 EPA ID:	Not reported



Map ID  
Direction  
Distance  
Elevation

MAP FINDINGS

Site

Database(s)

EDR ID Number  
EPA ID Number

**SMM USA, INC. (Continued)**

**1000339720**

Trans 2 Name:	Not reported
TSDf EPA ID:	AZR000501510
Trans Name:	AA SYDCOL LLC
TSDf Alt EPA ID:	Not reported
TSDf Alt Name:	Not reported
Waste Code Description:	352 - Other organic solids
RCRA Code:	Not reported
Meth Code:	H01 - Transfer Station
Quantity Tons:	1.6856
Waste Quantity:	2
Quantity Unit:	Y
Additional Code 1:	Not reported
Additional Code 2:	Not reported
Additional Code 3:	Not reported
Additional Code 4:	Not reported
Additional Code 5:	Not reported
Shipment Date:	20060712
Creation Date:	9/8/2006 18:33:30
Receipt Date:	20060717
Manifest ID:	25288520
Trans EPA ID:	CAD980585293
Trans Name:	INDUSTRIAL WASTE UTILIZATION INC
Trans 2 EPA ID:	Not reported
Trans 2 Name:	Not reported
TSDf EPA ID:	CAD028409019
Trans Name:	CROSBY OVERTON
TSDf Alt EPA ID:	CAD028409019
TSDf Alt Name:	Not reported
Waste Code Description:	291 - Latex waste
RCRA Code:	Not reported
Meth Code:	H01 - Transfer Station
Quantity Tons:	0.03
Waste Quantity:	60
Quantity Unit:	P
Additional Code 1:	Not reported
Additional Code 2:	Not reported
Additional Code 3:	Not reported
Additional Code 4:	Not reported
Additional Code 5:	Not reported
Shipment Date:	20060622
Creation Date:	9/8/2006 18:31:20
Receipt Date:	20060630
Manifest ID:	24851950
Trans EPA ID:	CAD980585293
Trans Name:	INDUSTRIAL WASTE UTILIZATION INC
Trans 2 EPA ID:	Not reported
Trans 2 Name:	Not reported
TSDf EPA ID:	CAD028409019
Trans Name:	CROSBY OVERTON
TSDf Alt EPA ID:	CAD028409019
TSDf Alt Name:	Not reported
Waste Code Description:	331 - Off-specification, aged, or surplus organics
RCRA Code:	D001
Meth Code:	H01 - Transfer Station
Quantity Tons:	0.0125

Map ID  
Direction  
Distance  
Elevation

MAP FINDINGS

Site

Database(s)

EDR ID Number  
EPA ID Number

**SMM USA, INC. (Continued)**

**1000339720**

Waste Quantity:	25
Quantity Unit:	P
Additional Code 1:	Not reported
Additional Code 2:	Not reported
Additional Code 3:	Not reported
Additional Code 4:	Not reported
Additional Code 5:	Not reported
Shipment Date:	20060622
Creation Date:	9/8/2006 18:31:20
Receipt Date:	20060630
Manifest ID:	24851950
Trans EPA ID:	CAD980585293
Trans Name:	INDUSTRIAL WASTE UTILIZATION INC
Trans 2 EPA ID:	Not reported
Trans 2 Name:	Not reported
TSDf EPA ID:	CAD028409019
Trans Name:	CROSBY OVERTON
TSDf Alt EPA ID:	CAD028409019
TSDf Alt Name:	Not reported
Waste Code Description:	331 - Off-specification, aged, or surplus organics
RCRA Code:	D001
Meth Code:	H01 - Transfer Station
Quantity Tons:	0.15
Waste Quantity:	300
Quantity Unit:	P
Additional Code 1:	Not reported
Additional Code 2:	Not reported
Additional Code 3:	Not reported
Additional Code 4:	Not reported
Additional Code 5:	Not reported
Shipment Date:	20060622
Creation Date:	9/8/2006 18:31:20
Receipt Date:	20060630
Manifest ID:	24851950
Trans EPA ID:	CAD980585293
Trans Name:	INDUSTRIAL WASTE UTILIZATION INC
Trans 2 EPA ID:	Not reported
Trans 2 Name:	Not reported
TSDf EPA ID:	CAD028409019
Trans Name:	CROSBY OVERTON
TSDf Alt EPA ID:	CAD028409019
TSDf Alt Name:	Not reported
Waste Code Description:	181 - Other inorganic solid waste Organics
RCRA Code:	D001
Meth Code:	H01 - Transfer Station
Quantity Tons:	0.075
Waste Quantity:	150
Quantity Unit:	P
Additional Code 1:	Not reported
Additional Code 2:	Not reported
Additional Code 3:	Not reported
Additional Code 4:	Not reported
Additional Code 5:	Not reported

Map ID  
Direction  
Distance  
Elevation

MAP FINDINGS

Site

Database(s)

EDR ID Number  
EPA ID Number

**SMM USA, INC. (Continued)**

**1000339720**

Additional Info:

Year:	2005
Gen EPA ID:	CAD982414146
Shipment Date:	20051128
Creation Date:	1/3/2007 18:30:08
Receipt Date:	20051206
Manifest ID:	24850405
Trans EPA ID:	CAD980585293
Trans Name:	INDUSTRIAL WASTE UTILIZATION INC
Trans 2 EPA ID:	Not reported
Trans 2 Name:	Not reported
TSDf EPA ID:	NVT330010000
Trans Name:	US ECOLOGY
TSDf Alt EPA ID:	Not reported
TSDf Alt Name:	Not reported
Waste Code Description:	352 - Other organic solids
RCRA Code:	Not reported
Meth Code:	D80 - Disposal, Land Fill
Quantity Tons:	1.6856
Waste Quantity:	2
Quantity Unit:	Y
Additional Code 1:	Not reported
Additional Code 2:	Not reported
Additional Code 3:	Not reported
Additional Code 4:	Not reported
Additional Code 5:	Not reported
Shipment Date:	20051111
Creation Date:	7/12/2006 18:32:38
Receipt Date:	20051123
Manifest ID:	24411106
Trans EPA ID:	CAD980585293
Trans Name:	INDUSTRIAL WASTE UTILIZATION INC
Trans 2 EPA ID:	Not reported
Trans 2 Name:	Not reported
TSDf EPA ID:	CAT080013352
Trans Name:	DEMENNO KERDOON
TSDf Alt EPA ID:	CAT080013352
TSDf Alt Name:	Not reported
Waste Code Description:	223 - Unspecified oil-containing waste
RCRA Code:	Not reported
Meth Code:	R01 - Recycler
Quantity Tons:	2.52285
Waste Quantity:	605
Quantity Unit:	G
Additional Code 1:	Not reported
Additional Code 2:	Not reported
Additional Code 3:	Not reported
Additional Code 4:	Not reported
Additional Code 5:	Not reported
Shipment Date:	20050920
Creation Date:	1/11/2006 18:31:12
Receipt Date:	20050923
Manifest ID:	24417564
Trans EPA ID:	CAD980585293

Map ID  
Direction  
Distance  
Elevation

MAP FINDINGS

Site

Database(s)

EDR ID Number  
EPA ID Number

**SMM USA, INC. (Continued)**

**1000339720**

Trans Name: INDUSTRIAL WASTE UTILIZATION INC  
Trans 2 EPA ID: Not reported  
Trans 2 Name: Not reported  
TSDf EPA ID: CAT080013352  
Trans Name: DEMENNO KERDOON  
TSDf Alt EPA ID: CAT080013352  
TSDf Alt Name: Not reported  
Waste Code Description: 223 - Unspecified oil-containing waste  
RCRA Code: Not reported  
Meth Code: R01 - Recycler  
Quantity Tons: 0.6255  
Waste Quantity: 150  
Quantity Unit: G  
Additional Code 1: Not reported  
Additional Code 2: Not reported  
Additional Code 3: Not reported  
Additional Code 4: Not reported  
Additional Code 5: Not reported

Shipment Date: 20050824  
Creation Date: 4/13/2006 18:46:51  
Receipt Date: 20050824  
Manifest ID: 24417324  
Trans EPA ID: CAD980585293  
Trans Name: INDUSTRIAL WASTE UTILIZATION INC  
Trans 2 EPA ID: Not reported  
Trans 2 Name: Not reported  
TSDf EPA ID: CAD097030993  
Trans Name: US FILTER RECOVERY SERVICES  
TSDf Alt EPA ID: Not reported  
TSDf Alt Name: Not reported  
Waste Code Description: 135 - Unspecified aqueous solution  
RCRA Code: D002  
Meth Code: R01 - Recycler  
Quantity Tons: 3.15  
Waste Quantity: 750  
Quantity Unit: G  
Additional Code 1: Not reported  
Additional Code 2: Not reported  
Additional Code 3: Not reported  
Additional Code 4: Not reported  
Additional Code 5: Not reported

Shipment Date: 20050726  
Creation Date: 10/27/2005 10:10:50  
Receipt Date: 20050728  
Manifest ID: 24410900  
Trans EPA ID: CAD980585293  
Trans Name: INDUSTRIAL WASTE UTILIZATION INC  
Trans 2 EPA ID: Not reported  
Trans 2 Name: Not reported  
TSDf EPA ID: CAT080013352  
Trans Name: DEMENNO KERDOON  
TSDf Alt EPA ID: CAT080013352  
TSDf Alt Name: Not reported  
Waste Code Description: 223 - Unspecified oil-containing waste  
RCRA Code: Not reported

Map ID  
Direction  
Distance  
Elevation

MAP FINDINGS

Site

Database(s)

EDR ID Number  
EPA ID Number

**SMM USA, INC. (Continued)**

**1000339720**

Meth Code:	R01 - Recycler
Quantity Tons:	1.8765
Waste Quantity:	450
Quantity Unit:	G
Additional Code 1:	Not reported
Additional Code 2:	Not reported
Additional Code 3:	Not reported
Additional Code 4:	Not reported
Additional Code 5:	Not reported
Shipment Date:	20050610
Creation Date:	10/13/2005 18:31:00
Receipt Date:	20050620
Manifest ID:	24416884
Trans EPA ID:	CAD980585293
Trans Name:	INDUSTRIAL WASTE UTILIZATION INC
Trans 2 EPA ID:	Not reported
Trans 2 Name:	Not reported
TSDf EPA ID:	CAT080033681
Trans Name:	DK ENVIRONMENTAL
TSDf Alt EPA ID:	CAT080033681
TSDf Alt Name:	Not reported
Waste Code Description:	352 - Other organic solids
RCRA Code:	Not reported
Meth Code:	D80 - Disposal, Land Fill
Quantity Tons:	1.6856
Waste Quantity:	2
Quantity Unit:	Y
Additional Code 1:	Not reported
Additional Code 2:	Not reported
Additional Code 3:	Not reported
Additional Code 4:	Not reported
Additional Code 5:	Not reported
Shipment Date:	20050610
Creation Date:	10/27/2005 10:09:28
Receipt Date:	20050620
Manifest ID:	24416885
Trans EPA ID:	CAD980585293
Trans Name:	INDUSTRIAL WASTE UTILIZATION INC
Trans 2 EPA ID:	Not reported
Trans 2 Name:	Not reported
TSDf EPA ID:	CAT080013352
Trans Name:	DEMENNO KERDOON
TSDf Alt EPA ID:	CAT080013352
TSDf Alt Name:	Not reported
Waste Code Description:	223 - Unspecified oil-containing waste
RCRA Code:	Not reported
Meth Code:	R01 - Recycler
Quantity Tons:	0.6255
Waste Quantity:	150
Quantity Unit:	G
Additional Code 1:	Not reported
Additional Code 2:	Not reported
Additional Code 3:	Not reported
Additional Code 4:	Not reported
Additional Code 5:	Not reported

Map ID  
Direction  
Distance  
Elevation

MAP FINDINGS

Site

Database(s)

EDR ID Number  
EPA ID Number

**SMM USA, INC. (Continued)**

**1000339720**

Shipment Date: 20050504  
Creation Date: 7/28/2005 18:30:54  
Receipt Date: 20050509  
Manifest ID: 24412460  
Trans EPA ID: CAD980585293  
Trans Name: INDUSTRIAL WASTE UTILIZATION INC  
Trans 2 EPA ID: Not reported  
Trans 2 Name: Not reported  
TSDf EPA ID: CAD097030993  
Trans Name: US FILTER RECOVERY SERVICES  
TSDf Alt EPA ID: Not reported  
TSDf Alt Name: Not reported  
Waste Code Description: 135 - Unspecified aqueous solution  
RCRA Code: D002  
Meth Code: R01 - Recycler  
Quantity Tons: 0.147  
Waste Quantity: 35  
Quantity Unit: G  
Additional Code 1: Not reported  
Additional Code 2: Not reported  
Additional Code 3: Not reported  
Additional Code 4: Not reported  
Additional Code 5: Not reported

Shipment Date: 20050504  
Creation Date: 8/17/2005 18:31:07  
Receipt Date: 20050506  
Manifest ID: 24412459  
Trans EPA ID: CAD980585293  
Trans Name: INDUSTRIAL WASTE UTILIZATION INC  
Trans 2 EPA ID: Not reported  
Trans 2 Name: Not reported  
TSDf EPA ID: CAT080013352  
Trans Name: DEMENNO KERDOON  
TSDf Alt EPA ID: CAT080013352  
TSDf Alt Name: Not reported  
Waste Code Description: 223 - Unspecified oil-containing waste  
RCRA Code: NONE  
Meth Code: R01 - Recycler  
Quantity Tons: 2.0016  
Waste Quantity: 480  
Quantity Unit: G  
Additional Code 1: Not reported  
Additional Code 2: Not reported  
Additional Code 3: Not reported  
Additional Code 4: Not reported  
Additional Code 5: Not reported

Shipment Date: 20050504  
Creation Date: 7/27/2005 10:48:47  
Receipt Date: 20050506  
Manifest ID: 21995236  
Trans EPA ID: CAD980585293  
Trans Name: INDUSTRIAL WASTE UTILIZATION INC  
Trans 2 EPA ID: Not reported  
Trans 2 Name: Not reported  
TSDf EPA ID: CAT080033681

Map ID  
Direction  
Distance  
Elevation

MAP FINDINGS

Site

Database(s)

EDR ID Number  
EPA ID Number

**SMM USA, INC. (Continued)**

**1000339720**

Trans Name: DK ENVIRONMENTAL  
TSDf Alt EPA ID: CAT080033681  
TSDf Alt Name: Not reported  
Waste Code Description: 181 - Other inorganic solid waste Organics  
RCRA Code: NONE  
Meth Code: D80 - Disposal, Land Fill  
Quantity Tons: 0.1375  
Waste Quantity: 275  
Quantity Unit: P  
Additional Code 1: Not reported  
Additional Code 2: Not reported  
Additional Code 3: Not reported  
Additional Code 4: Not reported  
Additional Code 5: Not reported

Additional Info:

Year: 2004  
Gen EPA ID: CAD982414146

Shipment Date: 20041122  
Creation Date: 2/17/2005 18:32:22  
Receipt Date: 20041130  
Manifest ID: 23747689  
Trans EPA ID: CAD980585293  
Trans Name: INDUSTRIAL WASTE UTILIZATION INC  
Trans 2 EPA ID: Not reported  
Trans 2 Name: Not reported  
TSDf EPA ID: CAT080013352  
Trans Name: DEMENNO KERDOON  
TSDf Alt EPA ID: CAT080013352  
TSDf Alt Name: Not reported  
Waste Code Description: 223 - Unspecified oil-containing waste  
RCRA Code: NONE  
Meth Code: R01 - Recycler  
Quantity Tons: 0.2085  
Waste Quantity: 50  
Quantity Unit: G  
Additional Code 1: Not reported  
Additional Code 2: Not reported  
Additional Code 3: Not reported  
Additional Code 4: Not reported  
Additional Code 5: Not reported

Shipment Date: 20041020  
Creation Date: 1/20/2005 18:31:32  
Receipt Date: 20041029  
Manifest ID: 23749435  
Trans EPA ID: CAD980585293  
Trans Name: INDUSTRIAL WASTE UTILIZATION INC  
Trans 2 EPA ID: Not reported  
Trans 2 Name: Not reported  
TSDf EPA ID: CAT080013352  
Trans Name: DEMENNO KERDOON  
TSDf Alt EPA ID: CAT080013352  
TSDf Alt Name: Not reported  
Waste Code Description: 223 - Unspecified oil-containing waste  
RCRA Code: NONE

Map ID  
Direction  
Distance  
Elevation

MAP FINDINGS

Site

Database(s)

EDR ID Number  
EPA ID Number

**SMM USA, INC. (Continued)**

**1000339720**

Meth Code:	R01 - Recycler
Quantity Tons:	0.6255
Waste Quantity:	150
Quantity Unit:	G
Additional Code 1:	Not reported
Additional Code 2:	Not reported
Additional Code 3:	Not reported
Additional Code 4:	Not reported
Additional Code 5:	Not reported
Shipment Date:	20040902
Creation Date:	12/21/2004 18:30:50
Receipt Date:	20040910
Manifest ID:	20966589
Trans EPA ID:	CAD980585293
Trans Name:	INDUSTRIAL WASTE UTILIZATION INC
Trans 2 EPA ID:	Not reported
Trans 2 Name:	Not reported
TSDf EPA ID:	CAT080013352
Trans Name:	DEMENNO KERDOON
TSDf Alt EPA ID:	CAT080013352
TSDf Alt Name:	Not reported
Waste Code Description:	223 - Unspecified oil-containing waste
RCRA Code:	NONE
Meth Code:	R01 - Recycler
Quantity Tons:	0.7506
Waste Quantity:	180
Quantity Unit:	G
Additional Code 1:	Not reported
Additional Code 2:	Not reported
Additional Code 3:	Not reported
Additional Code 4:	Not reported
Additional Code 5:	Not reported
Shipment Date:	20040810
Creation Date:	1/6/2005 18:30:52
Receipt Date:	20040813
Manifest ID:	20407781
Trans EPA ID:	CAD980585293
Trans Name:	INDUSTRIAL WASTE UTILIZATION
Trans 2 EPA ID:	Not reported
Trans 2 Name:	Not reported
TSDf EPA ID:	CAT080033681
Trans Name:	DK ENVIRONMENTAL
TSDf Alt EPA ID:	CAT080033681
TSDf Alt Name:	Not reported
Waste Code Description:	181 - Other inorganic solid waste Organics
RCRA Code:	NONE
Meth Code:	D80 - Disposal, Land Fill
Quantity Tons:	0.0325
Waste Quantity:	65
Quantity Unit:	P
Additional Code 1:	Not reported
Additional Code 2:	Not reported
Additional Code 3:	Not reported
Additional Code 4:	Not reported
Additional Code 5:	Not reported



Map ID  
Direction  
Distance  
Elevation

MAP FINDINGS

Site

Database(s)

EDR ID Number  
EPA ID Number

**SMM USA, INC. (Continued)**

**1000339720**

Shipment Date: 20040810  
Creation Date: 12/28/2004 14:47:40  
Receipt Date: 20040812  
Manifest ID: 23750258  
Trans EPA ID: CAD980585293  
Trans Name: INDUSTRIAL WASTE UTILIZATION INC  
Trans 2 EPA ID: Not reported  
Trans 2 Name: Not reported  
TSDf EPA ID: CAT080013352  
Trans Name: DEMENNO KERDOON  
TSDf Alt EPA ID: CAT080013352  
TSDf Alt Name: Not reported  
Waste Code Description: 223 - Unspecified oil-containing waste  
RCRA Code: NONE  
Meth Code: R01 - Recycler  
Quantity Tons: 0.6255  
Waste Quantity: 150  
Quantity Unit: G  
Additional Code 1: Not reported  
Additional Code 2: Not reported  
Additional Code 3: Not reported  
Additional Code 4: Not reported  
Additional Code 5: Not reported

Shipment Date: 20040810  
Creation Date: 1/4/2005 18:33:27  
Receipt Date: 20040817  
Manifest ID: 23750259  
Trans EPA ID: CAD980585293  
Trans Name: INDUSTRIAL WASTE UTILIZATION INC  
Trans 2 EPA ID: Not reported  
Trans 2 Name: Not reported  
TSDf EPA ID: CAD097030993  
Trans Name: US FILTER RECOVERY SERVICES  
TSDf Alt EPA ID: Not reported  
TSDf Alt Name: Not reported  
Waste Code Description: 352 - Other organic solids  
RCRA Code: NONE  
Meth Code: D99 - Disposal, Other  
Quantity Tons: 0.0625  
Waste Quantity: 125  
Quantity Unit: P  
Additional Code 1: Not reported  
Additional Code 2: Not reported  
Additional Code 3: Not reported  
Additional Code 4: Not reported  
Additional Code 5: Not reported

Shipment Date: 20040713  
Creation Date: 11/5/2004 18:32:00  
Receipt Date: 20040716  
Manifest ID: 23747019  
Trans EPA ID: CAD980585293  
Trans Name: INDUSTRIAL WASTE UTILIZATION INC  
Trans 2 EPA ID: Not reported  
Trans 2 Name: Not reported  
TSDf EPA ID: CAT080013352

Map ID  
Direction  
Distance  
Elevation

MAP FINDINGS

Site

Database(s)

EDR ID Number  
EPA ID Number

**SMM USA, INC. (Continued)**

**1000339720**

Trans Name:	DEMENNO KERDOON
TSDf Alt EPA ID:	CAT080013352
TSDf Alt Name:	Not reported
Waste Code Description:	223 - Unspecified oil-containing waste
RCRA Code:	NONE
Meth Code:	R01 - Recycler
Quantity Tons:	2.085
Waste Quantity:	500
Quantity Unit:	G
Additional Code 1:	Not reported
Additional Code 2:	Not reported
Additional Code 3:	Not reported
Additional Code 4:	Not reported
Additional Code 5:	Not reported
Shipment Date:	20040713
Creation Date:	11/5/2004 18:30:59
Receipt Date:	20040715
Manifest ID:	23747018
Trans EPA ID:	CAD980585293
Trans Name:	INDUSTRIAL WASTE UTILIZATION INC
Trans 2 EPA ID:	Not reported
Trans 2 Name:	Not reported
TSDf EPA ID:	CAT080033681
Trans Name:	DK ENVIRONMENTAL
TSDf Alt EPA ID:	CAT080033681
TSDf Alt Name:	Not reported
Waste Code Description:	352 - Other organic solids
RCRA Code:	NONE
Meth Code:	D80 - Disposal, Land Fill
Quantity Tons:	1.6856
Waste Quantity:	2
Quantity Unit:	Y
Additional Code 1:	Not reported
Additional Code 2:	Not reported
Additional Code 3:	Not reported
Additional Code 4:	Not reported
Additional Code 5:	Not reported
Shipment Date:	20040630
Creation Date:	11/30/2004 11:22:30
Receipt Date:	20040630
Manifest ID:	23747006
Trans EPA ID:	CAD980585293
Trans Name:	INDUSTRIAL WASTE UTILIZATION INC
Trans 2 EPA ID:	Not reported
Trans 2 Name:	Not reported
TSDf EPA ID:	CAD097030993
Trans Name:	US FILTER RECOVERY SERVICES
TSDf Alt EPA ID:	Not reported
TSDf Alt Name:	Not reported
Waste Code Description:	135 - Unspecified aqueous solution
RCRA Code:	D002
Meth Code:	R01 - Recycler
Quantity Tons:	7.1358
Waste Quantity:	1699
Quantity Unit:	G

Map ID  
Direction  
Distance  
Elevation

MAP FINDINGS

Site

Database(s)

EDR ID Number  
EPA ID Number

**SMM USA, INC. (Continued)**

**1000339720**

Additional Code 1:	Not reported
Additional Code 2:	Not reported
Additional Code 3:	Not reported
Additional Code 4:	Not reported
Additional Code 5:	Not reported
Shipment Date:	20040513
Creation Date:	10/15/2004 15:16:06
Receipt Date:	20040521
Manifest ID:	23747448
Trans EPA ID:	CAD980585293
Trans Name:	INDUSTRIAL WASTE UTILIZATION INC
Trans 2 EPA ID:	Not reported
Trans 2 Name:	Not reported
TSDf EPA ID:	CAT080013352
Trans Name:	DEMENNO KERDOON
TSDf Alt EPA ID:	CAT080013352
TSDf Alt Name:	Not reported
Waste Code Description:	223 - Unspecified oil-containing waste
RCRA Code:	Not reported
Meth Code:	R01 - Recycler
Quantity Tons:	1.3344
Waste Quantity:	320
Quantity Unit:	G
Additional Code 1:	Not reported
Additional Code 2:	Not reported
Additional Code 3:	Not reported
Additional Code 4:	Not reported
Additional Code 5:	Not reported
Additional Info:	
Year:	2003
Gen EPA ID:	CAD982414146
Shipment Date:	20031125
Creation Date:	7/30/2004 18:31:14
Receipt Date:	20031125
Manifest ID:	22548909
Trans EPA ID:	CAD980585293
Trans Name:	INDUSTRIAL WASTE UTILIZATION INC
Trans 2 EPA ID:	Not reported
Trans 2 Name:	Not reported
TSDf EPA ID:	CAD097030993
Trans Name:	US FILTER RECOVERY SERVICES
TSDf Alt EPA ID:	Not reported
TSDf Alt Name:	Not reported
Waste Code Description:	135 - Unspecified aqueous solution
RCRA Code:	D002
Meth Code:	R01 - Recycler
Quantity Tons:	3.36
Waste Quantity:	800
Quantity Unit:	G
Additional Code 1:	Not reported
Additional Code 2:	Not reported
Additional Code 3:	Not reported
Additional Code 4:	Not reported
Additional Code 5:	Not reported

Map ID  
Direction  
Distance  
Elevation

MAP FINDINGS

Site

Database(s)

EDR ID Number  
EPA ID Number

**SMM USA, INC. (Continued)**

**1000339720**

Shipment Date: 20031121  
Creation Date: 8/30/2004 14:52:16  
Receipt Date: 20031126  
Manifest ID: 22548857  
Trans EPA ID: CAD980585293  
Trans Name: INDUSTRIAL WASTE UTILIZATION INC  
Trans 2 EPA ID: Not reported  
Trans 2 Name: Not reported  
TSDf EPA ID: CAT080013352  
Trans Name: DEMENNO KERDOON  
TSDf Alt EPA ID: CAT080013352  
TSDf Alt Name: Not reported  
Waste Code Description: 223 - Unspecified oil-containing waste  
RCRA Code: Not reported  
Meth Code: R01 - Recycler  
Quantity Tons: 0.9591  
Waste Quantity: 230  
Quantity Unit: G  
Additional Code 1: Not reported  
Additional Code 2: Not reported  
Additional Code 3: Not reported  
Additional Code 4: Not reported  
Additional Code 5: Not reported

Shipment Date: 20031121  
Creation Date: 8/30/2004 14:52:16  
Receipt Date: 20031201  
Manifest ID: 22548860  
Trans EPA ID: CAD980585293  
Trans Name: INDUSTRIAL WASTE UTILIZATION INC  
Trans 2 EPA ID: Not reported  
Trans 2 Name: Not reported  
TSDf EPA ID: CAD097030993  
Trans Name: US FILTER RECOVERY SERVICES  
TSDf Alt EPA ID: Not reported  
TSDf Alt Name: Not reported  
Waste Code Description: 352 - Other organic solids  
RCRA Code: Not reported  
Meth Code: D99 - Disposal, Other  
Quantity Tons: 0.0875  
Waste Quantity: 175  
Quantity Unit: P  
Additional Code 1: Not reported  
Additional Code 2: Not reported  
Additional Code 3: Not reported  
Additional Code 4: Not reported  
Additional Code 5: Not reported

Shipment Date: 20031121  
Creation Date: 7/30/2004 18:31:14  
Receipt Date: 20031205  
Manifest ID: 22548859  
Trans EPA ID: CAD980585293  
Trans Name: INDUSTRIAL WASTE UTILIZATION INC  
Trans 2 EPA ID: Not reported  
Trans 2 Name: Not reported  
TSDf EPA ID: CAD008252405

Map ID  
Direction  
Distance  
Elevation

MAP FINDINGS

Site

Database(s)

EDR ID Number  
EPA ID Number

**SMM USA, INC. (Continued)**

**1000339720**

Trans Name: PACIFIC RESOURCE RECOVERY  
TSDf Alt EPA ID: CAD008252405  
TSDf Alt Name: Not reported  
Waste Code Description: 343 - Unspecified organic liquid mixture  
RCRA Code: D001  
Meth Code: R01 - Recycler  
Quantity Tons: 0.068  
Waste Quantity: 20  
Quantity Unit: G  
Additional Code 1: Not reported  
Additional Code 2: Not reported  
Additional Code 3: Not reported  
Additional Code 4: Not reported  
Additional Code 5: Not reported

Shipment Date: 20031110  
Creation Date: 8/24/2004 10:00:04  
Receipt Date: 20031117  
Manifest ID: 22547943  
Trans EPA ID: CAD980585293  
Trans Name: INDUSTRIAL WASTE UTILIZATION INC  
Trans 2 EPA ID: Not reported  
Trans 2 Name: Not reported  
TSDf EPA ID: CAT080013352  
Trans Name: DEMENNO KERDOON  
TSDf Alt EPA ID: CAT080013352  
TSDf Alt Name: Not reported  
Waste Code Description: 223 - Unspecified oil-containing waste  
RCRA Code: Not reported  
Meth Code: R01 - Recycler  
Quantity Tons: 1.4595  
Waste Quantity: 350  
Quantity Unit: G  
Additional Code 1: Not reported  
Additional Code 2: Not reported  
Additional Code 3: Not reported  
Additional Code 4: Not reported  
Additional Code 5: Not reported

Shipment Date: 20030924  
Creation Date: 8/3/2004 15:01:39  
Receipt Date: 20030929  
Manifest ID: 22550838  
Trans EPA ID: CAD980585293  
Trans Name: INDUSTRIAL WASTE UTILIZATION INC  
Trans 2 EPA ID: Not reported  
Trans 2 Name: Not reported  
TSDf EPA ID: CAT080013352  
Trans Name: DEMENNO KERDOON  
TSDf Alt EPA ID: CAT080013352  
TSDf Alt Name: Not reported  
Waste Code Description: 223 - Unspecified oil-containing waste  
RCRA Code: Not reported  
Meth Code: R01 - Recycler  
Quantity Tons: 1.251  
Waste Quantity: 300  
Quantity Unit: G

Map ID  
Direction  
Distance  
Elevation

MAP FINDINGS

Site

Database(s)

EDR ID Number  
EPA ID Number

**SMM USA, INC. (Continued)**

**1000339720**

Additional Code 1:	Not reported
Additional Code 2:	Not reported
Additional Code 3:	Not reported
Additional Code 4:	Not reported
Additional Code 5:	Not reported
Shipment Date:	20030812
Creation Date:	7/29/2004 7:46:19
Receipt Date:	20030820
Manifest ID:	22548320
Trans EPA ID:	CAD980585293
Trans Name:	Not reported
Trans 2 EPA ID:	Not reported
Trans 2 Name:	Not reported
TSDf EPA ID:	CAT080033681
Trans Name:	Not reported
TSDf Alt EPA ID:	CAT080033681
TSDf Alt Name:	Not reported
Waste Code Description:	352 - Other organic solids
RCRA Code:	Not reported
Meth Code:	D80 - Disposal, Land Fill
Quantity Tons:	1.6856
Waste Quantity:	2
Quantity Unit:	Y
Additional Code 1:	Not reported
Additional Code 2:	Not reported
Additional Code 3:	Not reported
Additional Code 4:	Not reported
Additional Code 5:	Not reported
Shipment Date:	20030807
Creation Date:	8/2/2004 9:36:58
Receipt Date:	20030820
Manifest ID:	22548285
Trans EPA ID:	CAD980585293
Trans Name:	Not reported
Trans 2 EPA ID:	Not reported
Trans 2 Name:	Not reported
TSDf EPA ID:	CAT080013352
Trans Name:	Not reported
TSDf Alt EPA ID:	CAT080013352
TSDf Alt Name:	Not reported
Waste Code Description:	223 - Unspecified oil-containing waste
RCRA Code:	Not reported
Meth Code:	R01 - Recycler
Quantity Tons:	1.4595
Waste Quantity:	350
Quantity Unit:	G
Additional Code 1:	Not reported
Additional Code 2:	Not reported
Additional Code 3:	Not reported
Additional Code 4:	Not reported
Additional Code 5:	Not reported
Shipment Date:	20030717
Creation Date:	7/29/2004 7:44:50
Receipt Date:	20030804

Map ID  
Direction  
Distance  
Elevation

MAP FINDINGS

Site

Database(s)

EDR ID Number  
EPA ID Number

**SMM USA, INC. (Continued)**

**1000339720**

Manifest ID:	22548059
Trans EPA ID:	CAD980585293
Trans Name:	Not reported
Trans 2 EPA ID:	Not reported
Trans 2 Name:	Not reported
TSDf EPA ID:	CAT080013352
Trans Name:	Not reported
TSDf Alt EPA ID:	CAT080013352
TSDf Alt Name:	Not reported
Waste Code Description:	223 - Unspecified oil-containing waste
RCRA Code:	Not reported
Meth Code:	R01 - Recycler
Quantity Tons:	0.93825
Waste Quantity:	225
Quantity Unit:	G
Additional Code 1:	Not reported
Additional Code 2:	Not reported
Additional Code 3:	Not reported
Additional Code 4:	Not reported
Additional Code 5:	Not reported
Shipment Date:	20030611
Creation Date:	7/23/2004 13:23:15
Receipt Date:	20030709
Manifest ID:	22548421
Trans EPA ID:	CAD980585293
Trans Name:	Not reported
Trans 2 EPA ID:	Not reported
Trans 2 Name:	Not reported
TSDf EPA ID:	CAT080013352
Trans Name:	Not reported
TSDf Alt EPA ID:	CAT080013352
TSDf Alt Name:	Not reported
Waste Code Description:	223 - Unspecified oil-containing waste
RCRA Code:	Not reported
Meth Code:	R01 - Recycler
Quantity Tons:	1.251
Waste Quantity:	300
Quantity Unit:	G
Additional Code 1:	Not reported
Additional Code 2:	Not reported
Additional Code 3:	Not reported
Additional Code 4:	Not reported
Additional Code 5:	Not reported
Additional Info:	
Year:	2002
Gen EPA ID:	CAD982414146
Shipment Date:	20021213
Creation Date:	7/28/2004 10:46:18
Receipt Date:	20021223
Manifest ID:	21991228
Trans EPA ID:	CAD980585293
Trans Name:	Not reported
Trans 2 EPA ID:	Not reported
Trans 2 Name:	Not reported

Map ID  
Direction  
Distance  
Elevation

MAP FINDINGS

Site

Database(s)

EDR ID Number  
EPA ID Number

**SMM USA, INC. (Continued)**

**1000339720**

TSDF EPA ID:	AZD980892731
Trans Name:	Not reported
TSDF Alt EPA ID:	Not reported
TSDF Alt Name:	Not reported
Waste Code Description:	223 - Unspecified oil-containing waste
RCRA Code:	Not reported
Meth Code:	R01 - Recycler
Quantity Tons:	1.668
Waste Quantity:	400
Quantity Unit:	G
Additional Code 1:	Not reported
Additional Code 2:	Not reported
Additional Code 3:	Not reported
Additional Code 4:	Not reported
Additional Code 5:	Not reported
Shipment Date:	20021111
Creation Date:	6/22/2003 18:31:12
Receipt Date:	20021114
Manifest ID:	21994530
Trans EPA ID:	CAD980585293
Trans Name:	Not reported
Trans 2 EPA ID:	Not reported
Trans 2 Name:	Not reported
TSDF EPA ID:	AZD980892731
Trans Name:	Not reported
TSDF Alt EPA ID:	Not reported
TSDF Alt Name:	Not reported
Waste Code Description:	331 - Off-specification, aged, or surplus organics
RCRA Code:	Not reported
Meth Code:	R01 - Recycler
Quantity Tons:	1.65
Waste Quantity:	500
Quantity Unit:	G
Additional Code 1:	Not reported
Additional Code 2:	Not reported
Additional Code 3:	Not reported
Additional Code 4:	Not reported
Additional Code 5:	Not reported
Shipment Date:	20021021
Creation Date:	2/6/2003 18:31:16
Receipt Date:	20021021
Manifest ID:	21892479
Trans EPA ID:	CAD072953771
Trans Name:	Not reported
Trans 2 EPA ID:	Not reported
Trans 2 Name:	Not reported
TSDF EPA ID:	CAD097030993
Trans Name:	Not reported
TSDF Alt EPA ID:	Not reported
TSDF Alt Name:	Not reported
Waste Code Description:	123 - Unspecified alkaline solution
RCRA Code:	D002
Meth Code:	R01 - Recycler
Quantity Tons:	1.668
Waste Quantity:	400



Map ID  
Direction  
Distance  
Elevation

MAP FINDINGS

Site

Database(s)

EDR ID Number  
EPA ID Number

**SMM USA, INC. (Continued)**

**1000339720**

Quantity Unit:	G
Additional Code 1:	Not reported
Additional Code 2:	Not reported
Additional Code 3:	Not reported
Additional Code 4:	Not reported
Additional Code 5:	Not reported
Shipment Date:	20021010
Creation Date:	2/18/2003 18:31:24
Receipt Date:	20021010
Manifest ID:	21705568
Trans EPA ID:	CAD982444481
Trans Name:	Not reported
Trans 2 EPA ID:	Not reported
Trans 2 Name:	Not reported
TSDf EPA ID:	CAD982444481
Trans Name:	Not reported
TSDf Alt EPA ID:	Not reported
TSDf Alt Name:	Not reported
Waste Code Description:	221 - Waste oil and mixed oil
RCRA Code:	Not reported
Meth Code:	- Not reported
Quantity Tons:	1.463
Waste Quantity:	385
Quantity Unit:	G
Additional Code 1:	Not reported
Additional Code 2:	Not reported
Additional Code 3:	Not reported
Additional Code 4:	Not reported
Additional Code 5:	Not reported
Shipment Date:	20020919
Creation Date:	6/22/2003 18:31:12
Receipt Date:	20021001
Manifest ID:	21850847
Trans EPA ID:	CAD980585293
Trans Name:	Not reported
Trans 2 EPA ID:	Not reported
Trans 2 Name:	Not reported
TSDf EPA ID:	AZD980892731
Trans Name:	Not reported
TSDf Alt EPA ID:	Not reported
TSDf Alt Name:	Not reported
Waste Code Description:	352 - Other organic solids
RCRA Code:	Not reported
Meth Code:	- Not reported
Quantity Tons:	1.6856
Waste Quantity:	2
Quantity Unit:	Y
Additional Code 1:	Not reported
Additional Code 2:	Not reported
Additional Code 3:	Not reported
Additional Code 4:	Not reported
Additional Code 5:	Not reported
Shipment Date:	20020903
Creation Date:	1/28/2003 18:31:46

Map ID  
Direction  
Distance  
Elevation

MAP FINDINGS

Site

Database(s)

EDR ID Number  
EPA ID Number

**SMM USA, INC. (Continued)**

**1000339720**

Receipt Date: 20020904  
Manifest ID: 21774962  
Trans EPA ID: CAD982444481  
Trans Name: Not reported  
Trans 2 EPA ID: Not reported  
Trans 2 Name: Not reported  
TSDf EPA ID: CAD982444481  
Trans Name: Not reported  
TSDf Alt EPA ID: Not reported  
TSDf Alt Name: Not reported  
Waste Code Description: 221 - Waste oil and mixed oil  
RCRA Code: Not reported  
Meth Code: H01 - Transfer Station  
Quantity Tons: 1.14  
Waste Quantity: 300  
Quantity Unit: G  
Additional Code 1: Not reported  
Additional Code 2: Not reported  
Additional Code 3: Not reported  
Additional Code 4: Not reported  
Additional Code 5: Not reported

Shipment Date: 20020730  
Creation Date: 3/17/2003 18:31:23  
Receipt Date: 20020730  
Manifest ID: 21708691  
Trans EPA ID: CAD982444481  
Trans Name: Not reported  
Trans 2 EPA ID: Not reported  
Trans 2 Name: Not reported  
TSDf EPA ID: CAD982444481  
Trans Name: Not reported  
TSDf Alt EPA ID: Not reported  
TSDf Alt Name: Not reported  
Waste Code Description: 221 - Waste oil and mixed oil  
RCRA Code: Not reported  
Meth Code: H01 - Transfer Station  
Quantity Tons: 1.463  
Waste Quantity: 385  
Quantity Unit: G  
Additional Code 1: Not reported  
Additional Code 2: Not reported  
Additional Code 3: Not reported  
Additional Code 4: Not reported  
Additional Code 5: Not reported

Shipment Date: 20020616  
Creation Date: 9/3/2002 18:32:13  
Receipt Date: 20020617  
Manifest ID: 21702298  
Trans EPA ID: CAD982444481  
Trans Name: Not reported  
Trans 2 EPA ID: Not reported  
Trans 2 Name: Not reported  
TSDf EPA ID: CAD982444481  
Trans Name: Not reported  
TSDf Alt EPA ID: Not reported

Map ID  
Direction  
Distance  
Elevation

MAP FINDINGS

Site

Database(s)

EDR ID Number  
EPA ID Number

**SMM USA, INC. (Continued)**

**1000339720**

TSDF Alt Name: Not reported  
Waste Code Description: 221 - Waste oil and mixed oil  
RCRA Code: Not reported  
Meth Code: H01 - Transfer Station  
Quantity Tons: 1.463  
Waste Quantity: 385  
Quantity Unit: G  
Additional Code 1: Not reported  
Additional Code 2: Not reported  
Additional Code 3: Not reported  
Additional Code 4: Not reported  
Additional Code 5: Not reported

Shipment Date: 20020530  
Creation Date: 2/21/2003 10:41:38  
Receipt Date: 20020604  
Manifest ID: 21388151  
Trans EPA ID: CAD980585293  
Trans Name: Not reported  
Trans 2 EPA ID: Not reported  
Trans 2 Name: Not reported  
TSDF EPA ID: AZD980892731  
Trans Name: Not reported  
TSDF Alt EPA ID: Not reported  
TSDF Alt Name: Not reported  
Waste Code Description: 352 - Other organic solids  
RCRA Code: Not reported  
Meth Code: D80 - Disposal, Land Fill  
Quantity Tons: 1.6856  
Waste Quantity: 2  
Quantity Unit: Y  
Additional Code 1: Not reported  
Additional Code 2: Not reported  
Additional Code 3: Not reported  
Additional Code 4: Not reported  
Additional Code 5: Not reported

Shipment Date: 20020516  
Creation Date: 7/19/2002 15:57:28  
Receipt Date: 20020517  
Manifest ID: 21708152  
Trans EPA ID: CAD982444481  
Trans Name: Not reported  
Trans 2 EPA ID: Not reported  
Trans 2 Name: Not reported  
TSDF EPA ID: CAD982444481  
Trans Name: Not reported  
TSDF Alt EPA ID: Not reported  
TSDF Alt Name: Not reported  
Waste Code Description: 352 - Other organic solids  
RCRA Code: Not reported  
Meth Code: H01 - Transfer Station  
Quantity Tons: 0.05  
Waste Quantity: 100  
Quantity Unit: P  
Additional Code 1: Not reported  
Additional Code 2: Not reported

Map ID  
Direction  
Distance  
Elevation

MAP FINDINGS

Site

Database(s)

EDR ID Number  
EPA ID Number

**SMM USA, INC. (Continued)**

**1000339720**

Additional Code 3: Not reported  
Additional Code 4: Not reported  
Additional Code 5: Not reported

Additional Info:

Year: 2001  
Gen EPA ID: CAD982414146

Shipment Date: 20011221  
Creation Date: 2/20/2002 0:00:00  
Receipt Date: 20011221  
Manifest ID: 20397005  
Trans EPA ID: CAD072953771  
Trans Name: Not reported  
Trans 2 EPA ID: Not reported  
Trans 2 Name: Not reported  
TSDf EPA ID: CAD097030993  
Trans Name: Not reported  
TSDf Alt EPA ID: Not reported  
TSDf Alt Name: Not reported  
Waste Code Description: 122 - Alkaline solution without metals (pH > 12.5)  
RCRA Code: D002  
Meth Code: R01 - Recycler  
Quantity Tons: 1.251  
Waste Quantity: 300  
Quantity Unit: G  
Additional Code 1: Not reported  
Additional Code 2: Not reported  
Additional Code 3: Not reported  
Additional Code 4: Not reported  
Additional Code 5: Not reported

Shipment Date: 20011212  
Creation Date: 7/10/2002 18:30:49  
Receipt Date: 20011217  
Manifest ID: 21389757  
Trans EPA ID: CAD980585293  
Trans Name: Not reported  
Trans 2 EPA ID: Not reported  
Trans 2 Name: Not reported  
TSDf EPA ID: AZD980892731  
Trans Name: Not reported  
TSDf Alt EPA ID: Not reported  
TSDf Alt Name: Not reported  
Waste Code Description: 352 - Other organic solids  
RCRA Code: Not reported  
Meth Code: D80 - Disposal, Land Fill  
Quantity Tons: 1.6856  
Waste Quantity: 2  
Quantity Unit: Y  
Additional Code 1: Not reported  
Additional Code 2: Not reported  
Additional Code 3: Not reported  
Additional Code 4: Not reported  
Additional Code 5: Not reported

Shipment Date: 20011212

Map ID  
Direction  
Distance  
Elevation

MAP FINDINGS

Site

Database(s)

EDR ID Number  
EPA ID Number

**SMM USA, INC. (Continued)**

**1000339720**

Creation Date:	7/10/2002 18:30:49
Receipt Date:	20011217
Manifest ID:	21389757
Trans EPA ID:	CAD980585293
Trans Name:	Not reported
Trans 2 EPA ID:	Not reported
Trans 2 Name:	Not reported
TSDf EPA ID:	AZD980892731
Trans Name:	Not reported
TSDf Alt EPA ID:	Not reported
TSDf Alt Name:	Not reported
Waste Code Description:	352 - Other organic solids
RCRA Code:	Not reported
Meth Code:	D80 - Disposal, Land Fill
Quantity Tons:	1.6856
Waste Quantity:	2
Quantity Unit:	Y
Additional Code 1:	Not reported
Additional Code 2:	Not reported
Additional Code 3:	Not reported
Additional Code 4:	Not reported
Additional Code 5:	Not reported
Shipment Date:	20011204
Creation Date:	2/26/2002 0:00:00
Receipt Date:	20011205
Manifest ID:	21703325
Trans EPA ID:	CAD982444481
Trans Name:	Not reported
Trans 2 EPA ID:	Not reported
Trans 2 Name:	Not reported
TSDf EPA ID:	CAD982444481
Trans Name:	Not reported
TSDf Alt EPA ID:	CAD982444481
TSDf Alt Name:	Not reported
Waste Code Description:	223 - Unspecified oil-containing waste
RCRA Code:	Not reported
Meth Code:	H01 - Transfer Station
Quantity Tons:	1.668
Waste Quantity:	400
Quantity Unit:	G
Additional Code 1:	Not reported
Additional Code 2:	Not reported
Additional Code 3:	Not reported
Additional Code 4:	Not reported
Additional Code 5:	Not reported
Shipment Date:	20011107
Creation Date:	1/16/2002 0:00:00
Receipt Date:	20011114
Manifest ID:	21002974
Trans EPA ID:	SCR000075150
Trans Name:	Not reported
Trans 2 EPA ID:	Not reported
Trans 2 Name:	Not reported
TSDf EPA ID:	CAT000613893
Trans Name:	Not reported

Map ID  
Direction  
Distance  
Elevation

MAP FINDINGS

Site

Database(s)

EDR ID Number  
EPA ID Number

**SMM USA, INC. (Continued)**

**1000339720**

TSDf Alt EPA ID: Not reported  
TSDf Alt Name: Not reported  
Waste Code Description: 134 - Aqueous solution with <10% total organic residues  
RCRA Code: D039  
Meth Code: H01 - Transfer Station  
Quantity Tons: 0.1848  
Waste Quantity: 44  
Quantity Unit: G  
Additional Code 1: Not reported  
Additional Code 2: Not reported  
Additional Code 3: Not reported  
Additional Code 4: Not reported  
Additional Code 5: Not reported

Shipment Date: 20011025  
Creation Date: 1/16/2002 0:00:00  
Receipt Date: 20011026  
Manifest ID: 21404115  
Trans EPA ID: CAD982444481  
Trans Name: Not reported  
Trans 2 EPA ID: Not reported  
Trans 2 Name: Not reported  
TSDf EPA ID: CAD982444481  
Trans Name: Not reported  
TSDf Alt EPA ID: Not reported  
TSDf Alt Name: Not reported  
Waste Code Description: 221 - Waste oil and mixed oil  
RCRA Code: Not reported  
Meth Code: H01 - Transfer Station  
Quantity Tons: 1.463  
Waste Quantity: 385  
Quantity Unit: G  
Additional Code 1: Not reported  
Additional Code 2: Not reported  
Additional Code 3: Not reported  
Additional Code 4: Not reported  
Additional Code 5: Not reported

Shipment Date: 20010910  
Creation Date: 12/17/2001 0:00:00  
Receipt Date: Not reported  
Manifest ID: 20697589  
Trans EPA ID: CAD982444481  
Trans Name: Not reported  
Trans 2 EPA ID: Not reported  
Trans 2 Name: Not reported  
TSDf EPA ID: CAD982444481  
Trans Name: Not reported  
TSDf Alt EPA ID: Not reported  
TSDf Alt Name: Not reported  
Waste Code Description: 352 - Other organic solids  
RCRA Code: Not reported  
Meth Code: - Not reported  
Quantity Tons: 0.4587  
Waste Quantity: 110  
Quantity Unit: G  
Additional Code 1: Not reported

Map ID  
Direction  
Distance  
Elevation

MAP FINDINGS

Site

Database(s)

EDR ID Number  
EPA ID Number

**SMM USA, INC. (Continued)**

**1000339720**

Additional Code 2:	Not reported
Additional Code 3:	Not reported
Additional Code 4:	Not reported
Additional Code 5:	Not reported
Shipment Date:	20010910
Creation Date:	12/17/2001 0:00:00
Receipt Date:	Not reported
Manifest ID:	20697588
Trans EPA ID:	CAD982444481
Trans Name:	Not reported
Trans 2 EPA ID:	Not reported
Trans 2 Name:	Not reported
TSDf EPA ID:	CAT080033681
Trans Name:	Not reported
TSDf Alt EPA ID:	Not reported
TSDf Alt Name:	Not reported
Waste Code Description:	223 - Unspecified oil-containing waste
RCRA Code:	D002
Meth Code:	- Not reported
Quantity Tons:	0.2293
Waste Quantity:	55
Quantity Unit:	G
Additional Code 1:	Not reported
Additional Code 2:	Not reported
Additional Code 3:	Not reported
Additional Code 4:	Not reported
Additional Code 5:	Not reported
Shipment Date:	20010910
Creation Date:	12/17/2001 0:00:00
Receipt Date:	Not reported
Manifest ID:	20697589
Trans EPA ID:	CAD982444481
Trans Name:	Not reported
Trans 2 EPA ID:	Not reported
Trans 2 Name:	Not reported
TSDf EPA ID:	CAD982444481
Trans Name:	Not reported
TSDf Alt EPA ID:	Not reported
TSDf Alt Name:	Not reported
Waste Code Description:	221 - Waste oil and mixed oil
RCRA Code:	Not reported
Meth Code:	- Not reported
Quantity Tons:	1.254
Waste Quantity:	330
Quantity Unit:	G
Additional Code 1:	Not reported
Additional Code 2:	Not reported
Additional Code 3:	Not reported
Additional Code 4:	Not reported
Additional Code 5:	Not reported
Shipment Date:	20010817
Creation Date:	10/3/2001 0:00:00
Receipt Date:	20010822
Manifest ID:	21004394

Map ID  
Direction  
Distance  
Elevation

MAP FINDINGS

Site

Database(s)

EDR ID Number  
EPA ID Number

**SMM USA, INC. (Continued)**

**1000339720**

Trans EPA ID: SCR000075150  
Trans Name: Not reported  
Trans 2 EPA ID: Not reported  
Trans 2 Name: Not reported  
TSDf EPA ID: CAT000613893  
Trans Name: Not reported  
TSDf Alt EPA ID: Not reported  
TSDf Alt Name: Not reported  
Waste Code Description: 134 - Aqueous solution with <10% total organic residues  
RCRA Code: D039  
Meth Code: H01 - Transfer Station  
Quantity Tons: 0.105  
Waste Quantity: 25  
Quantity Unit: G  
Additional Code 1: Not reported  
Additional Code 2: Not reported  
Additional Code 3: Not reported  
Additional Code 4: Not reported  
Additional Code 5: Not reported

Additional Info:

Year: 2000  
Gen EPA ID: CAD982414146

Shipment Date: 20001215  
Creation Date: 3/6/2001 0:00:00  
Receipt Date: 20001221  
Manifest ID: 20382982  
Trans EPA ID: SCR000075150  
Trans Name: Not reported  
Trans 2 EPA ID: SCR000074591  
Trans 2 Name: Not reported  
TSDf EPA ID: CAT000613893  
Trans Name: Not reported  
TSDf Alt EPA ID: CAT000613893  
TSDf Alt Name: Not reported  
Waste Code Description: 134 - Aqueous solution with <10% total organic residues  
RCRA Code: D039  
Meth Code: H01 - Transfer Station  
Quantity Tons: 0.21  
Waste Quantity: 50  
Quantity Unit: G  
Additional Code 1: Not reported  
Additional Code 2: Not reported  
Additional Code 3: Not reported  
Additional Code 4: Not reported  
Additional Code 5: Not reported

Shipment Date: 20001101  
Creation Date: 1/9/2001 0:00:00  
Receipt Date: 20001106  
Manifest ID: 20569467  
Trans EPA ID: SCR000075150  
Trans Name: Not reported  
Trans 2 EPA ID: SCR000074591  
Trans 2 Name: Not reported  
TSDf EPA ID: CAT000613893



Map ID  
 Direction  
 Distance  
 Elevation

MAP FINDINGS

Site

Database(s)

EDR ID Number  
 EPA ID Number

**SMM USA, INC. (Continued)**

**1000339720**

Trans Name: Not reported  
 TSDf Alt EPA ID: CAT000613893  
 TSDf Alt Name: Not reported  
 Waste Code Description: 134 - Aqueous solution with <10% total organic residues  
 RCRA Code: D039  
 Meth Code: H01 - Transfer Station  
 Quantity Tons: 0.378  
 Waste Quantity: 90  
 Quantity Unit: G  
 Additional Code 1: Not reported  
 Additional Code 2: Not reported  
 Additional Code 3: Not reported  
 Additional Code 4: Not reported  
 Additional Code 5: Not reported

**K66**  
**NNW**  
**1/8-1/4**  
**0.215 mi.**  
**1134 ft.**

**SMM USA, INC.**  
**4055 CALLE PLATINO**  
**OCEANSIDE, CA 92056**  
**Site 3 of 7 in cluster K**

**HWP S100945909**  
**N/A**

**Relative:**  
**Higher**  
**Actual:**  
**284 ft.**

HWP:  
 EPA ID: CAD982414146  
 Name: SMM USA, INC.  
 Address: 4055 CALLE PLATINO  
 Cleanup Status: CLOSED  
 Latitude: 33.20563  
 Longitude: -117.2940  
 Facility Type: Historical - Non-Operating  
 Facility Size: Not reported  
 Supervisor: Not reported  
 Site Code: N/A  
 Senate District: 38  
 Assembly District: 74  
 Public Information Officer: Not reported  
 Commercial Offsite Facility Types: Not reported  
 Quarterly Update: This was a protective filer facility. The request was approved on 10/31/1998. The facility never operated as TSDf and received Protective Filer Status.  
 Project Manager Lead: Not reported  
 Project Manager: Not reported  
 Permit Type: RCRA  
 Permit Effective Date: Not reported  
 Permit Expiration Date: Not reported  
 Calenviroscreen Score: 16-20%  
 Total Planned Hours: Not reported  
 Total Planned Amount: Not reported  
 Total Actual Hours: Not reported  
 Activities:  
 EPA ID: CAD982414146  
 Facility Type: Historical - Non-Operating  
 Facility Name: SMM USA, INC.  
 Project Manager: Not reported  
 Project Manager Lead: Not reported  
 Supervisor: Not reported  
 Facility Status: CLOSED  
 Activity Type: New Operating Permit

Map ID  
 Direction  
 Distance  
 Elevation

MAP FINDINGS

Site

Database(s)

EDR ID Number  
 EPA ID Number

**SMM USA, INC. (Continued)**

**S100945909**

Permit Being Renewed: Permit Being Modified: Final Date: Type: Title Description: Due Date: Comments:  Unit Names: Event Description: Actual Date:  EPA ID: Facility Type: Facility Name: Project Manager: Project Manager Lead: Supervisor: Facility Status: Activity Type: Permit Being Renewed: Permit Being Modified: Final Date: Type: Title Description: Due Date: Comments: Unit Names: Event Description: Actual Date:  EPA ID: Facility Type: Facility Name: Project Manager: Project Manager Lead: Supervisor: Facility Status: Activity Type: Permit Being Renewed: Permit Being Modified: Final Date: Type: Title Description: Due Date: Comments: Unit Names: Event Description: Actual Date:  Closure: EPA ID:	Not reported Not reported 1988-10-31 00:00:00 RCRA Initial Permit Application Not reported This was a protective filer. The request was approved on 10/31/1998. However, the OP1800T requires closure of all units. Also, OP190AR was issued 10/31/1988, so were units closed or not? No documentation to verify closure of Contain1 or Tankstr1. chuck UPDATE: I have received information that the facility never operated as TSDf and received Protective Filer Status. I am changing Legal and Operating Code to indicate application withdrawn. chuck 12/2010 CONTAIN1, TANKSTR1 New Operating Permit - APPLICATION PART A RECEIVED 02/23/1988  CAD982414146 Historical - Non-Operating SMM USA, INC. Not reported Not reported Not reported CLOSED New Operating Permit Not reported Not reported 1988-10-31 00:00:00 RCRA Initial Permit Application Not reported Not reported CONTAIN1, TANKSTR1 New Operating Permit - FINAL PERMIT - WITHDRAWAL REQUEST ACKNOWLEDGED 10/31/1988  CAD982414146 Historical - Non-Operating SMM USA, INC. Not reported Not reported Not reported CLOSED New Operating Permit Not reported Not reported 1988-10-31 00:00:00 RCRA Initial Permit Application Not reported Not reported CONTAIN1, TANKSTR1 New Operating Permit - FINAL PERMIT - WITHDRAWAL REQUEST RECEIVED 09/20/1988  CAD982414146
---	--

Map ID  
 Direction  
 Distance  
 Elevation

MAP FINDINGS

Site

Database(s)

EDR ID Number  
 EPA ID Number

**SMM USA, INC. (Continued)**

**S100945909**

Facility Type: Historical - Non-Operating  
 Facility Name: SMM USA, INC.  
 Project Manager: Not reported  
 Project Manager Lead: Not reported  
 Supervisor: Not reported  
 Facility Size: Not reported  
 Facility Status: CLOSED  
 Activity Type: Closure Administrative  
 Final Date: Not reported  
 Type: RCRA  
 Title Description: Administratvie Closure  
 Due Date: Not reported  
 Comments: This was a protective filer facility. Their application withdrawl request was approved by DTSC.  
 Unit Names: CONTAIN1, TANKSTR1  
 Event Description: Closure Administrative - ISSUE CLOSURE VERIFICATION  
 Actual Date: 10/31/1988

Alias:

EPA ID: CAD982414146  
 Facility Type: Historical - Non-Operating  
 Facility Name: SMM USA, INC.  
 Facility Status: CLOSED  
 Project Manager: Not reported  
 Project Manager Lead: Not reported  
 Supervisor: Not reported  
 Alias Type: Project Code (Site Code)  
 Alias: N/A

**K67**  
**NNW**  
**1/8-1/4**  
**0.215 mi.**  
**1134 ft.**

**GREENE GROUP INDUSTRIES**  
**4055 CALLE PLATINO**  
**OCEANSIDE, CA 92056**  
**Site 4 of 7 in cluster K**

**CERS HAZ WASTE**  
**NPDES**  
**CIWQS**  
**CERS**

**S123502410**  
**N/A**

**Relative:**  
**Higher**  
**Actual:**  
**284 ft.**

CERS HAZ WASTE:  
 Name: GREENE GROUP INDUSTRIES  
 Address: 4055 CALLE PLATINO  
 City,State,Zip: OCEANSIDE, CA 92056  
 Site ID: 155571  
 CERS ID: 10373683  
 CERS Description: Hazardous Waste Generator

NPDES:

Name: GREENE GROUP INDUSTRIES  
 Address: 4055 CALLE PLATINO  
 City,State,Zip: OCEANSIDE, CA 92056  
 Facility Status: Active  
 NPDES Number: CAS000001  
 Region: 9  
 Agency Number: 0  
 Regulatory Measure ID: 539152  
 Place ID: Not reported  
 Order Number: 97-03-DWQ  
 WDID: 9 37NEC009763  
 Regulatory Measure Type: Enrollee

Map ID  
Direction  
Distance  
Elevation

MAP FINDINGS

Site

Database(s)

EDR ID Number  
EPA ID Number

**GREENE GROUP INDUSTRIES (Continued)**

**S123502410**

Program Type: Industrial  
Adoption Date Of Regulatory Measure: Not reported  
Effective Date Of Regulatory Measure: 08/10/2021  
Termination Date Of Regulatory Measure: Not reported  
Expiration Date Of Regulatory Measure: Not reported  
Discharge Address: 4055B Calle Platino  
Discharge Name: Greene Group Industries  
Discharge City: Oceanside  
Discharge State: California  
Discharge Zip: 92056  
Status: Not reported  
Status Date: Not reported  
Operator Name: Not reported  
Operator Address: Not reported  
Operator City: Not reported  
Operator State: Not reported  
Operator Zip: Not reported

Name: GREENE GROUP INDUSTRIES  
Address: 4055 CALLE PLATINO  
City,State,Zip: OCEANSIDE, CA 92056  
Facility Status: Not reported  
NPDES Number: Not reported  
Region: Not reported  
Agency Number: Not reported  
Regulatory Measure ID: Not reported  
Place ID: Not reported  
Order Number: Not reported  
WDID: 9 37NEC009763  
Regulatory Measure Type: Industrial  
Program Type: Not reported  
Adoption Date Of Regulatory Measure: Not reported  
Effective Date Of Regulatory Measure: Not reported  
Termination Date Of Regulatory Measure: Not reported  
Expiration Date Of Regulatory Measure: Not reported  
Discharge Address: Not reported  
Discharge Name: Not reported  
Discharge City: Not reported  
Discharge State: Not reported  
Discharge Zip: Not reported  
Status: Active  
Status Date: 08/10/2021  
Operator Name: Greene Group Industries  
Operator Address: 4055B Calle Platino  
Operator City: Oceanside  
Operator State: California  
Operator Zip: 92056

CIWQS:  
Name: GREENE GROUP INDUSTRIES  
Address: 4055 CALLE PLATINO  
City,State,Zip: OCEANSIDE, CA 92056  
Agency: Greene Group Industries  
Agency Address: 4055B Calle Platino, Oceanside, CA 92056  
Place/Project Type: Industrial - Fabricated Plate Work (Boiler Shops)  
SIC/NAICS: 3443  
Region: 9

Map ID  
Direction  
Distance  
Elevation

MAP FINDINGS

Site

Database(s)

EDR ID Number  
EPA ID Number

**GREENE GROUP INDUSTRIES (Continued)**

**S123502410**

Program: INDSTW  
Regulatory Measure Status: Active  
Regulatory Measure Type: Storm water industrial  
Order Number: 2014-0057-DWQ  
WDID: 9 37NEC009763  
NPDES Number: CAS000001  
Adoption Date: Not reported  
Effective Date: 08/10/2021  
Termination Date: Not reported  
Expiration/Review Date: Not reported  
Design Flow: Not reported  
Major/Minor: Not reported  
Complexity: Not reported  
TTWQ: Not reported  
Enforcement Actions within 5 years: 0  
Violations within 5 years: 0  
Latitude: 33.20568  
Longitude: -117.29416

**CERS:**

Name: GREENE GROUP INDUSTRIES  
Address: 4055 CALLE PLATINO  
City,State,Zip: OCEANSIDE, CA 92056  
Site ID: 155571  
CERS ID: 10373683  
CERS Description: Chemical Storage Facilities

**Violations:**

Site ID: 155571  
Site Name: GREENE GROUP INDUSTRIES  
Violation Date: 05-05-2015  
Citation: HSC 6.95 25508(a)(1) - California Health and Safety Code, Chapter 6.95, Section(s) 25508(a)(1)  
Violation Description: Failure to complete and electronically submit a site map with all required content.  
Violation Notes: Returned to compliance on 05/28/2015.  
Violation Division: San Diego County Department of Env Health  
Violation Program: HMRRP  
Violation Source: CERS,

Site ID: 155571  
Site Name: GREENE GROUP INDUSTRIES  
Violation Date: 05-05-2015  
Citation: HSC 6.95 25508(d) - California Health and Safety Code, Chapter 6.95, Section(s) 25508(d)  
Violation Description: Failure to complete and/or electronically submit a business plan when storing/handling a hazardous material at or above reportable quantities.  
Violation Notes: Returned to compliance on 05/28/2015.  
Violation Division: San Diego County Department of Env Health  
Violation Program: HMRRP  
Violation Source: CERS,

Site ID: 155571  
Site Name: GREENE GROUP INDUSTRIES  
Violation Date: 05-05-2015  
Citation: HSC 6.95 25508.2 - California Health and Safety Code, Chapter 6.95,

Map ID  
Direction  
Distance  
Elevation

MAP FINDINGS

Site

Database(s)

EDR ID Number  
EPA ID Number

**GREENE GROUP INDUSTRIES (Continued)**

**S123502410**

Section(s) 25508.2  
Violation Description: Failure to annually review and electronically certify that the business plan is complete, accurate, and up-to-date.  
Violation Notes: Returned to compliance on 06/01/2015.  
Violation Division: San Diego County Department of Env Health  
Violation Program: HMRRP  
Violation Source: CERS,

Site ID: 155571  
Site Name: GREENE GROUP INDUSTRIES  
Violation Date: 05-05-2015  
Citation: HSC 6.95 25508.1(a)-(e) - California Health and Safety Code, Chapter 6.95, Section(s) 25508.1(a)-(e)  
Violation Description: Failure to electronically update business plan within 30 days of any one of the following events: A 100 percent or more increase in the quantity of a previously disclosed material. Any handling of a previously undisclosed hazardous materials at or above reportable quantities. A change of business address, business ownership, or business name.  
Violation Notes: Returned to compliance on 05/28/2015.  
Violation Division: San Diego County Department of Env Health  
Violation Program: HMRRP  
Violation Source: CERS,

Site ID: 155571  
Site Name: GREENE GROUP INDUSTRIES  
Violation Date: 05-05-2015  
Citation: 19 CCR 6.95 25508(a)(1) - California Code of Regulations, Title 19, Chapter 6.95, Section(s) 25508(a)(1)  
Violation Description: Failure to complete and electronically submit the Business Activities Page and/or Business Owner Operator Identification Page.  
Violation Notes: Returned to compliance on 05/28/2015.  
Violation Division: San Diego County Department of Env Health  
Violation Program: HMRRP  
Violation Source: CERS,

Evaluation:  
Eval General Type: Compliance Evaluation Inspection  
Eval Date: 07-01-2019  
Violations Found: No  
Eval Type: Routine done by local agency  
Eval Notes: Inspector: Yousif Teaba Inspection ID:6181408  
Eval Division: San Diego County Department of Env Health  
Eval Program: HMRRP  
Eval Source: CERS,

Eval General Type: Compliance Evaluation Inspection  
Eval Date: 05-05-2015  
Violations Found: No  
Eval Type: Routine done by local agency  
Eval Notes: Inspector: Santos Steven Inspection ID:4280171  
Eval Division: San Diego County Department of Env Health  
Eval Program: HW  
Eval Source: CERS,

Eval General Type: Compliance Evaluation Inspection  
Eval Date: 05-26-2017

Map ID  
Direction  
Distance  
Elevation

MAP FINDINGS

Site

Database(s)

EDR ID Number  
EPA ID Number

**GREENE GROUP INDUSTRIES (Continued)**

**S123502410**

Violations Found: No  
Eval Type: Routine done by local agency  
Eval Notes: Inspector: Yousif Teaba Inspection ID:5655655  
Eval Division: San Diego County Department of Env Health  
Eval Program: HMRRP  
Eval Source: CERS,

Eval General Type: Compliance Evaluation Inspection  
Eval Date: 05-26-2017  
Violations Found: No  
Eval Type: Routine done by local agency  
Eval Notes: Inspector: Yousif Teaba Inspection ID:5655655  
Eval Division: San Diego County Department of Env Health  
Eval Program: HW  
Eval Source: CERS,

Eval General Type: Compliance Evaluation Inspection  
Eval Date: 07-01-2019  
Violations Found: No  
Eval Type: Routine done by local agency  
Eval Notes: Inspector: Yousif Teaba Inspection ID:6181408  
Eval Division: San Diego County Department of Env Health  
Eval Program: HW  
Eval Source: CERS,

Eval General Type: Compliance Evaluation Inspection  
Eval Date: 07-25-2022  
Violations Found: No  
Eval Type: Routine done by local agency  
Eval Notes: Inspector: Shoyeb Abida Inspection ID:6966086  
Eval Division: San Diego County Department of Env Health  
Eval Program: HMRRP  
Eval Source: CERS,

Eval General Type: Compliance Evaluation Inspection  
Eval Date: 05-05-2015  
Violations Found: Yes  
Eval Type: Routine done by local agency  
Eval Notes: Inspector: Santos Steven Inspection ID:4280171  
Eval Division: San Diego County Department of Env Health  
Eval Program: HMRRP  
Eval Source: CERS,

Eval General Type: Compliance Evaluation Inspection  
Eval Date: 07-25-2022  
Violations Found: No  
Eval Type: Routine done by local agency  
Eval Notes: Inspector: Shoyeb Abida Inspection ID:6966086  
Eval Division: San Diego County Department of Env Health  
Eval Program: HW  
Eval Source: CERS,

Coordinates:  
Site ID: 155571  
Facility Name: GREENE GROUP INDUSTRIES  
Env Int Type Code: SMSWIND  
Program ID: 896381

Map ID  
Direction  
Distance  
Elevation

MAP FINDINGS

Site

Database(s)

EDR ID Number  
EPA ID Number

**GREENE GROUP INDUSTRIES (Continued)**

**S123502410**

Coord Name: Not reported  
Ref Point Type Desc: Unknown,  
Latitude: 33.205680  
Longitude: -117.294160

Affiliation:

Affiliation Type Desc: CUPA District  
Entity Name: San Diego County Env Health Qlty  
Entity Title: Not reported  
Affiliation Address: PO Box 129261  
Affiliation City: San Diego  
Affiliation State: CA  
Affiliation Country: Not reported  
Affiliation Zip: 92112-9261  
Affiliation Phone: (858) 505-6880,

Affiliation Type Desc: Facility Mailing Address  
Entity Name: Mailing Address  
Entity Title: Not reported  
Affiliation Address: 4055 CALLE PLATINO #B  
Affiliation City: OCEANSIDE  
Affiliation State: CA  
Affiliation Country: Not reported  
Affiliation Zip: 92056  
Affiliation Phone: ,

Affiliation Type Desc: Owner/Operator  
Entity Name: Greene Group Industries  
Entity Title: Operator  
Affiliation Address: 4055B Calle Platino  
Affiliation City: Oceanside  
Affiliation State: CA  
Affiliation Country: Not reported  
Affiliation Zip: 92056  
Affiliation Phone: ,

Affiliation Type Desc: Parent Corporation  
Entity Name: SOUTHWEST GREENE INTERNATIONAL  
Entity Title: Not reported  
Affiliation Address: Not reported  
Affiliation City: Not reported  
Affiliation State: Not reported  
Affiliation Country: Not reported  
Affiliation Zip: Not reported  
Affiliation Phone: ,

Affiliation Type Desc: Operator  
Entity Name: ALEXIS WILLINGHAM  
Entity Title: Not reported  
Affiliation Address: Not reported  
Affiliation City: Not reported  
Affiliation State: Not reported  
Affiliation Country: Not reported  
Affiliation Zip: Not reported  
Affiliation Phone: (760) 639-4960,

Affiliation Type Desc: Environmental Contact



Map ID  
Direction  
Distance  
Elevation

MAP FINDINGS

Site

Database(s)

EDR ID Number  
EPA ID Number

**GREENE GROUP INDUSTRIES (Continued)**

**S123502410**

Entity Name: Norm Begody  
Entity Title: Not reported  
Affiliation Address: 4055 CALLE PLATINO #B  
Affiliation City: OCEANSIDE  
Affiliation State: CA  
Affiliation Country: Not reported  
Affiliation Zip: 92056  
Affiliation Phone: ,

Affiliation Type Desc: Legal Owner  
Entity Name: ALEXIS WILLINGHAM  
Entity Title: Not reported  
Affiliation Address: 4079 CALLE PLATINO  
Affiliation City: OCEANSIDE  
Affiliation State: CA  
Affiliation Country: United States  
Affiliation Zip: 92056  
Affiliation Phone: (760) 639-4960,

Name: GREENE GROUP INDUSTRIES  
Address: 4055 CALLE PLATINO  
City,State,Zip: OCEANSIDE, CA 92056  
Site ID: 155571  
CERS ID: 896381  
CERS Description: Industrial Facility Storm Water

Violations:

Site ID: 155571  
Site Name: GREENE GROUP INDUSTRIES  
Violation Date: 05-05-2015  
Citation: HSC 6.95 25508(a)(1) - California Health and Safety Code, Chapter 6.95, Section(s) 25508(a)(1)  
Violation Description: Failure to complete and electronically submit a site map with all required content.  
Violation Notes: Returned to compliance on 05/28/2015.  
Violation Division: San Diego County Department of Env Health  
Violation Program: HMRRP  
Violation Source: CERS,

Site ID: 155571  
Site Name: GREENE GROUP INDUSTRIES  
Violation Date: 05-05-2015  
Citation: HSC 6.95 25508(d) - California Health and Safety Code, Chapter 6.95, Section(s) 25508(d)  
Violation Description: Failure to complete and/or electronically submit a business plan when storing/handling a hazardous material at or above reportable quantities.  
Violation Notes: Returned to compliance on 05/28/2015.  
Violation Division: San Diego County Department of Env Health  
Violation Program: HMRRP  
Violation Source: CERS,

Site ID: 155571  
Site Name: GREENE GROUP INDUSTRIES  
Violation Date: 05-05-2015  
Citation: HSC 6.95 25508.2 - California Health and Safety Code, Chapter 6.95, Section(s) 25508.2

Map ID  
Direction  
Distance  
Elevation

MAP FINDINGS

Site

Database(s)

EDR ID Number  
EPA ID Number

**GREENE GROUP INDUSTRIES (Continued)**

**S123502410**

Violation Description: Failure to annually review and electronically certify that the business plan is complete, accurate, and up-to-date.  
Violation Notes: Returned to compliance on 06/01/2015.  
Violation Division: San Diego County Department of Env Health  
Violation Program: HMRRP  
Violation Source: CERS,

Site ID: 155571  
Site Name: GREENE GROUP INDUSTRIES  
Violation Date: 05-05-2015  
Citation: HSC 6.95 25508.1(a)-(e) - California Health and Safety Code, Chapter 6.95, Section(s) 25508.1(a)-(e)

Violation Description: Failure to electronically update business plan within 30 days of any one of the following events: A 100 percent or more increase in the quantity of a previously disclosed material. Any handling of a previously undisclosed hazardous materials at or above reportable quantities. A change of business address, business ownership, or business name.  
Violation Notes: Returned to compliance on 05/28/2015.  
Violation Division: San Diego County Department of Env Health  
Violation Program: HMRRP  
Violation Source: CERS,

Site ID: 155571  
Site Name: GREENE GROUP INDUSTRIES  
Violation Date: 05-05-2015  
Citation: 19 CCR 6.95 25508(a)(1) - California Code of Regulations, Title 19, Chapter 6.95, Section(s) 25508(a)(1)

Violation Description: Failure to complete and electronically submit the Business Activities Page and/or Business Owner Operator Identification Page.  
Violation Notes: Returned to compliance on 05/28/2015.  
Violation Division: San Diego County Department of Env Health  
Violation Program: HMRRP  
Violation Source: CERS,

Evaluation:  
Eval General Type: Compliance Evaluation Inspection  
Eval Date: 07-01-2019  
Violations Found: No  
Eval Type: Routine done by local agency  
Eval Notes: Inspector: Yousif Teaba Inspection ID:6181408  
Eval Division: San Diego County Department of Env Health  
Eval Program: HMRRP  
Eval Source: CERS,

Eval General Type: Compliance Evaluation Inspection  
Eval Date: 05-05-2015  
Violations Found: No  
Eval Type: Routine done by local agency  
Eval Notes: Inspector: Santos Steven Inspection ID:4280171  
Eval Division: San Diego County Department of Env Health  
Eval Program: HW  
Eval Source: CERS,

Eval General Type: Compliance Evaluation Inspection  
Eval Date: 05-26-2017  
Violations Found: No

Map ID  
Direction  
Distance  
Elevation

MAP FINDINGS

Site

Database(s)

EDR ID Number  
EPA ID Number

**GREENE GROUP INDUSTRIES (Continued)**

**S123502410**

Eval Type: Routine done by local agency  
Eval Notes: Inspector: Yousif Teaba Inspection ID:5655655  
Eval Division: San Diego County Department of Env Health  
Eval Program: HMRRP  
Eval Source: CERS,

Eval General Type: Compliance Evaluation Inspection  
Eval Date: 05-26-2017  
Violations Found: No  
Eval Type: Routine done by local agency  
Eval Notes: Inspector: Yousif Teaba Inspection ID:5655655  
Eval Division: San Diego County Department of Env Health  
Eval Program: HW  
Eval Source: CERS,

Eval General Type: Compliance Evaluation Inspection  
Eval Date: 07-01-2019  
Violations Found: No  
Eval Type: Routine done by local agency  
Eval Notes: Inspector: Yousif Teaba Inspection ID:6181408  
Eval Division: San Diego County Department of Env Health  
Eval Program: HW  
Eval Source: CERS,

Eval General Type: Compliance Evaluation Inspection  
Eval Date: 07-25-2022  
Violations Found: No  
Eval Type: Routine done by local agency  
Eval Notes: Inspector: Shoyeb Abida Inspection ID:6966086  
Eval Division: San Diego County Department of Env Health  
Eval Program: HMRRP  
Eval Source: CERS,

Eval General Type: Compliance Evaluation Inspection  
Eval Date: 05-05-2015  
Violations Found: Yes  
Eval Type: Routine done by local agency  
Eval Notes: Inspector: Santos Steven Inspection ID:4280171  
Eval Division: San Diego County Department of Env Health  
Eval Program: HMRRP  
Eval Source: CERS,

Eval General Type: Compliance Evaluation Inspection  
Eval Date: 07-25-2022  
Violations Found: No  
Eval Type: Routine done by local agency  
Eval Notes: Inspector: Shoyeb Abida Inspection ID:6966086  
Eval Division: San Diego County Department of Env Health  
Eval Program: HW  
Eval Source: CERS,

Coordinates:  
Site ID: 155571  
Facility Name: GREENE GROUP INDUSTRIES  
Env Int Type Code: SMSWIND  
Program ID: 896381  
Coord Name: Not reported

Map ID  
Direction  
Distance  
Elevation

MAP FINDINGS

Site

Database(s)

EDR ID Number  
EPA ID Number

**GREENE GROUP INDUSTRIES (Continued)**

**S123502410**

Ref Point Type Desc: Unknown,  
Latitude: 33.205680  
Longitude: -117.294160

Affiliation:

Affiliation Type Desc: CUPA District  
Entity Name: San Diego County Env Health Qlty  
Entity Title: Not reported  
Affiliation Address: PO Box 129261  
Affiliation City: San Diego  
Affiliation State: CA  
Affiliation Country: Not reported  
Affiliation Zip: 92112-9261  
Affiliation Phone: (858) 505-6880,

Affiliation Type Desc: Facility Mailing Address  
Entity Name: Mailing Address  
Entity Title: Not reported  
Affiliation Address: 4055 CALLE PLATINO #B  
Affiliation City: OCEANSIDE  
Affiliation State: CA  
Affiliation Country: Not reported  
Affiliation Zip: 92056  
Affiliation Phone: ,

Affiliation Type Desc: Owner/Operator  
Entity Name: Greene Group Industries  
Entity Title: Operator  
Affiliation Address: 4055B Calle Platino  
Affiliation City: Oceanside  
Affiliation State: CA  
Affiliation Country: Not reported  
Affiliation Zip: 92056  
Affiliation Phone: ,

Affiliation Type Desc: Parent Corporation  
Entity Name: SOUTHWEST GREENE INTERNATIONAL  
Entity Title: Not reported  
Affiliation Address: Not reported  
Affiliation City: Not reported  
Affiliation State: Not reported  
Affiliation Country: Not reported  
Affiliation Zip: Not reported  
Affiliation Phone: ,

Affiliation Type Desc: Operator  
Entity Name: ALEXIS WILLINGHAM  
Entity Title: Not reported  
Affiliation Address: Not reported  
Affiliation City: Not reported  
Affiliation State: Not reported  
Affiliation Country: Not reported  
Affiliation Zip: Not reported  
Affiliation Phone: (760) 639-4960,

Affiliation Type Desc: Environmental Contact  
Entity Name: Norm Begody

Map ID  
 Direction  
 Distance  
 Elevation

MAP FINDINGS

Site

Database(s)

EDR ID Number  
 EPA ID Number

**GREENE GROUP INDUSTRIES (Continued)**

**S123502410**

Entity Title: Not reported  
 Affiliation Address: 4055 CALLE PLATINO #B  
 Affiliation City: OCEANSIDE  
 Affiliation State: CA  
 Affiliation Country: Not reported  
 Affiliation Zip: 92056  
 Affiliation Phone: ,

Affiliation Type Desc: Legal Owner  
 Entity Name: ALEXIS WILLINGHAM  
 Entity Title: Not reported  
 Affiliation Address: 4079 CALLE PLATINO  
 Affiliation City: OCEANSIDE  
 Affiliation State: CA  
 Affiliation Country: United States  
 Affiliation Zip: 92056  
 Affiliation Phone: (760) 639-4960,

**K68**  
**NNW**  
**1/8-1/4**  
**0.215 mi.**  
**1134 ft.**

**SOUTHWEST GREENE INTERNATIONAL INC**  
**4055 CALLE PLATINO STE B**  
**OCEANSIDE, CA 92056**

**RCRA NonGen / NLR**

**1024829914**  
**CAL000364086**

**Site 5 of 7 in cluster K**

**Relative:**  
**Higher**  
**Actual:**  
**284 ft.**

RCRA Listings:  
 Date Form Received by Agency: 20110526  
 Handler Name: Southwest Greene International Inc  
 Handler Address: 4055 CALLE PLATINO STE B  
 Handler City,State,Zip: OCEANSIDE, CA 92056-5861  
 EPA ID: CAL000364086  
 Contact Name: CHUCK ROLING  
 Contact Address: 4055 CALLE PLATINO STE B  
 Contact City,State,Zip: OCEANSIDE, CA 92056  
 Contact Telephone: 760-639-4960  
 Contact Fax: 760-639-4966  
 Contact Email: CROLING@GREENEGROUP.COM  
 Contact Title: Not reported  
 EPA Region: 09  
 Land Type: Not reported  
 Federal Waste Generator Description: Not a generator, verified  
 Non-Notifier: Not reported  
 Biennial Report Cycle: Not reported  
 Accessibility: Not reported  
 Active Site Indicator: Handler Activities  
 State District Owner: Not reported  
 State District: Not reported  
 Mailing Address: 4055 CALLE PLATINO STE B  
 Mailing City,State,Zip: OCEANSIDE, CA 92056-5861  
 Owner Name: Southwest Greene International Inc  
 Owner Type: Other  
 Operator Name: Chuck Roling  
 Operator Type: Other  
 Short-Term Generator Activity: No  
 Importer Activity: No  
 Mixed Waste Generator: No  
 Transporter Activity: No  
 Transfer Facility Activity: No

Map ID  
 Direction  
 Distance  
 Elevation

MAP FINDINGS

Site

Database(s)

EDR ID Number  
 EPA ID Number

**SOUTHWEST GREENE INTERNATIONAL INC (Continued)**

**1024829914**

Recycler Activity with Storage:	No
Small Quantity On-Site Burner Exemption:	No
Smelting Melting and Refining Furnace Exemption:	No
Underground Injection Control:	No
Off-Site Waste Receipt:	No
Universal Waste Indicator:	Yes
Universal Waste Destination Facility:	Yes
Federal Universal Waste:	No
Active Site State-Reg Handler:	---
Federal Facility Indicator:	Not reported
Hazardous Secondary Material Indicator:	N
Sub-Part K Indicator:	Not reported
2018 GPRC Permit Baseline:	Not on the Baseline
2018 GPRC Renewals Baseline:	Not on the Baseline
202 GPRC Corrective Action Baseline:	No
Subject to Corrective Action Universe:	No
Non-TSDFs Where RCRA CA has Been Imposed Universe:	No
Corrective Action Priority Ranking:	No NCAPS ranking
Environmental Control Indicator:	No
Institutional Control Indicator:	No
Human Exposure Controls Indicator:	N/A
Groundwater Controls Indicator:	N/A
Significant Non-Complier Universe:	No
Unaddressed Significant Non-Complier Universe:	No
Addressed Significant Non-Complier Universe:	No
Significant Non-Complier With a Compliance Schedule Universe:	No
Financial Assurance Required:	Not reported
Handler Date of Last Change:	20180905
Recognized Trader-Importer:	No
Recognized Trader-Exporter:	No
Importer of Spent Lead Acid Batteries:	No
Exporter of Spent Lead Acid Batteries:	No
Recycler Activity Without Storage:	No
Manifest Broker:	No
Sub-Part P Indicator:	No

Handler - Owner Operator:

Owner/Operator Indicator:	Owner
Owner/Operator Name:	SOUTHWEST GREENE INTERNATIONAL INC
Legal Status:	Other
Date Became Current:	Not reported
Date Ended Current:	Not reported
Owner/Operator Address:	4055 CALLE PLATINO STE B
Owner/Operator City,State,Zip:	OCEANSIDE, CA 92056-5861
Owner/Operator Telephone:	760-639-4960
Owner/Operator Telephone Ext:	Not reported
Owner/Operator Fax:	Not reported
Owner/Operator Email:	Not reported
Owner/Operator Indicator:	Operator
Owner/Operator Name:	CHUCK ROLING
Legal Status:	Other
Date Became Current:	Not reported
Date Ended Current:	Not reported
Owner/Operator Address:	4055 CALLE PLATINO STE B
Owner/Operator City,State,Zip:	OCEANSIDE, CA 92056

Map ID  
Direction  
Distance  
Elevation

MAP FINDINGS

Site

Database(s)

EDR ID Number  
EPA ID Number

**SOUTHWEST GREENE INTERNATIONAL INC (Continued)**

**1024829914**

Owner/Operator Telephone: 760-639-4960  
Owner/Operator Telephone Ext: Not reported  
Owner/Operator Fax: Not reported  
Owner/Operator Email: Not reported

Historic Generators:

Receive Date: 20110526  
Handler Name: SOUTHWEST GREENE INTERNATIONAL INC  
Federal Waste Generator Description: Not a generator, verified  
State District Owner: Not reported  
Large Quantity Handler of Universal Waste: No  
Recognized Trader Importer: No  
Recognized Trader Exporter: No  
Spent Lead Acid Battery Importer: No  
Spent Lead Acid Battery Exporter: No  
Current Record: Yes  
Non Storage Recycler Activity: Not reported  
Electronic Manifest Broker: Not reported

List of NAICS Codes and Descriptions:

NAICS Code: 33271  
NAICS Description: MACHINE SHOPS

NAICS Code: 332999  
NAICS Description: ALL OTHER MISCELLANEOUS FABRICATED METAL PRODUCT MANUFACTURING

NAICS Code: 333319  
NAICS Description: OTHER COMMERCIAL AND SERVICE INDUSTRY MACHINERY MANUFACTURING

NAICS Code: 333999  
NAICS Description: ALL OTHER MISCELLANEOUS GENERAL PURPOSE MACHINERY MANUFACTURING

NAICS Code: 56299  
NAICS Description: ALL OTHER WASTE MANAGEMENT SERVICES

Facility Has Received Notices of Violations:

Violations: No Violations Found

Evaluation Action Summary:

Evaluations: No Evaluations Found

**K69**  
**NNW**  
**1/8-1/4**  
**0.215 mi.**  
**1134 ft.**

**SMM USA, INC.**  
**4055 CALLE PLATINO**  
**OCEANSIDE, CA 92056**  
**Site 6 of 7 in cluster K**

**ENVIROSTOR** **S118757529**  
**N/A**

**Relative:**  
**Higher**  
**Actual:**  
**284 ft.**

ENVIROSTOR:  
Name: SMM USA, INC.  
Address: 4055 CALLE PLATINO  
City,State,Zip: OCEANSIDE, CA 920560000  
Facility ID: 80001491  
Status: No Action Required  
Status Date: 12/01/2010  
Site Code: Not reported

Map ID  
Direction  
Distance  
Elevation

MAP FINDINGS

Site

Database(s)

EDR ID Number  
EPA ID Number

**SMM USA, INC. (Continued)**

**S118757529**

Site Type: Corrective Action  
Site Type Detailed: Corrective Action  
Acres: 2  
NPL: NO  
Regulatory Agencies: SMBRP  
Lead Agency: WM  
Program Manager: Not reported  
Supervisor: \* Unknown  
Division Branch: Cleanup Cypress  
Assembly: 74  
Senate: 38  
Special Program: Not reported  
Restricted Use: NO  
Site Mgmt Req: NONE SPECIFIED  
Funding: Not reported  
Latitude: 33.20563  
Longitude: -117.2940  
APN: NONE SPECIFIED  
Past Use: NONE SPECIFIED  
Potential COC: NONE SPECIFIED  
Confirmed COC: NONE SPECIFIED  
Potential Description: NONE SPECIFIED  
Alias Name: Recontek  
Alias Type: Alternate Name  
Alias Name: CAD982414146  
Alias Type: EPA Identification Number  
Alias Name: 80001491  
Alias Type: Envirostor ID Number

Completed Info:

Completed Area Name: PROJECT WIDE  
Completed Sub Area Name: Not reported  
Completed Document Type: Other Report  
Completed Date: 02/04/2010  
Comments: Not reported

Completed Area Name: PROJECT WIDE  
Completed Sub Area Name: Not reported  
Completed Document Type: RCRA Facility Assessment Report  
Completed Date: 05/14/1991  
Comments: Not reported

Completed Area Name: PROJECT WIDE  
Completed Sub Area Name: Not reported  
Completed Document Type: RCRA Facility Assessment Report  
Completed Date: 05/14/1991  
Comments: Not reported

Completed Area Name: PROJECT WIDE  
Completed Sub Area Name: Not reported  
Completed Document Type: Preliminary Assessment Report  
Completed Date: 05/14/1991  
Comments: Not reported

Future Area Name: Not reported  
Future Sub Area Name: Not reported  
Future Document Type: Not reported  
Future Due Date: Not reported



Map ID  
Direction  
Distance  
Elevation

MAP FINDINGS

Site

Database(s)

EDR ID Number  
EPA ID Number

**SMM USA, INC. (Continued)**

**S118757529**

Schedule Area Name: Not reported  
Schedule Sub Area Name: Not reported  
Schedule Document Type: Not reported  
Schedule Due Date: Not reported  
Schedule Revised Date: Not reported

**N70  
NE  
1/8-1/4  
0.217 mi.  
1148 ft.**

**76 SERVICE STATION #7288  
4181 OCEANSIDE BLVD  
OCEANSIDE, CA 92056**

**LUST S104539624  
N/A**

**Site 1 of 5 in cluster N**

**Relative:  
Higher  
Actual:  
230 ft.**

LUST REG 9:  
Region: 9  
Status: Preliminary site assessment workplan submitted  
Case Number: 9UT4048  
Local Case: H29228-001  
Substance: Gasoline  
Qty Leaked: Not reported  
Abate Method: Not reported  
Local Agency: San Diego  
How Found: Other Means  
How Stopped: Repair Piping  
Source: Other Source  
Cause: Unknown  
Lead Agency: Local Agency  
Case Type: Soil only  
Date Found: 02/18/2000  
Date Stopped: / /  
Confirm Date: / /  
Submit Workplan: 5/3/00  
Prelim Assess: / /  
Desc Pollution: Not reported  
Remed Plan: / /  
Remed Action: Not reported  
Began Monitor: Not reported  
Release Date: 02/18/2000  
Enforce Date: Not reported  
Closed Date: Not reported  
Enforce Type: Not reported  
Pilot Program: LOP  
Basin Number: 904.10  
GW Depth: Not reported  
Beneficial Use: Beneficial groundwater use other than Municipal use  
NPDES Number: Not reported  
Priority: Low priority. Priority ranking can change over time.  
File Dispn: Administratively opened on database, however no file physically exists  
Interim Remedial Actions: Not reported  
Cleanup and Abatement order Number: Not reported  
Waste Discharge Requirement Number: Not reported

Map ID  
 Direction  
 Distance  
 Elevation

MAP FINDINGS

Site

Database(s)

EDR ID Number  
 EPA ID Number

**N71**  
**NE**  
**1/8-1/4**  
**0.217 mi.**  
**1148 ft.**

**WALGREENS #13052**  
**4181 OCEANSIDE BLVD**  
**OCEANSIDE, CA 92056**  
**Site 2 of 5 in cluster N**

**RCRA-VSQQ** **1017785842**  
**FINDS** **CAR000253351**  
**ECHO**

**Relative:**  
**Higher**  
**Actual:**  
**230 ft.**

RCRA Listings:	
Date Form Received by Agency:	20200730
Handler Name:	Walgreens #13052
Handler Address:	OCEANSIDE BLVD
Handler City,State,Zip:	OCEANSIDE, CA 92056
EPA ID:	CAR000253351
Contact Name:	AMBER DURKIN
Contact Address:	WILMOT RD, 5TH FL, MS#1450
Contact City,State,Zip:	DEERFIELD, IL 60015
Contact Telephone:	847-964-8816
Contact Fax:	760-918-4025
Contact Email:	AMBER.DURKIN@WALGREENS.COM
Contact Title:	APS SAFETY MANAGER, NON-RETAIL / SUPPLY CHAIN
EPA Region:	09
Land Type:	Private
Federal Waste Generator Description:	Conditionally Exempt Small Quantity Generator
Non-Notifier:	Not reported
Biennial Report Cycle:	2019
Accessibility:	Not reported
Active Site Indicator:	Handler Activities
State District Owner:	Not reported
State District:	Not reported
Mailing Address:	GREYHAWK CT. SUITE 200
Mailing City,State,Zip:	CARLSBAD, CA 92010
Owner Name:	Secosw Llc
Owner Type:	Private
Operator Name:	Walgreen Co.
Operator Type:	Private
Short-Term Generator Activity:	No
Importer Activity:	No
Mixed Waste Generator:	No
Transporter Activity:	No
Transfer Facility Activity:	No
Recycler Activity with Storage:	No
Small Quantity On-Site Burner Exemption:	No
Smelting Melting and Refining Furnace Exemption:	No
Underground Injection Control:	No
Off-Site Waste Receipt:	No
Universal Waste Indicator:	No
Universal Waste Destination Facility:	No
Federal Universal Waste:	No
Active Site State-Reg Handler:	---
Federal Facility Indicator:	Not reported
Hazardous Secondary Material Indicator:	N
Sub-Part K Indicator:	Not reported
2018 GPRC Permit Baseline:	Not on the Baseline
2018 GPRC Renewals Baseline:	Not on the Baseline
202 GPRC Corrective Action Baseline:	No
Subject to Corrective Action Universe:	No
Non-TSDFs Where RCRA CA has Been Imposed Universe:	No
Corrective Action Priority Ranking:	No NCAPS ranking
Environmental Control Indicator:	No
Institutional Control Indicator:	No

Map ID  
Direction  
Distance  
Elevation

MAP FINDINGS

Site

Database(s)

EDR ID Number  
EPA ID Number

**WALGREENS #13052 (Continued)**

**1017785842**

Human Exposure Controls Indicator:	N/A
Groundwater Controls Indicator:	N/A
Significant Non-Complier Universe:	No
Unaddressed Significant Non-Complier Universe:	No
Addressed Significant Non-Complier Universe:	No
Significant Non-Complier With a Compliance Schedule Universe:	No
Financial Assurance Required:	Not reported
Handler Date of Last Change:	20201009
Recognized Trader-Importer:	No
Recognized Trader-Exporter:	No
Importer of Spent Lead Acid Batteries:	No
Exporter of Spent Lead Acid Batteries:	No
Recycler Activity Without Storage:	No
Manifest Broker:	No
Sub-Part P Indicator:	No

Biennial: List of Years

Year: 2019

[Click Here for Biennial Reporting System Data:](#)

Year: 2015

[Click Here for Biennial Reporting System Data:](#)

Hazardous Waste Summary:

Waste Code:	D001
Waste Description:	Ignitable Waste
Waste Code:	D002
Waste Description:	Corrosive Waste
Waste Code:	D003
Waste Description:	Reactive Waste
Waste Code:	D005
Waste Description:	Barium
Waste Code:	D007
Waste Description:	Chromium
Waste Code:	D009
Waste Description:	Mercury
Waste Code:	D010
Waste Description:	Selenium
Waste Code:	D016
Waste Description:	2,4-D (2,4-Dichlorophenoxyacetic Acid)
Waste Code:	D022
Waste Description:	Chloroform
Waste Code:	D024
Waste Description:	M-Cresol
Waste Code:	D026

Map ID  
Direction  
Distance  
Elevation

MAP FINDINGS

Site

Database(s)

EDR ID Number  
EPA ID Number

**WALGREENS #13052 (Continued)**

**1017785842**

Waste Description:	Cresol
Waste Code:	P001
Waste Description:	2h-1-Benzopyran-2-One, 4-Hydroxy-3-(3-Oxo-1-Phenylbutyl)-, & Salts, When Present At Concentrations Greater Than 0.3% (Or) Warfarin, & Salts, When Present At Concentrations Greater Than 0.3%
Waste Code:	P075
Waste Description:	Nicotine, & Salts (Or) Pyridine, 3-(1-Methyl-2-Pyrrolidinyl)-,(S)-, & Salts
Waste Code:	P105
Waste Description:	Sodium Azide
Waste Code:	U034
Waste Description:	Acetaldehyde, Trichloro- (Or) Chloral
Waste Code:	U044
Waste Description:	Chloroform (Or) Methane, Trichloro-
Waste Code:	U058
Waste Description:	2h-1,3,2-Oxazaphosphorin-2-Amine, N,N-Bis(2-Chloroethyl)Tetrahydro-, 2-Oxide (Or) Cyclophosphamide
Waste Code:	U122
Waste Description:	Formaldehyde
Waste Code:	U129
Waste Description:	Cyclohexane, 1,2,3,4,5,6-Hexachloro-, (1alpha, 2alpha, 3beta, 4alpha, 5alpha, 6beta)- (Or) Lindane
Waste Code:	U150
Waste Description:	L-Phenylalanine, 4-[Bis(2-Chloroethyl)Amino]- (Or) Melphalan
Waste Code:	U165
Waste Description:	Naphthalene
Waste Code:	U188
Waste Description:	Phenol
Waste Code:	U201
Waste Description:	1,3-Benzenediol (Or) Resorcinol
Waste Code:	U205
Waste Description:	Selenium Sulfide (Or) Selenium Sulfide Ses2 (R,T)

Handler - Owner Operator:

Owner/Operator Indicator:	Owner
Owner/Operator Name:	SECOSW LLC
Legal Status:	Private
Date Became Current:	20101227
Date Ended Current:	Not reported
Owner/Operator Address:	10951 SORRENTO VALLEY RD
Owner/Operator City,State,Zip:	SAN DIEGO, CA 92121
Owner/Operator Telephone:	858-452-1231
Owner/Operator Telephone Ext:	Not reported
Owner/Operator Fax:	Not reported

Map ID  
Direction  
Distance  
Elevation

MAP FINDINGS

Site

Database(s)

EDR ID Number  
EPA ID Number

**WALGREENS #13052 (Continued)**

**1017785842**

Owner/Operator Email:	Not reported
Owner/Operator Indicator:	Operator
Owner/Operator Name: WALGREEN CO.	
Legal Status:	Private
Date Became Current:	20110125
Date Ended Current:	Not reported
Owner/Operator Address:	Not reported
Owner/Operator City,State,Zip:	Not reported
Owner/Operator Telephone:	Not reported
Owner/Operator Telephone Ext:	Not reported
Owner/Operator Fax:	Not reported
Owner/Operator Email:	Not reported
Owner/Operator Indicator:	Owner
Owner/Operator Name: SECOSW LLC	
Legal Status:	Private
Date Became Current:	20101227
Date Ended Current:	Not reported
Owner/Operator Address:	10951 SORRENTO VALLEY RD STE 2A
Owner/Operator City,State,Zip:	SAN DIEGO, CA 92121
Owner/Operator Telephone:	858-452-1231
Owner/Operator Telephone Ext:	Not reported
Owner/Operator Fax:	Not reported
Owner/Operator Email:	Not reported
Owner/Operator Indicator:	Operator
Owner/Operator Name: WALGREEN CO.	
Legal Status:	Private
Date Became Current:	20110125
Date Ended Current:	Not reported
Owner/Operator Address:	200 WILMONT RD.
Owner/Operator City,State,Zip:	DEERFIELD, IL 60015
Owner/Operator Telephone:	Not reported
Owner/Operator Telephone Ext:	Not reported
Owner/Operator Fax:	Not reported
Owner/Operator Email:	Not reported
Owner/Operator Indicator:	Owner
Owner/Operator Name: SECOSW LLC	
Legal Status:	Private
Date Became Current:	20101227
Date Ended Current:	Not reported
Owner/Operator Address:	10951 SORRENTO VALLEY RD STE 2A
Owner/Operator City,State,Zip:	SAN DIEGO, CA 92121
Owner/Operator Telephone:	Not reported
Owner/Operator Telephone Ext:	Not reported
Owner/Operator Fax:	Not reported
Owner/Operator Email:	Not reported
Owner/Operator Indicator:	Operator
Owner/Operator Name: WALGREEN CO	
Legal Status:	Private
Date Became Current:	20101227
Date Ended Current:	Not reported
Owner/Operator Address:	Not reported
Owner/Operator City,State,Zip:	Not reported

Map ID  
Direction  
Distance  
Elevation

MAP FINDINGS

Site

Database(s)

EDR ID Number  
EPA ID Number

**WALGREENS #13052 (Continued)**

**1017785842**

Owner/Operator Telephone: Not reported  
Owner/Operator Telephone Ext: Not reported  
Owner/Operator Fax: Not reported  
Owner/Operator Email: Not reported

Historic Generators:

Receive Date: 20160408  
Handler Name: WALGREENS #13052  
Federal Waste Generator Description: Conditionally Exempt Small Quantity Generator  
State District Owner: Not reported  
Large Quantity Handler of Universal Waste: No  
Recognized Trader Importer: No  
Recognized Trader Exporter: No  
Spent Lead Acid Battery Importer: No  
Spent Lead Acid Battery Exporter: No  
Current Record: No  
Non Storage Recycler Activity: Not reported  
Electronic Manifest Broker: Not reported

Receive Date: 20200730  
Handler Name: WALGREENS #13052  
Federal Waste Generator Description: Conditionally Exempt Small Quantity Generator  
State District Owner: Not reported  
Large Quantity Handler of Universal Waste: No  
Recognized Trader Importer: No  
Recognized Trader Exporter: No  
Spent Lead Acid Battery Importer: No  
Spent Lead Acid Battery Exporter: No  
Current Record: Yes  
Non Storage Recycler Activity: No  
Electronic Manifest Broker: No

Receive Date: 20150420  
Handler Name: WALGREEN NO 13052  
Federal Waste Generator Description: Large Quantity Generator  
State District Owner: Not reported  
Large Quantity Handler of Universal Waste: No  
Recognized Trader Importer: No  
Recognized Trader Exporter: No  
Spent Lead Acid Battery Importer: No  
Spent Lead Acid Battery Exporter: No  
Current Record: No  
Non Storage Recycler Activity: Not reported  
Electronic Manifest Broker: Not reported

List of NAICS Codes and Descriptions:

NAICS Code: 42421  
NAICS Description: DRUGS AND DRUGGISTS' SUNDRIES MERCHANT WHOLESALERS

NAICS Code: 44611  
NAICS Description: PHARMACIES AND DRUG STORES

NAICS Code: 446110  
NAICS Description: PHARMACIES AND DRUG STORES

Map ID  
 Direction  
 Distance  
 Elevation

MAP FINDINGS

Site

Database(s)

EDR ID Number  
 EPA ID Number

**WALGREENS #13052 (Continued)**

**1017785842**

Facility Has Received Notices of Violations:

Violations: No Violations Found

Evaluation Action Summary:

Evaluations: No Evaluations Found

**FINDS:**

Registry ID: 110064465859

[Click Here for FRS Facility Detail Report:](#)

**Environmental Interest/Information System:**

All generators and treatment, storage, and disposal (TSD) facilities who handle hazardous waste are required to report to the EPA Administrator at least once every two years. The data collected is used to create the National Biennial Resource Conservation and Recovery Act (RCRA) Hazardous Waste Report. This data is processed within the RCRA Information (RCRAInfo) database. The California Environmental Protection Agency (CalEPA) has recently implemented a new data warehouse system (nSite). This data warehouse combines and merges facility and site information from five different systems managed within CalEPA. The five systems are: California Environmental Reporting System (CERS), EnviroStor, GeoTracker, California Integrated Water Quality System (CIWQS), and Toxic Release Inventory (TRI). The Resource Conservation and Recovery Act Information System (RCRAInfo) is EPA's comprehensive information system in support of the Resource Conservation and Recovery Act (RCRA) of 1976 and the Hazardous and Solid Waste Amendments (HSWA) of 1984. It tracks many types of information about generators, transporters, treaters, storers, and disposers of hazardous waste.

[Click this hyperlink](#) while viewing on your computer to access additional FINDS: detail in the EDR Site Report.

**ECHO:**

Envid: 1017785842  
 Registry ID: 110064465859  
 DFR URL: <http://echo.epa.gov/detailed-facility-report?fid=110064465859>  
 Name: WALGREENS #13052  
 Address: 4181 OCEANSIDE BLVD  
 City,State,Zip: OCEANSIDE, CA 92056

**N72**  
**NE**  
**1/8-1/4**  
**0.217 mi.**  
**1148 ft.**

**UNOCAL 76 #31292-257288**  
**4181 OCEANSIDE BL**  
**OCEANSIDE, CA 92056**  
**Site 3 of 5 in cluster N**

**SAN DIEGO CO. SAM** **S105691718**  
**LUST** **N/A**  
**CPS-SLIC**  
**San Diego Co. HMMD**  
**Cortese**  
**SAN DIEGO CO LOP**  
**CERS**

**Relative:**  
**Higher**

**Actual:**  
**230 ft.**

**SAN DIEGO CO. SAM:**  
 Name: UNOCAL 76 #31292-257288  
 Address: 4181 OCEANSIDE BL  
 City,State,Zip: OCEANSIDE, CA 920566004  
 Case Number: H29228-001

Map ID  
Direction  
Distance  
Elevation

MAP FINDINGS

Site

Database(s)

EDR ID Number  
EPA ID Number

**UNOCAL 76 #31292-257288 (Continued)**

**S105691718**

Agency: DEH Site Assessment & Mitigation  
**Funding:** **LOP - Federal Fund**  
Facility Type: Drinking Water Aquifer Impacted  
Facility Status: Closed Case  
Date: 3/15/2007  
Date Began: 2/18/2000

**LUST:**

Name: UNOCAL 76 #31292-257288  
Address: 4181 OCEANSIDE BL  
City,State,Zip: OCEANSIDE, CA 920566004  
Lead Agency: SAN DIEGO COUNTY LOP  
Case Type: LUST Cleanup Site  
Geo Track: [http://geotracker.waterboards.ca.gov/profile\\_report.asp?global\\_id=T0607399068](http://geotracker.waterboards.ca.gov/profile_report.asp?global_id=T0607399068)  
Global Id: T0607399068  
Latitude: 33.206743  
Longitude: -117.286224  
Status: Completed - Case Closed  
Status Date: 03/15/2007  
Case Worker: EM  
RB Case Number: 9UT4048  
Local Agency: SAN DIEGO COUNTY LOP  
File Location: Local Agency  
Local Case Number: H29228-001  
Potential Media Affect: Aquifer used for drinking water supply  
Potential Contaminants of Concern: Gasoline  
EPA Region: 9  
Coordinate Source: \* Historical Geocode - Exact Address Match  
Cuf Case: YES  
Quantity Released Gallons: Not reported  
Begin Date: 02/18/2000  
Leak Reported Date: 02/18/2000  
How Discovered: Not reported  
How Discovered Description: Not reported  
Discharge Source: Dispenser  
Discharge Cause: Other  
Stop Method: Replace product piping  
Stop Description: REPLACE PRODUCT PIPING  
No Further Action Date: 03/15/2007  
CA Water Watershed Name: Carlsbad - Loma Alta (904.10)  
Dwr Groundwater Subbasin Name: Not reported  
Disadvantaged Community: Not reported  
CA Enviroscreen 3 Score: 21-25%  
CA Enviroscreen 4 Score: 35-40%  
Military DOD Site: No  
Facility Project Subtype: Not reported  
RWQCB Region: SAN DIEGO RWQCB (REGION 9)  
Site History: Not reported

**LUST:**

Global Id: T0607399068  
Contact Type: Local Agency Caseworker - Primary Caseworker  
Contact Name: EWAN MOFFAT  
Organization Name: SAN DIEGO COUNTY LOP  
Address: P.O. Box 129261  
City: San Diego  
Email: [ewan.moffat@sdcounty.ca.gov](mailto:ewan.moffat@sdcounty.ca.gov)



Map ID  
Direction  
Distance  
Elevation

MAP FINDINGS

Site

Database(s)

EDR ID Number  
EPA ID Number

**UNOCAL 76 #31292-257288 (Continued)**

**S105691718**

Phone Number: Not reported

LUST:

Global Id: T0607399068  
Action Type: Other  
Date: 02/18/2000  
Action: Leak Reported

Global Id: T0607399068  
Action Type: Other  
Date: 02/18/2000  
Action: Leak Began

Global Id: T0607399068  
Action Type: Other  
Date: 02/18/2000  
Action: Leak Stopped

Global Id: T0607399068  
Action Type: ENFORCEMENT  
Date: 05/03/2000  
Action: Notice of Responsibility

Global Id: T0607399068  
Action Type: ENFORCEMENT  
Date: 03/15/2007  
Action: Closure/No Further Action Letter

Global Id: T0607399068  
Action Type: Other  
Date: 02/18/2000  
Action: Leak Discovery

LUST:

Global Id: T0607399068  
Status: Open - Case Begin Date  
Status Date: 02/18/2000

Global Id: T0607399068  
Status: Completed - Case Closed  
Status Date: 03/15/2007

Name: UNOCAL 76 #31292-257288  
Address: 4181 OCEANSIDE BLVD  
City,State,Zip: OCEANSIDE, CA 92056  
Lead Agency: SAN DIEGO COUNTY LOP  
Case Type: LUST Cleanup Site  
Geo Track: [http://geotracker.waterboards.ca.gov/profile\\_report.asp?global\\_id=T10000001918](http://geotracker.waterboards.ca.gov/profile_report.asp?global_id=T10000001918)  
Global Id: T10000001918  
Latitude: 33.206619  
Longitude: -117.285587  
Status: Completed - Case Closed  
Status Date: 02/09/2012  
Case Worker: CF  
RB Case Number: Not reported

Map ID  
Direction  
Distance  
Elevation

MAP FINDINGS

Site

Database(s)

EDR ID Number  
EPA ID Number

**UNOCAL 76 #31292-257288 (Continued)**

**S105691718**

Local Agency: SAN DIEGO COUNTY LOP  
File Location: Local Agency  
Local Case Number: H29228-002  
Potential Media Affect: Other Groundwater (uses other than drinking water), Soil  
Potential Contaminants of Concern: Diesel, Gasoline, Waste Oil / Motor / Hydraulic / Lubricating  
EPA Region: 9  
Coordinate Source: Manual Entry on Screens  
Cuf Case: NO  
Quantity Released Gallons: Not reported  
Begin Date: 04/01/2010  
Leak Reported Date: 04/12/2010  
How Discovered: Tank Closure  
How Discovered Description: During UST Removal Activities  
Discharge Source: Tank  
Discharge Cause: Physc / Mech Damage  
Stop Method: Close and Remove Tank  
Stop Description: Remove UST System  
No Further Action Date: 02/09/2012  
CA Water Watershed Name: Carlsbad - Loma Alta (904.10)  
Dwr Groundwater Subbasin Name: Not reported  
Disadvantaged Community: Not reported  
CA Enviroscreen 3 Score: 21-25%  
CA Enviroscreen 4 Score: 35-40%  
Military DOD Site: No  
Facility Project Subtype: Not reported  
RWQCB Region: SAN DIEGO RWQCB (REGION 9)  
Site History: A subsurface investigation was performed at 4181 Oceanside Boulevard, Oceanside, California, in September 2009. A gas station was in operation on the 1.19-acre property from 1988 until it was sold in October 2009. During the investigation, soil samples were collected from ten borings that were advanced at the site to depths of 15 to 20 feet below ground surface (bgs). Groundwater was not encountered in the borings. Soil sample analytical results indicated that low-level petroleum hydrocarbon impacts had occurred as a result of the gas station operation. In association with redevelopment of the property, which is located on the southwest corner of Oceanside Boulevard and College Avenue, four underground storage tanks (USTs) and associated dispensers and piping were removed on March 11, 2010. Three of the USTs had 12,000-gallon capacities and had held gasoline. Waste oil had been stored in the fourth tank, which had a 500-gallon capacity. During the waste oil UST removal, the County inspector noted staining at the base of the excavation and that odors were emanating from the exposed soils. Observation of the base of gasoline tank excavation was hampered by the presence of groundwater, which exhibited a surface sheen and appeared to be impacted by fuel. Odors were also noted during removal of the gasoline USTs. Analytical results for a groundwater grab sample collected from the gasoline tank excavation indicated the presence of gasoline and diesel at concentrations of 46 and 81 milligrams per liter (mg/L), respectively. Ethanol was detected in the grab sample at a concentration of 15 mg/L. Because ethanol had not been detected in groundwater during investigation of the initial unauthorized release at the site (DEH Case #H29228-001), its detection in the grab sample indicated the occurrence of a second release [Note: the case for the first release was closed March 15, 2007]. A second case (#H29228-002) was opened on March 25, 2010. A site investigation work plan and an addendum were submitted to DEH in April 2010, and both were subsequently approved. The work

Map ID  
Direction  
Distance  
Elevation

MAP FINDINGS

Site

Database(s)

EDR ID Number  
EPA ID Number

UNOCAL 76 #31292-257288 (Continued)

S105691718

plan/addendum proposed installation of three groundwater monitoring wells and excavation of petroleum hydrocarbon-impacted soils located within the footprint of a proposed building. [Note: The former dispenser islands associated with the gas station had been located in the area of the proposed building]. Total Petroleum Hydrocarbons (TPH) as gasoline and as diesel had been detected in soil samples collected beneath a dispenser during the previous case (#H29228-001), both at maximum concentrations of 1,400 milligrams per kilogram (mg/kg). During grading of the site for redevelopment, the hydrocarbon-impacted soils beneath the former dispensers were temporarily stockpiled and subsequently disposed at Otay Landfill. The three groundwater monitoring wells proposed in the work plan/addendum were not installed at the site until construction of the proposed building had been completed (January 2011). Although low levels of gasoline and extractable fuel hydrocarbons were detected in soil samples collected from two of the well borings, benzene, toluene, ethylbenzene, and xylenes (collectively referred to as BTEX ) and fuel oxygenates were not detected. Following installation, the wells were monitored and sampled on February 16 and August 12, 2011, respectively. Groundwater sampling results to date indicate that TPH-diesel, BTEX, naphthalene, and ethanol were not detected. The maximum detected TPH-gasoline concentration was 120 micrograms per liter ( g/L). The fuel oxygenates detected in the groundwater samples were methyl-tert-butyl ether (MTBE) and tert-butyl alcohol (TBA) at concentrations of 9.1 and 37 g/L, respectively. The site is located in a hydrologic area where the designated beneficial use for groundwater is for industrial purposes. The area is excepted from use for municipal supply. Excavation activities at the site substantially removed the petroleum hydrocarbon-impacted soils that impacted groundwater. Petroleum hydrocarbon impacts to groundwater are minimal, and the detected concentrations of MTBE are below its Maximum Contaminant Level (MCL). Based on these findings, the consultant has recommended no further action at the site and case closure. DEH concurs with these recommendations.

LUST:

Global Id: T10000001918  
Contact Type: Local Agency Caseworker - Primary Caseworker  
Contact Name: CAROL FENNER  
Organization Name: SAN DIEGO COUNTY LOP  
Address: P.O. Box 129261  
City: San Diego  
Email: carol.fenner@sdcounty.ca.gov  
Phone Number: Not reported

LUST:

Global Id: T10000001918  
Action Type: ENFORCEMENT  
Date: 12/09/2011  
Action: Notification - Preclosure

Global Id: T10000001918  
Action Type: Other  
Date: 04/12/2010  
Action: Leak Reported

Global Id: T10000001918

Map ID  
Direction  
Distance  
Elevation

MAP FINDINGS

Site

Database(s)

EDR ID Number  
EPA ID Number

**UNOCAL 76 #31292-257288 (Continued)**

**S105691718**

Action Type: ENFORCEMENT  
Date: 04/13/2010  
Action: Technical Correspondence / Assistance / Other

Global Id: T10000001918  
Action Type: Other  
Date: 03/11/2010  
Action: Leak Stopped

Global Id: T10000001918  
Action Type: ENFORCEMENT  
Date: 04/22/2010  
Action: Technical Correspondence / Assistance / Other

Global Id: T10000001918  
Action Type: ENFORCEMENT  
Date: 04/22/2010  
Action: Notice of Responsibility

Global Id: T10000001918  
Action Type: ENFORCEMENT  
Date: 04/27/2010  
Action: Technical Correspondence / Assistance / Other

Global Id: T10000001918  
Action Type: Other  
Date: 03/11/2010  
Action: Leak Discovery

Global Id: T10000001918  
Action Type: RESPONSE  
Date: 09/30/2011  
Action: Monitoring Report - Semi-Annually

Global Id: T10000001918  
Action Type: RESPONSE  
Date: 05/11/2011  
Action: Site Assessment Report - Regulator Responded

Global Id: T10000001918  
Action Type: RESPONSE  
Date: 04/10/2010  
Action: Soil and Water Investigation Workplan - Regulator Responded

Global Id: T10000001918  
Action Type: ENFORCEMENT  
Date: 02/09/2012  
Action: Closure/No Further Action Letter

LUST:

Global Id: T10000001918  
Status: Open - Case Begin Date  
Status Date: 04/01/2010

Global Id: T10000001918  
Status: Open - Site Assessment  
Status Date: 04/01/2010

Map ID  
Direction  
Distance  
Elevation

MAP FINDINGS

Site

Database(s)

EDR ID Number  
EPA ID Number

**UNOCAL 76 #31292-257288 (Continued)**

**S105691718**

Global Id: T10000001918  
Status: Completed - Case Closed  
Status Date: 02/09/2012

**CPS-SLIC:**

Name: WALGREEN'S #13052  
Address: 4181 OCEANSIDE BL  
City,State,Zip: OCEANSIDE, CA 92056  
Region: STATE  
**Facility Status: Completed - Case Closed**  
Status Date: 01/13/2011  
Global Id: T10000002644  
Lead Agency: SAN DIEGO COUNTY LOP  
Lead Agency Case Number: H29228-004  
Latitude: 33.20664  
Longitude: -117.285542  
Case Type: Cleanup Program Site  
Case Worker: CF  
Local Agency: SAN DIEGO COUNTY LOP  
RB Case Number: Not reported  
File Location: Not reported  
Potential Media Affected: Not reported  
Potential Contaminants of Concern: Not reported  
EPA Region: 9  
Coordinate Source: Manual Entry on Screens  
Cuf Case: NO  
Quantity Released Gallons: Not reported  
Begin Date: 11/16/2010  
Leak Reported Date: Not reported  
How Discovered: Not reported  
How Discovered Description: Not reported  
Discharge Source: Not reported  
Discharge Cause: Not reported  
Stop Method: Not reported  
Stop Description: Not reported  
No Further Action Date: 01/13/2011  
CA Water Watershed Name: Carlsbad - Loma Alta (904.10)  
Dwr Groundwater Subbasin Name: Not reported  
Disadvantaged Community: Not reported  
CA Enviroscreen 3 Score: 21-25%  
CA Enviroscreen 4 Score: 35-40%  
Military DOD Site: No  
Facility Project Subtype: Not reported  
RWQCB Region: SAN DIEGO RWQCB (REGION 9)  
Site History: Not reported

[Click here to access the California GeoTracker records for this facility:](#)

**HMMD SAN DIEGO:**

Name: WALGREENS #13052  
Address: 4181 OCEANSIDE BL  
City,State,Zip: OCEANSIDE, CA 92056  
Permit Number: 214400  
Business Type: 6HK42  
EPA Id Number: CAL000361298

Map ID  
Direction  
Distance  
Elevation

MAP FINDINGS

Site

Database(s)

EDR ID Number  
EPA ID Number

**UNOCAL 76 #31292-257288 (Continued)**

**S105691718**

APN: 162-241-18-00  
Last HMMI Inspection: 04/12/2011  
Facility Telephone: 760-536-7330  
Permit Status: OPEN  
Permit Expiration: 10/31/2013  
Date Last Updated: 11/02/2012  
Facility Owner: 3E COMPANY  
Facility Mailing Address: 3207 GREY HAWK CT #200  
Facility Mailing City: CARLSBAD  
Facility Mailing State: CA  
Facility Mailing Zip: 92010  
UST Owner: Not reported  
Handle Regulated Hazmat: Y  
Own Or Operate UST: Not reported  
Subject To APSA: Not reported  
Generate Haz Waste: Y  
Treat Haz Waste: Not reported  
Generate Medical Waste: Y

Inventory Active Permits (not SQG Medical):

Permit Number: 214400  
Update Date: 11/02/2012  
Case Number: Not reported  
Name: WASTE 131 AQUEOUS SOL'N W/REACTIVE ANION  
Other Information: WASTE OXIDIZERS  
Material Waste: Waste  
Hazardous Categories 1: Not reported  
Hazardous Categories 2: Not reported

Permit Number: 214400  
Update Date: 11/02/2012  
Case Number: Not reported  
Name: WASTE 135 UNSPECIFIED AQUEOUS SOL'N  
Other Information: STATE REGULATED TOXIC WASTES  
Material Waste: Waste  
Hazardous Categories 1: Not reported  
Hazardous Categories 2: Not reported

Permit Number: 214400  
Update Date: 11/02/2012  
Case Number: Not reported  
Name: WASTE 214 UNSPEC SOLVENT MIXTURE  
Other Information: AEROSOLS & FLAMMABLES  
Material Waste: Waste  
Hazardous Categories 1: Not reported  
Hazardous Categories 2: Not reported

Permit Number: 214400  
Update Date: 11/02/2012  
Case Number: Not reported  
Name: WASTE 311 PHARMACEUTICAL WASTE  
Other Information: RCRA HAZARDOUS WASTE  
Material Waste: Waste  
Hazardous Categories 1: Not reported  
Hazardous Categories 2: Not reported

Permit Number: 214400  
Update Date: 11/02/2012

Map ID  
Direction  
Distance  
Elevation

MAP FINDINGS

Site

Database(s)

EDR ID Number  
EPA ID Number

**UNOCAL 76 #31292-257288 (Continued)**

**S105691718**

Case Number: Not reported  
Name: WASTE 902 INFECTIOUS WASTE, SHARPS  
Other Information: SHARPS WASTE  
Material Waste: Waste  
Hazardous Categories 1: Not reported  
Hazardous Categories 2: Not reported

Violations Active Permits:

Permit Number: 214400  
Update Date: 11/02/2012  
Inspection Date: 04/12/2011  
Violation Code: 6HV0227  
Violation: HAZWASTE TANK/CONTAINER W/O LABEL/DATE  
Violation Citation: Failed to properly label/date hazardous waste container &/or tank.  
66262.34(f)  
Activity: ACTIVE

Permit Number: 214400  
Update Date: 11/02/2012  
Inspection Date: 04/12/2011  
Violation Code: 6HV0408  
Violation: FAILED TO POST ER PLAN BY PHONE  
Violation Citation: Small quantity generator of hazardous waste failed to post emergency  
response plan by phone. CFR 262.34(d)(5)(ii)  
Activity: ACTIVE

CORTESE:

Name: UNOCAL 76 #31292-257288  
Address: 4181 OCEANSIDE BL  
City,State,Zip: OCEANSIDE, CA 920566004  
Region: CORTESE  
Envirostor Id: Not reported  
Global ID: T0607399068  
Site/Facility Type: LUST CLEANUP SITE  
Cleanup Status: COMPLETED - CASE CLOSED  
Status Date: Not reported  
Site Code: Not reported  
Latitude: Not reported  
Longitude: Not reported  
Owner: Not reported  
Enf Type: Not reported  
Swat R: Not reported  
Flag: active  
Order No: Not reported  
Waste Discharge System No: Not reported  
Effective Date: Not reported  
Region 2: Not reported  
WID Id: Not reported  
Solid Waste Id No: Not reported  
Waste Management Uit Name: Not reported  
File Name: Active Open

Name: UNOCAL 76 #31292-257288  
Address: 4181 OCEANSIDE BLVD  
City,State,Zip: OCEANSIDE, CA 92056

Map ID  
Direction  
Distance  
Elevation

MAP FINDINGS

Site

Database(s)

EDR ID Number  
EPA ID Number

**UNOCAL 76 #31292-257288 (Continued)**

**S105691718**

Region: CORTESE  
Envirostor Id: Not reported  
Global ID: T10000001918  
Site/Facility Type: LUST CLEANUP SITE  
Cleanup Status: COMPLETED - CASE CLOSED  
Status Date: Not reported  
Site Code: Not reported  
Latitude: Not reported  
Longitude: Not reported  
Owner: Not reported  
Enf Type: Not reported  
Swat R: Not reported  
Flag: active  
Order No: Not reported  
Waste Discharge System No: Not reported  
Effective Date: Not reported  
Region 2: Not reported  
WID Id: Not reported  
Solid Waste Id No: Not reported  
Waste Management Uit Name: Not reported  
File Name: Active Open

**SAN DIEGO CO LOP:**

Name: WALGREEN'S #13052  
Address: 4181 OCEANSIDE BLVD  
City,State,Zip: OCEANSIDE, CA 92056  
Record ID: DEH2010-LSAM-H29228-002  
Record Status: Completed  
Opened Date: 03/25/2010  
Parcel Number: 162-241-18-00  
Case Type: LOP - Local Oversight Program  
Historical Name: WALGREEN'S #13052  
SWRCB Global ID: T10000001918  
Funding: S - LOP State Fund  
Lead Agency: DEH/SAM  
Lead Agency Date: 03/25/2010  
Census Tract: 185.16  
Community: Oceanside  
Jurisdiction: OCEANSIDE  
Watershed Basin Number: 904.1  
Water Purveyor: OCEANSIDE  
Fire Agency: OCEANSIDE  
Latitude: 33.2066405  
Longitude: -117.2855416  
X MapCoord: 6244912.718  
Y MapCoord: 2020378.809

Name: WALGREEN'S #13052  
Address: 4181 OCEANSIDE BLVD  
City,State,Zip: OCEANSIDE, CA 92056  
Record ID: DEH2000-LSAM-H29228-001  
Record Status: Completed  
Opened Date: 02/18/2000  
Parcel Number: 162-241-18-00  
Case Type: Not reported  
Historical Name: TOSCO 76 #7288  
SWRCB Global ID: T0607399068



Map ID  
Direction  
Distance  
Elevation

MAP FINDINGS

Site

Database(s)

EDR ID Number  
EPA ID Number

**UNOCAL 76 #31292-257288 (Continued)**

**S105691718**

Funding: N - Non-Billable  
Lead Agency: DEH/SAM  
Lead Agency Date: 02/18/2000  
Census Tract: 185.16  
Community: Oceanside  
Jurisdiction: OCEANSIDE  
Watershed Basin Number: 904.1  
Water Purveyor: OCEANSIDE  
Fire Agency: OCEANSIDE  
Latitude: 33.2066405  
Longitude: -117.2855416  
X MapCoord: 6244912.718  
Y MapCoord: 2020378.809

**CERS:**

Name: WALGREEN'S #13052  
Address: 4181 OCEANSIDE BL  
City,State,Zip: OCEANSIDE, CA 92056  
Site ID: 696406  
CERS ID: T10000002644  
CERS Description: Cleanup Program Site

**Affiliation:**

Affiliation Type Desc: Local Agency Caseworker  
Entity Name: CAROL FENNER - SAN DIEGO COUNTY LOP  
Entity Title: Not reported  
Affiliation Address: P.O. Box 129261  
Affiliation City: San Diego  
Affiliation State: CA  
Affiliation Country: Not reported  
Affiliation Zip: Not reported  
Affiliation Phone: ,

Name: UNOCAL 76 #31292-257288  
Address: 4181 OCEANSIDE BL  
City,State,Zip: OCEANSIDE, CA 920566004  
Site ID: 694150  
CERS ID: T0607399068  
CERS Description: Leaking Underground Storage Tank Cleanup Site

**Affiliation:**

Affiliation Type Desc: Local Agency Caseworker  
Entity Name: EWAN MOFFAT - SAN DIEGO COUNTY LOP  
Entity Title: Not reported  
Affiliation Address: P.O. Box 129261  
Affiliation City: San Diego  
Affiliation State: CA  
Affiliation Country: Not reported  
Affiliation Zip: Not reported  
Affiliation Phone: ,

Name: UNOCAL 76 #31292-257288  
Address: 4181 OCEANSIDE BLVD  
City,State,Zip: OCEANSIDE, CA 92056  
Site ID: 694151  
CERS ID: T10000001918

Map ID  
 Direction  
 Distance  
 Elevation

MAP FINDINGS

Site

Database(s)

EDR ID Number  
 EPA ID Number

**UNOCAL 76 #31292-257288 (Continued)**

**S105691718**

CERS Description: Leaking Underground Storage Tank Cleanup Site

Affiliation:

Affiliation Type Desc: Local Agency Caseworker

Entity Name: CAROL FENNER - SAN DIEGO COUNTY LOP

Entity Title: Not reported

Affiliation Address: P.O. Box 129261

Affiliation City: San Diego

Affiliation State: CA

Affiliation Country: Not reported

Affiliation Zip: Not reported

Affiliation Phone: ,

**N73**  
**NE**  
**1/8-1/4**  
**0.217 mi.**  
**1148 ft.**

**UNOCAL 76**  
**4181 OCEANSIDE BLVD**  
**OCEANSIDE, CA 92056**

**Site 4 of 5 in cluster N**

**UST** **U003789879**  
**SWEEPS UST** **N/A**

**Relative:**  
**Higher**

**Actual:**  
**230 ft.**

UST:

Name: UNOCAL 76

Address: 4181 OCEANSIDE BLVD

City,State,Zip: OCEANSIDE, CA 92056

Facility ID: H29228

Permitting Agency: SAN DIEGO COUNTY

CERSID: Not reported

Latitude: 33.2080828

Longitude: -117.2840882

Owner type: Not reported

Facility type: Not reported

Num of inuse ust: Not reported

Num of closed ust: Not reported

Num of oos ust: Not reported

Epa region: Not reported

Tribal lands: Not reported

Tank owner name: Not reported

Tank owner mailing address: Not reported

Tank owner mailing city: Not reported

Tank owner mailing zip: Not reported

Tank owner mailing state: Not reported

Tank operator name: Not reported

Tank operator mailing address: Not reported

Tank operator mailing city: Not reported

Tank operator mailing zip: Not reported

Tank operator mailing state: Not reported

Tankidnumber: Not reported

Tank status: Not reported

Tank configuration: Not reported

Tank closure date: Not reported

Tank installation date: Not reported

Tank num of compartments: Not reported

Tank contents: Not reported

Tank capacity gallons: Not reported

Tank type: Not reported

Tank pc construction: Not reported

Tank pwpiping construction: Not reported

Tank piping type: Not reported

Map ID  
Direction  
Distance  
Elevation

MAP FINDINGS

Site

Database(s)

EDR ID Number  
EPA ID Number

**UNOCAL 76 (Continued)**

**U003789879**

Tank piping construction: Not reported  
Tank sacrificial anode: Not reported  
Tank cp impressed current: Not reported  
Tank cp shutoff: Not reported  
Tank alarms: Not reported  
Tank ball float: Not reported  
Tank spill bucket: Not reported

**SWEEPS UST:**

Name: UNOCAL 76  
Address: 4181 OCEANSIDE BLVD  
City: OCEANSIDE  
Status: Active  
Comp Number: 29228  
Number: 9  
Board Of Equalization: 44-001057  
Referral Date: Not reported  
Action Date: 06-26-92  
Created Date: 02-29-88  
Owner Tank Id: Not reported  
SWRCB Tank Id: 37-000-029228-000001  
Tank Status: A  
Capacity: 12000  
Active Date: Not reported  
Tank Use: M.V. FUEL  
STG: P  
Content: REG UNLEADED  
Number Of Tanks: 4

Name: UNOCAL 76  
Address: 4181 OCEANSIDE BLVD  
City: OCEANSIDE  
Status: Active  
Comp Number: 29228  
Number: 9  
Board Of Equalization: 44-001057  
Referral Date: Not reported  
Action Date: 06-26-92  
Created Date: 02-29-88  
Owner Tank Id: Not reported  
SWRCB Tank Id: 37-000-029228-000002  
Tank Status: A  
Capacity: 12000  
Active Date: Not reported  
Tank Use: M.V. FUEL  
STG: P  
Content: REG UNLEADED  
Number Of Tanks: Not reported

Name: UNOCAL 76  
Address: 4181 OCEANSIDE BLVD  
City: OCEANSIDE  
Status: Active  
Comp Number: 29228  
Number: 9  
Board Of Equalization: 44-001057  
Referral Date: Not reported

Map ID  
 Direction  
 Distance  
 Elevation

MAP FINDINGS

Site

Database(s)

EDR ID Number  
 EPA ID Number

**UNOCAL 76 (Continued)**

**U003789879**

Action Date: 06-26-92  
 Created Date: 02-29-88  
 Owner Tank Id: Not reported  
 SWRCB Tank Id: 37-000-029228-000003  
 Tank Status: A  
 Capacity: 12000  
 Active Date: Not reported  
 Tank Use: M.V. FUEL  
 STG: P  
 Content: REG UNLEADED  
 Number Of Tanks: Not reported

Name: UNOCAL 76  
 Address: 4181 OCEANSIDE BLVD  
 City: OCEANSIDE  
 Status: Active  
 Comp Number: 29228  
 Number: 9  
 Board Of Equalization: 44-001057  
 Referral Date: Not reported  
 Action Date: 06-26-92  
 Created Date: 02-29-88  
 Owner Tank Id: Not reported  
 SWRCB Tank Id: 37-000-029228-000005  
 Tank Status: A  
 Capacity: 500  
 Active Date: Not reported  
 Tank Use: PETROLEUM  
 STG: W  
 Content: Not reported  
 Number Of Tanks: Not reported

**N74  
 NE  
 1/8-1/4  
 0.217 mi.  
 1148 ft.**

**WALGREENS #13052  
 4181 OCEANSIDE BLVD  
 OCEANSIDE, CA 92056  
 Site 5 of 5 in cluster N**

**RCRA-VSQQ 1016954632  
 CAL000361298**

**Relative:  
 Higher  
 Actual:  
 230 ft.**

RCRA Listings:  
 Date Form Received by Agency: 20160415  
 Handler Name: Walgreens #13052  
 Handler Address: OCEANSIDE BLVD  
 Handler City,State,Zip: OCEANSIDE, CA 92056  
 EPA ID: CAL000361298  
 Contact Name: KARINA ROMERO  
 Contact Address: GREYHAWK CT  
 Contact City,State,Zip: CARLSBAD, CA 92010  
 Contact Telephone: 760-602-8700  
 Contact Fax: 760-918-4025  
 Contact Email: REGULATORY@3ECOMPANY.COM  
 Contact Title: BUSINESS SOLUTIONS SPECIALIST  
 EPA Region: 09  
 Land Type: Private  
 Federal Waste Generator Description: Conditionally Exempt Small Quantity Generator  
 Non-Notifier: Not reported  
 Biennial Report Cycle: 2015  
 Accessibility: Not reported  
 Active Site Indicator: Handler Activities

Map ID  
Direction  
Distance  
Elevation

MAP FINDINGS

Site

Database(s)

EDR ID Number  
EPA ID Number

**WALGREENS #13052 (Continued)**

**1016954632**

State District Owner:	Not reported
State District:	Not reported
Mailing Address:	GREYHAWK CT
Mailing City, State, Zip:	CARLSBAD, CA 92010
Owner Name:	Secosw Llc
Owner Type:	Private
Operator Name:	Walgreen Co.
Operator Type:	Private
Short-Term Generator Activity:	No
Importer Activity:	No
Mixed Waste Generator:	No
Transporter Activity:	No
Transfer Facility Activity:	No
Recycler Activity with Storage:	No
Small Quantity On-Site Burner Exemption:	No
Smelting Melting and Refining Furnace Exemption:	No
Underground Injection Control:	No
Off-Site Waste Receipt:	No
Universal Waste Indicator:	No
Universal Waste Destination Facility:	No
Federal Universal Waste:	No
Active Site State-Reg Handler:	---
Federal Facility Indicator:	Not reported
Hazardous Secondary Material Indicator:	NN
Sub-Part K Indicator:	Not reported
2018 GPRC Permit Baseline:	Not on the Baseline
2018 GPRC Renewals Baseline:	Not on the Baseline
202 GPRC Corrective Action Baseline:	No
Subject to Corrective Action Universe:	No
Non-TSDFs Where RCRA CA has Been Imposed Universe:	No
Corrective Action Priority Ranking:	No NCAPS ranking
Environmental Control Indicator:	No
Institutional Control Indicator:	No
Human Exposure Controls Indicator:	N/A
Groundwater Controls Indicator:	N/A
Significant Non-Complier Universe:	No
Unaddressed Significant Non-Complier Universe:	No
Addressed Significant Non-Complier Universe:	No
Significant Non-Complier With a Compliance Schedule Universe:	No
Financial Assurance Required:	Not reported
Handler Date of Last Change:	20161104
Recognized Trader-Importer:	No
Recognized Trader-Exporter:	No
Importer of Spent Lead Acid Batteries:	No
Exporter of Spent Lead Acid Batteries:	No
Recycler Activity Without Storage:	Not reported
Manifest Broker:	Not reported
Sub-Part P Indicator:	No

Biennial: List of Years

Year: 2015

[Click Here for Biennial Reporting System Data:](#)

Year: 2013

[Click Here for Biennial Reporting System Data:](#)

Map ID  
Direction  
Distance  
Elevation

MAP FINDINGS

Site

Database(s)

EDR ID Number  
EPA ID Number

**WALGREENS #13052 (Continued)**

**1016954632**

Hazardous Waste Summary:

Waste Code:	D001
Waste Description:	Ignitable Waste
Waste Code:	D002
Waste Description:	Corrosive Waste
Waste Code:	D007
Waste Description:	Chromium
Waste Code:	D009
Waste Description:	Mercury
Waste Code:	D010
Waste Description:	Selenium
Waste Code:	D024
Waste Description:	M-Cresol
Waste Code:	P001
Waste Description:	2h-1-Benzopyran-2-One, 4-Hydroxy-3-(3-Oxo-1-Phenylbutyl)-, & Salts, When Present At Concentrations Greater Than 0.3% (Or) Warfarin, & Salts, When Present At Concentrations Greater Than 0.3%
Waste Code:	P075
Waste Description:	Nicotine, & Salts (Or) Pyridine, 3-(1-Methyl-2-Pyrrolidinyl)-,(S)-, & Salts
Waste Code:	U034
Waste Description:	Acetaldehyde, Trichloro- (Or) Chloral
Waste Code:	U165
Waste Description:	Naphthalene

Handler - Owner Operator:

Owner/Operator Indicator:	Operator
Owner/Operator Name:	WALGREEN CO
Legal Status:	Private
Date Became Current:	20100108
Date Ended Current:	Not reported
Owner/Operator Address:	Not reported
Owner/Operator City,State,Zip:	Not reported
Owner/Operator Telephone:	Not reported
Owner/Operator Telephone Ext:	Not reported
Owner/Operator Fax:	Not reported
Owner/Operator Email:	Not reported

Owner/Operator Indicator:	Owner
Owner/Operator Name:	SECOSW LLC
Legal Status:	Private
Date Became Current:	20101227
Date Ended Current:	Not reported
Owner/Operator Address:	10951 SORRENTO VALLEY RD STE 2A
Owner/Operator City,State,Zip:	SAN DIEGO, CA 92121
Owner/Operator Telephone:	858-452-1231
Owner/Operator Telephone Ext:	Not reported

Map ID  
Direction  
Distance  
Elevation

MAP FINDINGS

Site

Database(s)

EDR ID Number  
EPA ID Number

**WALGREENS #13052 (Continued)**

**1016954632**

Owner/Operator Fax: Not reported  
Owner/Operator Email: Not reported

Owner/Operator Indicator: Operator  
Owner/Operator Name: WALGREEN CO.  
Legal Status: Private  
Date Became Current: 20110125  
Date Ended Current: Not reported  
Owner/Operator Address: Not reported  
Owner/Operator City,State,Zip: Not reported  
Owner/Operator Telephone: Not reported  
Owner/Operator Telephone Ext: Not reported  
Owner/Operator Fax: Not reported  
Owner/Operator Email: Not reported

Owner/Operator Indicator: Owner  
Owner/Operator Name: SECOSW LLC  
Legal Status: Private  
Date Became Current: 20100108  
Date Ended Current: Not reported  
Owner/Operator Address: 10951 SORRENTO VALLEY RD  
Owner/Operator City,State,Zip: SAN DIEGO, CA 92121  
Owner/Operator Telephone: 858-452-1231  
Owner/Operator Telephone Ext: Not reported  
Owner/Operator Fax: Not reported  
Owner/Operator Email: Not reported

Historic Generators:

Receive Date: 20140609  
Handler Name: WALGREENS #13052  
Federal Waste Generator Description: Conditionally Exempt Small Quantity Generator  
State District Owner: Not reported  
Large Quantity Handler of Universal Waste: No  
Recognized Trader Importer: No  
Recognized Trader Exporter: No  
Spent Lead Acid Battery Importer: No  
Spent Lead Acid Battery Exporter: No  
Current Record: No  
Non Storage Recycler Activity: Not reported  
Electronic Manifest Broker: Not reported

Receive Date: 20160415  
Handler Name: WALGREENS #13052  
Federal Waste Generator Description: Conditionally Exempt Small Quantity Generator  
State District Owner: Not reported  
Large Quantity Handler of Universal Waste: No  
Recognized Trader Importer: No  
Recognized Trader Exporter: No  
Spent Lead Acid Battery Importer: No  
Spent Lead Acid Battery Exporter: No  
Current Record: Yes  
Non Storage Recycler Activity: Not reported  
Electronic Manifest Broker: Not reported

List of NAICS Codes and Descriptions:

NAICS Code: 44611

Map ID  
Direction  
Distance  
Elevation

MAP FINDINGS

Site

Database(s)

EDR ID Number  
EPA ID Number

**WALGREENS #13052 (Continued)**

**1016954632**

NAICS Description: PHARMACIES AND DRUG STORES

Facility Has Received Notices of Violations:

Violations: No Violations Found

Evaluation Action Summary:

Evaluations: No Evaluations Found

**O75**  
**North**  
**1/8-1/4**  
**0.225 mi.**  
**1190 ft.**

**TMI**  
**4079 CALLE PLATINO**  
**OCEANSIDE, CA 92056**  
**Site 1 of 2 in cluster O**

**SAN DIEGO CO. SAM**  
**CPS-SLIC**  
**San Diego Co. HMMD**  
**EMI**  
**CERS**

**S102803820**  
**N/A**

**Relative:**  
**Higher**

SAN DIEGO CO. SAM:

**Actual:**  
**299 ft.**

Name: TMI  
Address: 4079 CALLE PLATINO  
City,State,Zip: OCEANSIDE, CA 920565805  
Case Number: H28270-001  
Agency: DEH Site Assessment & Mitigation  
**Funding: Private - VAP**  
Facility Type: Complaint  
Facility Status: Closed Case  
Date: 10/6/1995  
Date Began: 10/6/1995

CPS-SLIC:

Name: TMI  
Address: 4079 CALLE PLATINO  
City,State,Zip: OCEANSIDE, CA 920565805  
Region: STATE  
**Facility Status: Completed - Case Closed**  
Status Date: 10/06/1995  
Global Id: T0608107511  
Lead Agency: SAN DIEGO COUNTY LOP  
Lead Agency Case Number: H28270-001  
Latitude: 33.205908  
Longitude: -117.292474  
Case Type: Cleanup Program Site  
Case Worker: KH  
Local Agency: SAN DIEGO COUNTY LOP  
RB Case Number: Not reported  
File Location: Local Agency  
Potential Media Affected: Under Investigation  
Potential Contaminants of Concern: Gasoline  
EPA Region: 9  
Coordinate Source: Google Geocode  
Cuf Case: NO  
Quantity Released Gallons: Not reported  
Begin Date: 10/06/1995  
Leak Reported Date: 10/06/1995  
How Discovered: Not reported  
How Discovered Description: Not reported  
Discharge Source: Not reported  
Discharge Cause: Not reported



Map ID  
Direction  
Distance  
Elevation

MAP FINDINGS

Site

Database(s)

EDR ID Number  
EPA ID Number

**TMI (Continued)**

**S102803820**

Stop Method: Not reported  
Stop Description: Not reported  
No Further Action Date: 10/06/1995  
CA Water Watershed Name: Carlsbad - Loma Alta (904.10)  
Dwr Groundwater Subbasin Name: Not reported  
Disadvantaged Community: Not reported  
CA Enviroscreen 3 Score: 21-25%  
CA Enviroscreen 4 Score: 15-20%  
Military DOD Site: No  
Facility Project Subtype: Not reported  
RWQCB Region: SAN DIEGO RWQCB (REGION 9)  
Site History: Not reported

[Click here to access the California GeoTracker records for this facility:](#)

**HMMD SAN DIEGO:**

Name: VERIZON WIRELESS: WATKINS COLLEGE  
Address: 4079 CALLE PLATINO  
City,State,Zip: OCEANSIDE, CA 92056  
Permit Number: Not reported  
Business Type: Not reported  
EPA Id Number: Not reported  
APN: Not reported  
Last HMMD Inspection: Not reported  
Facility Telephone: (949) 403-9456  
Permit Status: Permit Renewed  
Permit Expiration: Not reported  
Date Last Updated: 05/04/2023  
Facility Owner: Not reported  
Facility Mailing Address: 15505 Sand Canyon Avenue, Irvine, CA 92618  
Facility Mailing City: Not reported  
Facility Mailing State: Not reported  
Facility Mailing Zip: Not reported  
UST Owner: N  
Handle Regulated Hazmat: Not reported  
Own Or Operate UST: Not reported  
Subject To APSA: Not reported  
Generate Haz Waste: N  
Treat Haz Waste: N  
Generate Medical Waste: Not reported

**Inspection Violation:**

Record ID: DEH2004-HUPFP-202920  
Permit Status: Permit Renewed  
Active Permit: Y  
Facility Id Number: 37-000-202920  
Program Element: Hazardous Materials Release Response Plans  
Inspection Type: Routine  
Inspection Number: 7077452  
Return To Compliance Date: Not reported  
Nov: Not reported  
Violation Classification: Not reported  
Underground Storage Tank Id: Not reported  
Container/Tank Id: Not reported  
Last Update: 2023-05-04T03:51:25.000  
Inspection Date: 2023-03-23T00:00:00.000  
Violation Code: HMD0000 HAZARDOUS MATERIALS REQUIREMENTS

Map ID  
Direction  
Distance  
Elevation

MAP FINDINGS

Site

Database(s)

EDR ID Number  
EPA ID Number

**TMI (Continued)**

**S102803820**

Record ID: DEH2004-HUPFP-202920  
Permit Status: Permit Renewed  
Active Permit: Y  
Facility Id Number: 37-000-202920  
Program Element: Hazardous Materials Release Response Plans  
Inspection Type: Routine  
Inspection Number: 7077452  
Return To Compliance Date: Not reported  
Nov: No  
Violation Classification: Minor  
Underground Storage Tank Id: Not reported  
Container/Tank Id: Not reported  
Last Update: 2023-05-04T03:51:25.000  
Inspection Date: 2023-03-23T00:00:00.000  
Violation Code: 1010006 Failed to update HMBP in CERS within 30 days of a substantial change to any portion of the HMBP, including inventory changes or facility information. HSC 25508.1(a-f); 19 CCR 2654(d); SDCC 68.904(c)(6)

**Waste and Materials:**

Record ID: DEH2004-HUPFP-202920  
Permit Status: Permit Renewed  
Active Permit: Y  
Child Record Id: DEH2017-HCHEM-0125740  
Trade Secret: N  
Hazardous Material Type: Mixture  
Last Updated: 2017-07-27T06:28:27.000  
Chemical Name: Lead Acid Batteries  
Common Name: Lead Acid Batteries  
Case Number: Not reported

Record ID: DEH2004-HUPFP-202920  
Permit Status: Permit Renewed  
Active Permit: Y  
Child Record Id: DEH2021-HCHEM-0299748  
Trade Secret: N  
Hazardous Material Type: Mixture  
Last Updated: 2023-03-24T03:25:37.000  
Chemical Name: Lead Acid Batteries  
Common Name: Lead Acid Batteries  
Case Number: Not reported

Record ID: DEH2004-HUPFP-202920  
Permit Status: Permit Renewed  
Active Permit: Y  
Child Record Id: DEH2023-HCHEM-0369252  
Trade Secret: N  
Hazardous Material Type: Mixture  
Last Updated: 2023-05-04T03:51:27.000  
Chemical Name: Lead Acid Batteries  
Common Name: Lead Acid Batteries  
Case Number: Not reported

Record ID: DEH2004-HUPFP-202920  
Permit Status: Permit Renewed  
Active Permit: Y  
Child Record Id: DEH2018-HCHEM-0170246

Map ID  
Direction  
Distance  
Elevation

MAP FINDINGS

Site

Database(s)

EDR ID Number  
EPA ID Number

**TMI (Continued)**

**S102803820**

Trade Secret: N  
Hazardous Material Type: Mixture  
Last Updated: 2018-06-16T02:30:48.000  
Chemical Name: Lead Acid Batteries  
Common Name: Lead Acid Batteries  
Case Number: Not reported

Record ID: DEH2004-HUPFP-202920  
Permit Status: Permit Renewed  
Active Permit: Y  
Child Record Id: DEH2018-HCHEM-0202319  
Trade Secret: N  
Hazardous Material Type: Mixture  
Last Updated: 2020-02-12T02:00:10.000  
Chemical Name: Lead Acid Batteries  
Common Name: Lead Acid Batteries  
Case Number: Not reported

Name: VERIZON WIRELESS - WATKINS COLLEGE  
Address: 4079 CALLE PLATINO  
City,State,Zip: OCEANSIDE, CA 92056  
Permit Number: 202920  
Business Type: 6HK52  
EPA Id Number: Not reported  
APN: 162-503-34-00  
Last HMMD Inspection: 09/07/2011  
Facility Telephone: 949-286-7000  
Permit Status: OPEN  
Permit Expiration: 03/31/2013  
Date Last Updated: 11/02/2012  
Facility Owner: VERIZON WIRELESS  
Facility Mailing Address: 15505 SAND CANYON AVE BLDG D  
Facility Mailing City: IRVINE  
Facility Mailing State: CA  
Facility Mailing Zip: 92618  
UST Owner: Not reported  
Handle Regulated Hazmat: Not reported  
Own Or Operate UST: Not reported  
Subject To APSA: Not reported  
Generate Haz Waste: Not reported  
Treat Haz Waste: Not reported  
Generate Medical Waste: Not reported

Inventory Active Permits (not SQG Medical):

Permit Number: 202920  
Update Date: 11/02/2012  
Case Number: 68476-34-6  
Name: DIESEL FUEL  
Other Information: DIESEL FUEL, OIL #2  
Material Waste: Material  
Hazardous Categories 1: FIRE  
Hazardous Categories 2: Not reported

Permit Number: 202920  
Update Date: 11/02/2012  
Case Number: 7664-93-9  
Name: SULFURIC ACID, 30%

Map ID  
Direction  
Distance  
Elevation

MAP FINDINGS

Site

Database(s)

EDR ID Number  
EPA ID Number

**TMI (Continued)**

**S102803820**

Other Information: BATTERY ELECTROLYTE  
Material Waste: Material  
Hazardous Categories 1: ACUTE  
Hazardous Categories 2: Not reported

Violations Active Permits:

Permit Number: 202920  
Update Date: 11/02/2012  
Inspection Date: 03/17/2006  
Violation Code: 6HV1002  
Violation: HMBP NOT ESTABLISHED/IMPLEMENTED.  
Violation Citation: Hazardous materials handler has not established/implemented a business plan. HSC 25503.5(a)  
Activity: ACTIVE

Name: VERIZON WIRELESS - WATKINS COLLEGE  
Address: 4079 CALLE PLATINO  
City,State,Zip: OCEANSIDE, CA 92056  
Permit Number: 202920  
Business Type: 6HK52  
EPA Id Number: Not reported  
APN: 162-503-34-00  
Last HMMMD Inspection: 09/07/2011  
Facility Telephone: 949-286-7000  
Permit Status: OPEN  
Permit Expiration: 03/31/2013  
Date Last Updated: 11/02/2012  
Facility Owner: VERIZON WIRELESS  
Facility Mailing Address: 15505 SAND CANYON AVE BLDG D  
Facility Mailing City: IRVINE  
Facility Mailing State: CA  
Facility Mailing Zip: 92618  
UST Owner: Not reported  
Handle Regulated Hazmat: Y  
Own Or Operate UST: Not reported  
Subject To APSA: Not reported  
Generate Haz Waste: Not reported  
Treat Haz Waste: Not reported  
Generate Medical Waste: Not reported

Inventory Active Permits (not SQG Medical):

Permit Number: 202920  
Update Date: 11/02/2012  
Case Number: 68476-34-6  
Name: DIESEL FUEL  
Other Information: DIESEL FUEL, OIL #2  
Material Waste: Material  
Hazardous Categories 1: FIRE  
Hazardous Categories 2: Not reported

Permit Number: 202920  
Update Date: 11/02/2012  
Case Number: 7664-93-9  
Name: SULFURIC ACID, 30%  
Other Information: BATTERY ELECTROLYTE  
Material Waste: Material

Map ID  
Direction  
Distance  
Elevation

MAP FINDINGS

Site

Database(s)

EDR ID Number  
EPA ID Number

**TMI (Continued)**

**S102803820**

Hazardous Categories 1: ACUTE  
Hazardous Categories 2: Not reported

Violations Active Permits:

Permit Number: 202920  
Update Date: 11/02/2012  
Inspection Date: 03/17/2006  
Violation Code: 6HV1002  
Violation: HMBP NOT ESTABLISHED/IMPLEMENTED.  
Violation Citation: Hazardous materials handler has not established/implemented a business plan. HSC 25503.5(a)  
Activity: ACTIVE

EMI:

Name: T M I  
Address: 4079 CALLE PLATINO  
City,State,Zip: OCEANSIDE, CA 920560000  
Year: 1990  
County Code: 37  
Air Basin: SD  
Facility ID: 6794  
Air District Name: SD  
SIC Code: 3728  
Air District Name: SAN DIEGO COUNTY APCD  
Community Health Air Pollution Info System: Not reported  
Consolidated Emission Reporting Rule: Not reported  
Total Organic Hydrocarbon Gases Tons/Yr: 14  
Reactive Organic Gases Tons/Yr: 0  
Carbon Monoxide Emissions Tons/Yr: 0  
NOX - Oxides of Nitrogen Tons/Yr: 0  
SOX - Oxides of Sulphur Tons/Yr: 0  
Particulate Matter Tons/Yr: 0  
Part. Matter 10 Micrometers and Smlr Tons/Yr:0

Name: T M I  
Address: 4079 CALLE PLATINO  
City,State,Zip: OCEANSIDE, CA 920560000  
Year: 1995  
County Code: 37  
Air Basin: SD  
Facility ID: 6794  
Air District Name: SD  
SIC Code: 3728  
Air District Name: SAN DIEGO COUNTY APCD  
Community Health Air Pollution Info System: Not reported  
Consolidated Emission Reporting Rule: Not reported  
Total Organic Hydrocarbon Gases Tons/Yr: 1  
Reactive Organic Gases Tons/Yr: 0  
Carbon Monoxide Emissions Tons/Yr: 0  
NOX - Oxides of Nitrogen Tons/Yr: 0  
SOX - Oxides of Sulphur Tons/Yr: 0  
Particulate Matter Tons/Yr: 0  
Part. Matter 10 Micrometers and Smlr Tons/Yr:0

Name: T M I

Map ID  
Direction  
Distance  
Elevation

MAP FINDINGS

Site

Database(s)

EDR ID Number  
EPA ID Number

**TMI (Continued)**

**S102803820**

Address: 4079 CALLE PLATINO  
City,State,Zip: OCEANSIDE, CA 920560000  
Year: 1996  
County Code: 37  
Air Basin: SD  
Facility ID: 6794  
Air District Name: SD  
SIC Code: 3728  
Air District Name: SAN DIEGO COUNTY APCD  
Community Health Air Pollution Info System: Not reported  
Consolidated Emission Reporting Rule: Not reported  
Total Organic Hydrocarbon Gases Tons/Yr: 1  
Reactive Organic Gases Tons/Yr: 0  
Carbon Monoxide Emissions Tons/Yr: 0  
NOX - Oxides of Nitrogen Tons/Yr: 0  
SOX - Oxides of Sulphur Tons/Yr: 0  
Particulate Matter Tons/Yr: 0  
Part. Matter 10 Micrometers and Smllr Tons/Yr:0

Name: T M I  
Address: 4079 CALLE PLATINO  
City,State,Zip: OCEANSIDE, CA 920560000  
Year: 1997  
County Code: 37  
Air Basin: SD  
Facility ID: 6794  
Air District Name: SD  
SIC Code: 3728  
Air District Name: SAN DIEGO COUNTY APCD  
Community Health Air Pollution Info System: Not reported  
Consolidated Emission Reporting Rule: Not reported  
Total Organic Hydrocarbon Gases Tons/Yr: 1  
Reactive Organic Gases Tons/Yr: 0  
Carbon Monoxide Emissions Tons/Yr: 0  
NOX - Oxides of Nitrogen Tons/Yr: 0  
SOX - Oxides of Sulphur Tons/Yr: 0  
Particulate Matter Tons/Yr: 0  
Part. Matter 10 Micrometers and Smllr Tons/Yr:0

**CERS:**

Name: TMI  
Address: 4079 CALLE PLATINO  
City,State,Zip: OCEANSIDE, CA 920565805  
Site ID: 690738  
CERS ID: T0608107511  
CERS Description: Cleanup Program Site

**Affiliation:**

Affiliation Type Desc: Local Agency Caseworker  
Entity Name: KEVIN HEATON - SAN DIEGO COUNTY LOP  
Entity Title: Not reported  
Affiliation Address: P.O. Box 129261  
Affiliation City: San Diego  
Affiliation State: CA  
Affiliation Country: Not reported  
Affiliation Zip: Not reported  
Affiliation Phone: ,

Map ID  
Direction  
Distance  
Elevation

MAP FINDINGS

Site

Database(s)

EDR ID Number  
EPA ID Number

**TMI (Continued)**

**S102803820**

Name: VERIZON WIRELESS: WATKINS COLLEGE  
Address: 4079 CALLE PLATINO  
City,State,Zip: OCEANSIDE, CA 92056  
Site ID: 414975  
CERS ID: 10165373  
CERS Description: Chemical Storage Facilities

Violations:

Site ID: 414975  
Site Name: Verizon Wireless: Watkins College  
Violation Date: 03-23-2023  
Citation: HSC 6.95 25508.1(a)-(f) - California Health and Safety Code, Chapter 6.95, Section(s) 25508.1(a)-(f)  
Violation Description: Failure to electronically update business plan within 30 days of any one of the following events: A 100 percent or more increase in the quantity of a previously disclosed material. Any handling of a previously undisclosed hazardous materials at or above reportable quantities. A change of business address, business ownership, or business name. A substantial change in the handler's operations that requires modification to any portion of the business plan.  
Violation Notes: Inspection Sequence ID:7077452  
Violation Division: San Diego County Department of Env Health  
Violation Program: HMRRP  
Violation Source: CERS,

Evaluation:

Eval General Type: Compliance Evaluation Inspection  
Eval Date: 04-07-2017  
Violations Found: No  
Eval Type: Routine done by local agency  
Eval Notes: Inspector: Khan Steven Inspection ID:5694990  
Eval Division: San Diego County Department of Env Health  
Eval Program: HMRRP  
Eval Source: CERS,

Eval General Type: Compliance Evaluation Inspection  
Eval Date: 04-25-2019  
Violations Found: No  
Eval Type: Routine done by local agency  
Eval Notes: Inspector: Beacon Ellen Inspection ID:6141181  
Eval Division: San Diego County Department of Env Health  
Eval Program: HMRRP  
Eval Source: CERS,

Eval General Type: Compliance Evaluation Inspection  
Eval Date: 03-23-2023  
Violations Found: Yes  
Eval Type: Routine done by local agency  
Eval Notes: Inspector: Jr Wilfred Inspection ID:7077452  
Eval Division: San Diego County Department of Env Health  
Eval Program: HMRRP  
Eval Source: CERS,

Coordinates:

Site ID: 414975  
Facility Name: Verizon Wireless: Watkins College  
Env Int Type Code: HMBP

Map ID  
Direction  
Distance  
Elevation

MAP FINDINGS

Site

Database(s)

EDR ID Number  
EPA ID Number

**TMI (Continued)**

**S102803820**

Program ID: 10165373  
Coord Name: Not reported  
Ref Point Type Desc: Center of a facility or station.,  
Latitude: 33.205760  
Longitude: -117.292450

Affiliation:

Affiliation Type Desc: Environmental Contact  
Entity Name: Environmental Compliance  
Entity Title: Not reported  
Affiliation Address: 15505 Sand Canyon Avenue  
Affiliation City: Irvine  
Affiliation State: CA  
Affiliation Country: Not reported  
Affiliation Zip: 92618  
Affiliation Phone: ,

Affiliation Type Desc: Facility Mailing Address  
Entity Name: Mailing Address  
Entity Title: Not reported  
Affiliation Address: 15505 Sand Canyon Avenue  
Affiliation City: Irvine  
Affiliation State: CA  
Affiliation Country: Not reported  
Affiliation Zip: 92618  
Affiliation Phone: ,

Affiliation Type Desc: Identification Signer  
Entity Name: Wilson Rodriguez  
Entity Title: Engr III Spec-RE/Regulatory  
Affiliation Address: Not reported  
Affiliation City: Not reported  
Affiliation State: Not reported  
Affiliation Country: Not reported  
Affiliation Zip: Not reported  
Affiliation Phone: ,

Affiliation Type Desc: Legal Owner  
Entity Name: Verizon Wireless  
Entity Title: Not reported  
Affiliation Address: 15505 Sand Canyon Avenue  
Affiliation City: Irvine  
Affiliation State: CA  
Affiliation Country: United States  
Affiliation Zip: 92618  
Affiliation Phone: (949) 286-7000,

Affiliation Type Desc: Parent Corporation  
Entity Name: Verizon Wireless [Southern California]  
Entity Title: Not reported  
Affiliation Address: Not reported  
Affiliation City: Not reported  
Affiliation State: Not reported  
Affiliation Country: Not reported  
Affiliation Zip: Not reported  
Affiliation Phone: ,



Map ID  
Direction  
Distance  
Elevation

MAP FINDINGS

Site

Database(s)

EDR ID Number  
EPA ID Number

**TMI (Continued)**

**S102803820**

Affiliation Type Desc: CUPA District  
Entity Name: San Diego County Env Health Qlty  
Entity Title: Not reported  
Affiliation Address: PO Box 129261  
Affiliation City: San Diego  
Affiliation State: CA  
Affiliation Country: Not reported  
Affiliation Zip: 92112-9261  
Affiliation Phone: (858) 505-6880,

Affiliation Type Desc: Document Preparer  
Entity Name: Steve Skanderson, Stantec  
Entity Title: Not reported  
Affiliation Address: Not reported  
Affiliation City: Not reported  
Affiliation State: Not reported  
Affiliation Country: Not reported  
Affiliation Zip: Not reported  
Affiliation Phone: ,

Affiliation Type Desc: Operator  
Entity Name: Verizon Wireless  
Entity Title: Not reported  
Affiliation Address: Not reported  
Affiliation City: Not reported  
Affiliation State: Not reported  
Affiliation Country: Not reported  
Affiliation Zip: Not reported  
Affiliation Phone: (949) 286-7000,

**K76** **SUMITOMO METAL MINING USA INC**  
**NNW**  
**1/8-1/4** **OCEANSIDE, CA**  
**0.226 mi.**  
**1192 ft.** **Site 7 of 7 in cluster K**

**PFAS ECHO** **1027424187**  
**N/A**

**Relative:**  
**Higher**

**PFAS ECHO:**

**Actual:**  
**293 ft.**

Name: SUMITOMO METAL MINING USA INC  
Address: Not reported  
City,State,Zip: OCEANSIDE, CA  
Latitude: 33.20617  
Longitude: -117.29405  
Count: 1  
County: SAN DIEGO  
Status: Active  
Region: 09  
Industry: Metal Machinery Mfg  
ECHO Facility Report: <https://echo.epa.gov/detailed-facility-report?fid=110000907635>  
Facility Percent Minority: 53.37  
Facility Derived Tribes: Pala Band of Mission Indians - 14.3 mile(s), San Pasqual Band of Diegueno Mission Indians of California - 17.6 mile(s), Rincon Band of Luiseno Mission Indians of Rincon Reservation, California - 18 mile(s), Pauma Band of Luiseno Mission Indians of the Pau  
Facility Population: 4850.71  
EPA Programs: RCRA  
Federal Facility: No  
Federal Agency: -

Map ID  
Direction  
Distance  
Elevation

MAP FINDINGS

Site

Database(s)

EDR ID Number  
EPA ID Number

SUMITOMO METAL MINING USA INC (Continued)

1027424187

Facility FIPS Code:	06073
Facility Indian Country Flag:	N
Facility Collection Method:	ADDRESS MATCHING-HOUSE NUMBER
Facility Derived HUC:	18070303
Facility Derived WBD:	180703030504
Facility Derived CD113:	49
Facility Derived CB2010:	060730185131030
Facility Major Flag:	Y
Facility Active Flag:	Y
Facility Inspection Count:	0
Facility Date Last Inspection:	-
Facility Days Last Inspection:	-
Facility Informal Count:	0
Facility Date Last Informal Action:	-
Facility Formal Action Count:	0
Facility Date Last Formal Action:	-
Facility Total Penalties:	0
Facility Penalty Count:	-
Facility Date Last Penalty:	-
Facility Last Penalty AMT:	-
Facility QTRS With NC:	0
Facility Programs With SNC:	0
Facility Compliance Status:	No Violation Identified
Facility SNC Flag:	N
AIR Flag:	N
NPDES Flag:	N
SDWIS Flag:	N
RCRA Flag:	Y
TRI Flag:	N
GHG Flag:	N
AIR IDS:	-
CAA Permit Types:	-
CAA NAICS:	-
CAA SICS:	-
NPDES IDS:	-
CWA Permit Types:	-
CWA NAICS:	-
CWA SICS:	-
RCRA IDS:	CAD982414146
RCRA Permit Types:	Legacy TSDF, SQG
RCRA NAICS:	332999
SDWA IDS:	-
SDWA System Types:	-
SDWA Compliance Status:	-
SDWA SNC Flag:	N
TRI IDS:	-
TRI Releases Transfers:	-
TRI On Site Releases:	-
TRI Off Site Transfers:	-
TRI Reporter:	-
Facility IMP Water Flag:	-
EJSCREEN Flag US:	Y
EJSCREEN Report:	<a href="https://ejscreen.epa.gov/mapper/mobile/EJSCREEN_mobile.aspx?geometry=%7B%22x%22:-117.29405,%22y%22:33.20617,%22spatialReference%22:%7B%22wkid%22:4326%7D%7D&amp;unit=9035&amp;areatype=&amp;areaid=&amp;basemap=streets&amp;distance=1">https://ejscreen.epa.gov/mapper/mobile/EJSCREEN_mobile.aspx?geometry=%7B%22x%22:-117.29405,%22y%22:33.20617,%22spatialReference%22:%7B%22wkid%22:4326%7D%7D&amp;unit=9035&amp;areatype=&amp;areaid=&amp;basemap=streets&amp;distance=1</a>

**MAP FINDINGS**

Map ID  
 Direction  
 Distance  
 Elevation

Site

Database(s)

EDR ID Number  
 EPA ID Number

<b>P77</b>	<b>JOSEPH MIDILI</b>	<b>RCRA NonGen / NLR</b>	<b>1026822143</b>
<b>ESE</b>	<b>4138 LYNETTE CIRCLE</b>		<b>CAC003135094</b>
<b>1/8-1/4</b>	<b>OCEANSIDE, CA 92056</b>		
<b>0.228 mi.</b>			
<b>1202 ft.</b>	<b>Site 1 of 3 in cluster P</b>		

**Relative:**  
**Higher**  
**Actual:**  
**405 ft.**

RCRA Listings:	20210819
Date Form Received by Agency:	20210819
Handler Name:	Joseph Midili
Handler Address:	4138 LYNETTE CIRCLE
Handler City,State,Zip:	OCEANSIDE, CA 92056
EPA ID:	CAC003135094
Contact Name:	JOSEPH MIDILI
Contact Address:	4138 LYNETTE CIRCLE
Contact City,State,Zip:	OCEANSIDE, CA 92056
Contact Telephone:	760-822-4064
Contact Fax:	Not reported
Contact Email:	JSARDO@HSABATEMENT.COM
Contact Title:	Not reported
EPA Region:	09
Land Type:	Not reported
Federal Waste Generator Description:	Not a generator, verified
Non-Notifier:	Not reported
Biennial Report Cycle:	Not reported
Accessibility:	Not reported
Active Site Indicator:	Not reported
State District Owner:	Not reported
State District:	Not reported
Mailing Address:	4138 LYNETTE CIRCLE
Mailing City,State,Zip:	OCEANSIDE, CA 92056
Owner Name:	Joseph Midili
Owner Type:	Other
Operator Name:	Joseph Midili
Operator Type:	Other
Short-Term Generator Activity:	No
Importer Activity:	No
Mixed Waste Generator:	No
Transporter Activity:	No
Transfer Facility Activity:	No
Recycler Activity with Storage:	No
Small Quantity On-Site Burner Exemption:	No
Smelting Melting and Refining Furnace Exemption:	No
Underground Injection Control:	No
Off-Site Waste Receipt:	No
Universal Waste Indicator:	No
Universal Waste Destination Facility:	No
Federal Universal Waste:	No
Active Site State-Reg Handler:	---
Federal Facility Indicator:	Not reported
Hazardous Secondary Material Indicator:	N
Sub-Part K Indicator:	Not reported
2018 GPRC Permit Baseline:	Not on the Baseline
2018 GPRC Renewals Baseline:	Not on the Baseline
202 GPRC Corrective Action Baseline:	No
Subject to Corrective Action Universe:	No
Non-TSDFs Where RCRA CA has Been Imposed Universe:	No
Corrective Action Priority Ranking:	No NCAPS ranking
Environmental Control Indicator:	No
Institutional Control Indicator:	No

Map ID  
Direction  
Distance  
Elevation

MAP FINDINGS

Site

Database(s)

EDR ID Number  
EPA ID Number

**JOSEPH MIDILI (Continued)**

**1026822143**

Human Exposure Controls Indicator: N/A  
Groundwater Controls Indicator: N/A  
Significant Non-Complier Universe: No  
Unaddressed Significant Non-Complier Universe: No  
Addressed Significant Non-Complier Universe: No  
Significant Non-Complier With a Compliance Schedule Universe: No  
Financial Assurance Required: Not reported  
Handler Date of Last Change: 20210819  
Recognized Trader-Importer: No  
Recognized Trader-Exporter: No  
Importer of Spent Lead Acid Batteries: No  
Exporter of Spent Lead Acid Batteries: No  
Recycler Activity Without Storage: No  
Manifest Broker: No  
Sub-Part P Indicator: No

Handler - Owner Operator:

Owner/Operator Indicator: Owner  
Owner/Operator Name: JOSEPH MIDILI  
Legal Status: Other  
Date Became Current: Not reported  
Date Ended Current: Not reported  
Owner/Operator Address: 4138 LYNETTE CIRCLE  
Owner/Operator City,State,Zip: OCEANSIDE, CA 92056  
Owner/Operator Telephone: 760-822-4064  
Owner/Operator Telephone Ext: Not reported  
Owner/Operator Fax: Not reported  
Owner/Operator Email: Not reported

Owner/Operator Indicator: Operator  
Owner/Operator Name: JOSEPH MIDILI  
Legal Status: Other  
Date Became Current: Not reported  
Date Ended Current: Not reported  
Owner/Operator Address: 4138 LYNETTE CIRCLE  
Owner/Operator City,State,Zip: OCEANSIDE, CA 92056  
Owner/Operator Telephone: 760-822-4064  
Owner/Operator Telephone Ext: Not reported  
Owner/Operator Fax: Not reported  
Owner/Operator Email: Not reported

Historic Generators:

Receive Date: 20210819  
Handler Name: JOSEPH MIDILI  
Federal Waste Generator Description: Not a generator, verified  
State District Owner: Not reported  
Large Quantity Handler of Universal Waste: No  
Recognized Trader Importer: No  
Recognized Trader Exporter: No  
Spent Lead Acid Battery Importer: No  
Spent Lead Acid Battery Exporter: No  
Current Record: Yes  
Non Storage Recycler Activity: No  
Electronic Manifest Broker: No

Map ID  
 Direction  
 Distance  
 Elevation

MAP FINDINGS

Site

Database(s)

EDR ID Number  
 EPA ID Number

**JOSEPH MIDILI (Continued)**

**1026822143**

List of NAICS Codes and Descriptions:

NAICS Code: 56299  
 NAICS Description: ALL OTHER WASTE MANAGEMENT SERVICES

Facility Has Received Notices of Violations:

Violations: No Violations Found

Evaluation Action Summary:

Evaluations: No Evaluations Found

**P78**  
**ESE**  
**1/8-1/4**  
**0.228 mi.**  
**1202 ft.**

**JOSEPH MIDILI**  
**4138 LYNETTE CIRCLE**  
**OCEANSIDE, CA 92056**  
**Site 2 of 3 in cluster P**

**RCRA NonGen / NLR**

**1026808856**  
**CAC003121194**

**Relative:**  
**Higher**  
**Actual:**  
**405 ft.**

RCRA Listings:  
 Date Form Received by Agency: 20210524  
 Handler Name: Joseph Midili  
 Handler Address: 4138 LYNETTE CIRCLE  
 Handler City,State,Zip: OCEANSIDE, CA 92056  
 EPA ID: CAC003121194  
 Contact Name: JOSEPH MIDILI  
 Contact Address: 4138 LYNETTE CIRCLE  
 Contact City,State,Zip: OCEANSIDE, CA 92056  
 Contact Telephone: 760-822-4064  
 Contact Fax: Not reported  
 Contact Email: INFO@JJANDSCONSTRUCTION.COM  
 Contact Title: Not reported  
 EPA Region: 09  
 Land Type: Not reported  
 Federal Waste Generator Description: Not a generator, verified  
 Non-Notifier: Not reported  
 Biennial Report Cycle: Not reported  
 Accessibility: Not reported  
 Active Site Indicator: Not reported  
 State District Owner: Not reported  
 State District: Not reported  
 Mailing Address: 4138 LYNETTE CIRCLE  
 Mailing City,State,Zip: OCEANSIDE, CA 92056  
 Owner Name: Joseph Midili  
 Owner Type: Other  
 Operator Name: Joseph Midili  
 Operator Type: Other  
 Short-Term Generator Activity: No  
 Importer Activity: No  
 Mixed Waste Generator: No  
 Transporter Activity: No  
 Transfer Facility Activity: No  
 Recycler Activity with Storage: No  
 Small Quantity On-Site Burner Exemption: No  
 Smelting Melting and Refining Furnace Exemption: No  
 Underground Injection Control: No  
 Off-Site Waste Receipt: No  
 Universal Waste Indicator: No

Map ID  
Direction  
Distance  
Elevation

MAP FINDINGS

Site

Database(s)

EDR ID Number  
EPA ID Number

**JOSEPH MIDILI (Continued)**

**1026808856**

Universal Waste Destination Facility:	No
Federal Universal Waste:	No
Active Site State-Reg Handler:	---
Federal Facility Indicator:	Not reported
Hazardous Secondary Material Indicator:	N
Sub-Part K Indicator:	Not reported
2018 GPRA Permit Baseline:	Not on the Baseline
2018 GPRA Renewals Baseline:	Not on the Baseline
202 GPRA Corrective Action Baseline:	No
Subject to Corrective Action Universe:	No
Non-TSDFs Where RCRA CA has Been Imposed Universe:	No
Corrective Action Priority Ranking:	No NCAPS ranking
Environmental Control Indicator:	No
Institutional Control Indicator:	No
Human Exposure Controls Indicator:	N/A
Groundwater Controls Indicator:	N/A
Significant Non-Complier Universe:	No
Unaddressed Significant Non-Complier Universe:	No
Addressed Significant Non-Complier Universe:	No
Significant Non-Complier With a Compliance Schedule Universe:	No
Financial Assurance Required:	Not reported
Handler Date of Last Change:	20210601
Recognized Trader-Importer:	No
Recognized Trader-Exporter:	No
Importer of Spent Lead Acid Batteries:	No
Exporter of Spent Lead Acid Batteries:	No
Recycler Activity Without Storage:	No
Manifest Broker:	No
Sub-Part P Indicator:	No

Handler - Owner Operator:

Owner/Operator Indicator:	Owner
Owner/Operator Name: JOSEPH MIDILI	
Legal Status:	Other
Date Became Current:	Not reported
Date Ended Current:	Not reported
Owner/Operator Address:	4138 LYNETTE CIRCLE
Owner/Operator City,State,Zip:	OCEANSIDE, CA 92056
Owner/Operator Telephone:	760-822-4064
Owner/Operator Telephone Ext:	Not reported
Owner/Operator Fax:	Not reported
Owner/Operator Email:	Not reported

Owner/Operator Indicator:	Operator
Owner/Operator Name: JOSEPH MIDILI	
Legal Status:	Other
Date Became Current:	Not reported
Date Ended Current:	Not reported
Owner/Operator Address:	4138 LYNETTE CIRCLE
Owner/Operator City,State,Zip:	OCEANSIDE, CA 92056
Owner/Operator Telephone:	760-822-4064
Owner/Operator Telephone Ext:	Not reported
Owner/Operator Fax:	Not reported
Owner/Operator Email:	Not reported

Map ID  
Direction  
Distance  
Elevation

MAP FINDINGS

Site

Database(s)

EDR ID Number  
EPA ID Number

**JOSEPH MIDILI (Continued)**

**1026808856**

Historic Generators:

Receive Date: 20210524  
Handler Name: JOSEPH MIDILI  
Federal Waste Generator Description: Not a generator, verified  
State District Owner: Not reported  
Large Quantity Handler of Universal Waste: No  
Recognized Trader Importer: No  
Recognized Trader Exporter: No  
Spent Lead Acid Battery Importer: No  
Spent Lead Acid Battery Exporter: No  
Current Record: Yes  
Non Storage Recycler Activity: No  
Electronic Manifest Broker: No

List of NAICS Codes and Descriptions:

NAICS Code: 56299  
NAICS Description: ALL OTHER WASTE MANAGEMENT SERVICES

Facility Has Received Notices of Violations:

Violations: No Violations Found

Evaluation Action Summary:

Evaluations: No Evaluations Found

**P79**  
**ESE**  
**1/8-1/4**  
**0.229 mi.**  
**1207 ft.**

**ALO, JUDY**  
**4140 LYNETTE CIRCLE**  
**OCEANSIDE, CA 92056**

**RCRA NonGen / NLR**

**1024762029**  
**CAC002981890**

**Site 3 of 3 in cluster P**

**Relative:**  
**Higher**  
**Actual:**  
**404 ft.**

RCRA Listings:

Date Form Received by Agency: 20180925  
Handler Name: Alo, Judy  
Handler Address: 4140 LYNETTE CIRCLE  
Handler City,State,Zip: OCEANSIDE, CA 92056  
EPA ID: CAC002981890  
Contact Name: ALO, JUDY  
Contact Address: 4140 LYNETTE CIRCLE  
Contact City,State,Zip: OCEANSIDE, CA 92056  
Contact Telephone: 760-758-3249  
Contact Fax: Not reported  
Contact Email: VANESSAPIZARRO@ALLIANCE-ENVIRO.COM  
Contact Title: Not reported  
EPA Region: 09  
Land Type: Not reported  
Federal Waste Generator Description: Not a generator, verified  
Non-Notifier: Not reported  
Biennial Report Cycle: Not reported  
Accessibility: Not reported  
Active Site Indicator: Handler Activities  
State District Owner: Not reported  
State District: Not reported  
Mailing Address: 4140 LYNETTE CIRCLE  
Mailing City,State,Zip: OCEANSIDE, CA 92056  
Owner Name: Alo, Judy

Map ID  
 Direction  
 Distance  
 Elevation

MAP FINDINGS

Site

Database(s)

EDR ID Number  
 EPA ID Number

**ALO, JUDY (Continued)**

**1024762029**

Owner Type:	Other
Operator Name:	Alo, Judy
Operator Type:	Other
Short-Term Generator Activity:	No
Importer Activity:	No
Mixed Waste Generator:	No
Transporter Activity:	No
Transfer Facility Activity:	No
Recycler Activity with Storage:	No
Small Quantity On-Site Burner Exemption:	No
Smelting Melting and Refining Furnace Exemption:	No
Underground Injection Control:	No
Off-Site Waste Receipt:	No
Universal Waste Indicator:	Yes
Universal Waste Destination Facility:	Yes
Federal Universal Waste:	No
Active Site State-Reg Handler:	---
Federal Facility Indicator:	Not reported
Hazardous Secondary Material Indicator:	N
Sub-Part K Indicator:	Not reported
2018 GPRC Permit Baseline:	Not on the Baseline
2018 GPRC Renewals Baseline:	Not on the Baseline
202 GPRC Corrective Action Baseline:	No
Subject to Corrective Action Universe:	No
Non-TSDFs Where RCRA CA has Been Imposed Universe:	No
Corrective Action Priority Ranking:	No NCAPS ranking
Environmental Control Indicator:	No
Institutional Control Indicator:	No
Human Exposure Controls Indicator:	N/A
Groundwater Controls Indicator:	N/A
Significant Non-Complier Universe:	No
Unaddressed Significant Non-Complier Universe:	No
Addressed Significant Non-Complier Universe:	No
Significant Non-Complier With a Compliance Schedule Universe:	No
Financial Assurance Required:	Not reported
Handler Date of Last Change:	20181001
Recognized Trader-Importer:	No
Recognized Trader-Exporter:	No
Importer of Spent Lead Acid Batteries:	No
Exporter of Spent Lead Acid Batteries:	No
Recycler Activity Without Storage:	No
Manifest Broker:	No
Sub-Part P Indicator:	No

**Handler - Owner Operator:**

Owner/Operator Indicator:	Owner
Owner/Operator Name:	ALO, JUDY
Legal Status:	Other
Date Became Current:	Not reported
Date Ended Current:	Not reported
Owner/Operator Address:	4140 LYNETTE CIRCLE
Owner/Operator City,State,Zip:	OCEANSIDE, CA 92056
Owner/Operator Telephone:	760-758-3249
Owner/Operator Telephone Ext:	Not reported
Owner/Operator Fax:	Not reported
Owner/Operator Email:	Not reported



Map ID  
 Direction  
 Distance  
 Elevation

MAP FINDINGS

Site

Database(s)

EDR ID Number  
 EPA ID Number

**ALO, JUDY (Continued)**

**1024762029**

Owner/Operator Indicator:	Operator
Owner/Operator Name: ALO, JUDY	
Legal Status:	Other
Date Became Current:	Not reported
Date Ended Current:	Not reported
Owner/Operator Address:	4140 LYNETTE CIRCLE
Owner/Operator City,State,Zip:	OCEANSIDE, CA 92056
Owner/Operator Telephone:	760-758-3249
Owner/Operator Telephone Ext:	Not reported
Owner/Operator Fax:	Not reported
Owner/Operator Email:	Not reported

Historic Generators:

Receive Date:	20180925
Handler Name: ALO, JUDY	
Federal Waste Generator Description:	Not a generator, verified
State District Owner:	Not reported
Large Quantity Handler of Universal Waste:	No
Recognized Trader Importer:	No
Recognized Trader Exporter:	No
Spent Lead Acid Battery Importer:	No
Spent Lead Acid Battery Exporter:	No
Current Record:	Yes
Non Storage Recycler Activity:	Not reported
Electronic Manifest Broker:	Not reported

List of NAICS Codes and Descriptions:

NAICS Code:	56299
NAICS Description:	ALL OTHER WASTE MANAGEMENT SERVICES

Facility Has Received Notices of Violations:

Violations:	No Violations Found
-------------	---------------------

Evaluation Action Summary:

Evaluations:	No Evaluations Found
--------------	----------------------

**O80**  
**North**  
**1/8-1/4**  
**0.230 mi.**  
**1216 ft.**

**TMI**  
**4079 CALLEPLATINO RANCHO ORO**  
**OCEANSIDE, CA 92056**  
**Site 2 of 2 in cluster O**

**RCRA-SQG** **1000100218**  
**FINDS** **CAD982012197**  
**ECHO**

**Relative:**  
**Higher**  
**Actual:**  
**301 ft.**

RCRA Listings:	
Date Form Received by Agency:	19960901
Handler Name:	Tmi
Handler Address:	CALLEPLATINO RANCHO ORO
Handler City,State,Zip:	OCEANSIDE, CA 92056
EPA ID:	CAD982012197
Contact Name:	Not reported
Contact Address:	Not reported
Contact City,State,Zip:	Not reported
Contact Telephone:	Not reported
Contact Fax:	Not reported
Contact Email:	Not reported
Contact Title:	Not reported

Map ID  
 Direction  
 Distance  
 Elevation

MAP FINDINGS

Site

Database(s)

EDR ID Number  
 EPA ID Number

**TMI (Continued)**

**1000100218**

EPA Region:	09
Land Type:	Not reported
Federal Waste Generator Description:	Small Quantity Generator
Non-Notifier:	Not reported
Biennial Report Cycle:	Not reported
Accessibility:	Not reported
Active Site Indicator:	Handler Activities
State District Owner:	Ca
State District:	4
Mailing Address:	CALLEPLATINO RANCHO ORO
Mailing City,State,Zip:	OCEANSIDE, CA 92056
Owner Name:	Ap Industries Inc
Owner Type:	Private
Operator Name:	Not Required
Operator Type:	Private
Short-Term Generator Activity:	No
Importer Activity:	No
Mixed Waste Generator:	No
Transporter Activity:	No
Transfer Facility Activity:	No
Recycler Activity with Storage:	No
Small Quantity On-Site Burner Exemption:	No
Smelting Melting and Refining Furnace Exemption:	No
Underground Injection Control:	No
Off-Site Waste Receipt:	No
Universal Waste Indicator:	No
Universal Waste Destination Facility:	No
Federal Universal Waste:	No
Active Site State-Reg Handler:	---
Federal Facility Indicator:	Not reported
Hazardous Secondary Material Indicator:	NN
Sub-Part K Indicator:	Not reported
2018 GPRA Permit Baseline:	Not on the Baseline
2018 GPRA Renewals Baseline:	Not on the Baseline
202 GPRA Corrective Action Baseline:	No
Subject to Corrective Action Universe:	No
Non-TSDFs Where RCRA CA has Been Imposed Universe:	No
Corrective Action Priority Ranking:	No NCAPS ranking
Environmental Control Indicator:	No
Institutional Control Indicator:	No
Human Exposure Controls Indicator:	N/A
Groundwater Controls Indicator:	N/A
Significant Non-Complier Universe:	No
Unaddressed Significant Non-Complier Universe:	No
Addressed Significant Non-Complier Universe:	No
Significant Non-Complier With a Compliance Schedule Universe:	No
Financial Assurance Required:	Not reported
Handler Date of Last Change:	20060905
Recognized Trader-Importer:	No
Recognized Trader-Exporter:	No
Importer of Spent Lead Acid Batteries:	No
Exporter of Spent Lead Acid Batteries:	No
Recycler Activity Without Storage:	Not reported
Manifest Broker:	Not reported
Sub-Part P Indicator:	No

Map ID  
Direction  
Distance  
Elevation

MAP FINDINGS

Site

Database(s)

EDR ID Number  
EPA ID Number

**TMI (Continued)**

**1000100218**

Handler - Owner Operator:

Owner/Operator Indicator: Owner  
Owner/Operator Name: AP INDUSTRIES INC  
Legal Status: Private  
Date Became Current: Not reported  
Date Ended Current: Not reported  
Owner/Operator Address: NOT REQUIRED  
Owner/Operator City,State,Zip: NOT REQUIRED, ME 99999  
Owner/Operator Telephone: 415-555-1212  
Owner/Operator Telephone Ext: Not reported  
Owner/Operator Fax: Not reported  
Owner/Operator Email: Not reported

Owner/Operator Indicator: Operator  
Owner/Operator Name: NOT REQUIRED  
Legal Status: Private  
Date Became Current: Not reported  
Date Ended Current: Not reported  
Owner/Operator Address: NOT REQUIRED  
Owner/Operator City,State,Zip: NOT REQUIRED, ME 99999  
Owner/Operator Telephone: 415-555-1212  
Owner/Operator Telephone Ext: Not reported  
Owner/Operator Fax: Not reported  
Owner/Operator Email: Not reported

Owner/Operator Indicator: Owner  
Owner/Operator Name: AP INDUSTRIES INC  
Legal Status: Private  
Date Became Current: Not reported  
Date Ended Current: Not reported  
Owner/Operator Address: NOT REQUIRED  
Owner/Operator City,State,Zip: NOT REQUIRED, ME 99999  
Owner/Operator Telephone: 415-555-1212  
Owner/Operator Telephone Ext: Not reported  
Owner/Operator Fax: Not reported  
Owner/Operator Email: Not reported

Owner/Operator Indicator: Operator  
Owner/Operator Name: NOT REQUIRED  
Legal Status: Private  
Date Became Current: Not reported  
Date Ended Current: Not reported  
Owner/Operator Address: NOT REQUIRED  
Owner/Operator City,State,Zip: NOT REQUIRED, ME 99999  
Owner/Operator Telephone: 415-555-1212  
Owner/Operator Telephone Ext: Not reported  
Owner/Operator Fax: Not reported  
Owner/Operator Email: Not reported

Historic Generators:

Receive Date: 19960901  
Handler Name: TMI  
Federal Waste Generator Description: Large Quantity Generator  
State District Owner: Ca  
Large Quantity Handler of Universal Waste: No  
Recognized Trader Importer: No

Map ID  
Direction  
Distance  
Elevation

MAP FINDINGS

Site

Database(s)

EDR ID Number  
EPA ID Number

**TMI (Continued)**

**1000100218**

Recognized Trader Exporter: No  
Spent Lead Acid Battery Importer: No  
Spent Lead Acid Battery Exporter: No  
Current Record: No  
Non Storage Recycler Activity: Not reported  
Electronic Manifest Broker: Not reported

Receive Date: 19960901  
Handler Name: TMI  
Federal Waste Generator Description: Small Quantity Generator  
State District Owner: Ca  
Large Quantity Handler of Universal Waste: No  
Recognized Trader Importer: No  
Recognized Trader Exporter: No  
Spent Lead Acid Battery Importer: No  
Spent Lead Acid Battery Exporter: No  
Current Record: Yes  
Non Storage Recycler Activity: Not reported  
Electronic Manifest Broker: Not reported

Receive Date: 19920130  
Handler Name: TMI  
Federal Waste Generator Description: Large Quantity Generator  
State District Owner: Not reported  
Large Quantity Handler of Universal Waste: No  
Recognized Trader Importer: No  
Recognized Trader Exporter: No  
Spent Lead Acid Battery Importer: No  
Spent Lead Acid Battery Exporter: No  
Current Record: No  
Non Storage Recycler Activity: Not reported  
Electronic Manifest Broker: Not reported

List of NAICS Codes and Descriptions:

NAICS Code: 332116  
NAICS Description: METAL STAMPING  
  
NAICS Code: 332813  
NAICS Description: ELECTROPLATING, PLATING, POLISHING, ANODIZING, AND COLORING  
  
NAICS Code: 332999  
NAICS Description: ALL OTHER MISCELLANEOUS FABRICATED METAL PRODUCT MANUFACTURING

Facility Has Received Notices of Violations:

Violations: No Violations Found

Evaluation Action Summary:

Evaluations: No Evaluations Found

FINDS:

Registry ID: 110001164310

[Click Here for FRS Facility Detail Report:](#)

Map ID  
 Direction  
 Distance  
 Elevation

MAP FINDINGS

Site

Database(s)

EDR ID Number  
 EPA ID Number

**TMI (Continued)**

**1000100218**

Environmental Interest/Information System:

The Resource Conservation and Recovery Act Information System (RCRAInfo) is EPA's comprehensive information system in support of the Resource Conservation and Recovery Act (RCRA) of 1976 and the Hazardous and Solid Waste Amendments (HSWA) of 1984. It tracks many types of information about generators, transporters, treaters, storers, and disposers of hazardous waste.

[Click this hyperlink](#) while viewing on your computer to access additional FINDS: detail in the EDR Site Report.

ECHO:

Envid: 1000100218  
 Registry ID: 110001164310  
 DFR URL: <http://echo.epa.gov/detailed-facility-report?fid=110001164310>  
 Name: TMI  
 Address: 4079 CALLEPLATINO RANCHO ORO  
 City,State,Zip: OCEANSIDE, CA 92056

**81**  
**SW**  
**1/8-1/4**  
**0.235 mi.**  
**1242 ft.**

**SEGA, LAUNIUSAELUA**  
**3901 SHERBOURNE DR,**  
**OCEANSIDE, CA 92056**

**RCRA NonGen / NLR**

**1026712495**  
**CAC003100734**

**Relative:**  
**Higher**  
**Actual:**  
**386 ft.**

RCRA Listings:

Date Form Received by Agency:	20210113
Handler Name:	Sega, Launiusaelua
Handler Address:	3901 SHERBOURNE DR,
Handler City,State,Zip:	OCEANSIDE, CA 92056-3328
EPA ID:	CAC003100734
Contact Name:	SEGA, LAUNIUSAELUA
Contact Address:	3901 SHERBOURNE DR,
Contact City,State,Zip:	OCEANSIDE, CA 92056-3328
Contact Telephone:	760-207-2316
Contact Fax:	Not reported
Contact Email:	J.SEGA44@ICLOUD.COM
Contact Title:	Not reported
EPA Region:	09
Land Type:	Not reported
Federal Waste Generator Description:	Not a generator, verified
Non-Notifier:	Not reported
Biennial Report Cycle:	Not reported
Accessibility:	Not reported
Active Site Indicator:	Not reported
State District Owner:	Not reported
State District:	Not reported
Mailing Address:	3901 SHERBOURNE DR,
Mailing City,State,Zip:	OCEANSIDE, CA 92056-3328
Owner Name:	Sega, Launiusaelua
Owner Type:	Other
Operator Name:	Sega, Launiusaelua
Operator Type:	Other
Short-Term Generator Activity:	No
Importer Activity:	No
Mixed Waste Generator:	No
Transporter Activity:	No
Transfer Facility Activity:	No

Map ID  
 Direction  
 Distance  
 Elevation

MAP FINDINGS

Site

Database(s)

EDR ID Number  
 EPA ID Number

**SEGA, LAUNIUSAELUA (Continued)**

**1026712495**

Recycler Activity with Storage:	No
Small Quantity On-Site Burner Exemption:	No
Smelting Melting and Refining Furnace Exemption:	No
Underground Injection Control:	No
Off-Site Waste Receipt:	No
Universal Waste Indicator:	No
Universal Waste Destination Facility:	No
Federal Universal Waste:	No
Active Site State-Reg Handler:	---
Federal Facility Indicator:	Not reported
Hazardous Secondary Material Indicator:	N
Sub-Part K Indicator:	Not reported
2018 GPRC Permit Baseline:	Not on the Baseline
2018 GPRC Renewals Baseline:	Not on the Baseline
202 GPRC Corrective Action Baseline:	No
Subject to Corrective Action Universe:	No
Non-TSDFs Where RCRA CA has Been Imposed Universe:	No
Corrective Action Priority Ranking:	No NCAPS ranking
Environmental Control Indicator:	No
Institutional Control Indicator:	No
Human Exposure Controls Indicator:	N/A
Groundwater Controls Indicator:	N/A
Significant Non-Complier Universe:	No
Unaddressed Significant Non-Complier Universe:	No
Addressed Significant Non-Complier Universe:	No
Significant Non-Complier With a Compliance Schedule Universe:	No
Financial Assurance Required:	Not reported
Handler Date of Last Change:	20210226
Recognized Trader-Importer:	No
Recognized Trader-Exporter:	No
Importer of Spent Lead Acid Batteries:	No
Exporter of Spent Lead Acid Batteries:	No
Recycler Activity Without Storage:	No
Manifest Broker:	No
Sub-Part P Indicator:	No

**Handler - Owner Operator:**

Owner/Operator Indicator:	Operator
Owner/Operator Name: SEGA, LAUNIUSAELUA	
Legal Status:	Other
Date Became Current:	Not reported
Date Ended Current:	Not reported
Owner/Operator Address:	3901 SHERBOURNE DR,
Owner/Operator City,State,Zip:	OCEANSIDE, CA 92056-3328
Owner/Operator Telephone:	760-207-2316
Owner/Operator Telephone Ext:	Not reported
Owner/Operator Fax:	Not reported
Owner/Operator Email:	Not reported

Owner/Operator Indicator:	Owner
Owner/Operator Name: SEGA, LAUNIUSAELUA	
Legal Status:	Other
Date Became Current:	Not reported
Date Ended Current:	Not reported
Owner/Operator Address:	3901 SHERBOURNE DR,
Owner/Operator City,State,Zip:	OCEANSIDE, CA 92056-3328

Map ID  
 Direction  
 Distance  
 Elevation

MAP FINDINGS

Site

Database(s)

EDR ID Number  
 EPA ID Number

**SEGA, LAUNIUSAE LUA (Continued)**

**1026712495**

Owner/Operator Telephone: 760-207-2316  
 Owner/Operator Telephone Ext: Not reported  
 Owner/Operator Fax: Not reported  
 Owner/Operator Email: Not reported

Historic Generators:

Receive Date: 20210113  
 Handler Name: SEGA, LAUNIUSAE LUA  
 Federal Waste Generator Description: Not a generator, verified  
 State District Owner: Not reported  
 Large Quantity Handler of Universal Waste: No  
 Recognized Trader Importer: No  
 Recognized Trader Exporter: No  
 Spent Lead Acid Battery Importer: No  
 Spent Lead Acid Battery Exporter: No  
 Current Record: Yes  
 Non Storage Recycler Activity: No  
 Electronic Manifest Broker: No

List of NAICS Codes and Descriptions:

NAICS Code: 56299  
 NAICS Description: ALL OTHER WASTE MANAGEMENT SERVICES

Facility Has Received Notices of Violations:

Violations: No Violations Found

Evaluation Action Summary:

Evaluations: No Evaluations Found

**82**  
**NNW**  
**1/8-1/4**  
**0.239 mi.**  
**1263 ft.**

**P & M MANUFACTURING COMPANY**  
**4056 CALLE PLATINO**  
**OCEANSIDE, CA 92056**

**RCRA-SQG 1000122952**  
**FINDS CAD982484636**  
**ECHO**

**Relative:**  
**Higher**  
**Actual:**  
**305 ft.**

RCRA Listings:

Date Form Received by Agency: 19900315  
 Handler Name: P & M Manufacturing Company  
 Handler Address: 4056 CALLE PLATINO  
 Handler City,State,Zip: OCEANSIDE, CA 92056  
 EPA ID: CAD982484636  
 Contact Name: ENVIRONMENTAL MANAGER  
 Contact Address: 4056 CALLE PLATINO  
 Contact City,State,Zip: OCEANSIDE, CA 92056  
 Contact Telephone: 619-630-4500  
 Contact Fax: Not reported  
 Contact Email: Not reported  
 Contact Title: Not reported  
 EPA Region: 09  
 Land Type: Other  
 Federal Waste Generator Description: Small Quantity Generator  
 Non-Notifier: Not reported  
 Biennial Report Cycle: Not reported  
 Accessibility: Not reported  
 Active Site Indicator: Handler Activities

Map ID  
 Direction  
 Distance  
 Elevation

MAP FINDINGS

Site

Database(s)

EDR ID Number  
 EPA ID Number

**P & M MANUFACTURING COMPANY (Continued)**

**1000122952**

State District Owner:	Ca
State District:	4
Mailing Address:	4056 CALLE PLATINO
Mailing City, State, Zip:	OCEANSIDE, CA 92056
Owner Name:	Plumbmaster
Owner Type:	Private
Operator Name:	Not Required
Operator Type:	Private
Short-Term Generator Activity:	No
Importer Activity:	No
Mixed Waste Generator:	No
Transporter Activity:	No
Transfer Facility Activity:	No
Recycler Activity with Storage:	No
Small Quantity On-Site Burner Exemption:	No
Smelting Melting and Refining Furnace Exemption:	No
Underground Injection Control:	No
Off-Site Waste Receipt:	No
Universal Waste Indicator:	No
Universal Waste Destination Facility:	No
Federal Universal Waste:	No
Active Site State-Reg Handler:	---
Federal Facility Indicator:	Not reported
Hazardous Secondary Material Indicator:	NN
Sub-Part K Indicator:	Not reported
2018 GPRAs Permit Baseline:	Not on the Baseline
2018 GPRAs Renewals Baseline:	Not on the Baseline
202 GPRAs Corrective Action Baseline:	No
Subject to Corrective Action Universe:	No
Non-TSDFs Where RCRA CA has Been Imposed Universe:	No
Corrective Action Priority Ranking:	No NCAPS ranking
Environmental Control Indicator:	No
Institutional Control Indicator:	No
Human Exposure Controls Indicator:	N/A
Groundwater Controls Indicator:	N/A
Significant Non-Complier Universe:	No
Unaddressed Significant Non-Complier Universe:	No
Addressed Significant Non-Complier Universe:	No
Significant Non-Complier With a Compliance Schedule Universe:	No
Financial Assurance Required:	Not reported
Handler Date of Last Change:	20020627
Recognized Trader-Importer:	No
Recognized Trader-Exporter:	No
Importer of Spent Lead Acid Batteries:	No
Exporter of Spent Lead Acid Batteries:	No
Recycler Activity Without Storage:	Not reported
Manifest Broker:	Not reported
Sub-Part P Indicator:	No

**Handler - Owner Operator:**

Owner/Operator Indicator:	Operator
Owner/Operator Name: NOT REQUIRED	
Legal Status:	Private
Date Became Current:	Not reported
Date Ended Current:	Not reported
Owner/Operator Address:	NOT REQUIRED



Map ID  
Direction  
Distance  
Elevation

MAP FINDINGS

Site

Database(s)

EDR ID Number  
EPA ID Number

**P & M MANUFACTURING COMPANY (Continued)**

**1000122952**

Owner/Operator City,State,Zip: NOT REQUIRED, ME 99999  
Owner/Operator Telephone: 415-555-1212  
Owner/Operator Telephone Ext: Not reported  
Owner/Operator Fax: Not reported  
Owner/Operator Email: Not reported

Owner/Operator Indicator: Owner  
Owner/Operator Name: PLUMBMASTER  
Legal Status: Private  
Date Became Current: Not reported  
Date Ended Current: Not reported  
Owner/Operator Address: NOT REQUIRED  
Owner/Operator City,State,Zip: NOT REQUIRED, ME 99999  
Owner/Operator Telephone: 415-555-1212  
Owner/Operator Telephone Ext: Not reported  
Owner/Operator Fax: Not reported  
Owner/Operator Email: Not reported

Historic Generators:

Receive Date: 19900315  
Handler Name: P & M MANUFACTURING COMPANY  
Federal Waste Generator Description: Small Quantity Generator  
State District Owner: Ca  
Large Quantity Handler of Universal Waste: No  
Recognized Trader Importer: No  
Recognized Trader Exporter: No  
Spent Lead Acid Battery Importer: No  
Spent Lead Acid Battery Exporter: No  
Current Record: Yes  
Non Storage Recycler Activity: Not reported  
Electronic Manifest Broker: Not reported

List of NAICS Codes and Descriptions:

NAICS Code: 326191  
NAICS Description: PLASTICS PLUMBING FIXTURE MANUFACTURING

Facility Has Received Notices of Violations:

Violations: No Violations Found

Evaluation Action Summary:

Evaluations: No Evaluations Found

FINDS:

Registry ID: 110002826933

[Click Here for FRS Facility Detail Report:](#)

Environmental Interest/Information System:

The Resource Conservation and Recovery Act Information System (RCRAInfo) is EPA's comprehensive information system in support of the Resource Conservation and Recovery Act (RCRA) of 1976 and the Hazardous and Solid Waste Amendments (HSWA) of 1984. It tracks many types of information about generators, transporters, treaters, storers, and disposers of hazardous waste.

Map ID  
 Direction  
 Distance  
 Elevation

MAP FINDINGS

Site

Database(s)

EDR ID Number  
 EPA ID Number

**P & M MANUFACTURING COMPANY (Continued)**

**1000122952**

[Click this hyperlink](#) while viewing on your computer to access additional FINDS: detail in the EDR Site Report.

**ECHO:**

Envid:	1000122952
Registry ID:	110002826933
DFR URL:	http://echo.epa.gov/detailed-facility-report?fid=110002826933
Name:	P & M MANUFACTURING COMPANY
Address:	4056 CALLE PLATINO
City,State,Zip:	OCEANSIDE, CA 92056

**83  
 NW  
 1/4-1/2  
 0.277 mi.  
 1465 ft.**

**DECORATIVE SERVICES  
 4040 CALLE PLATINO  
 OCEANSIDE, CA 92056**

**Relative:  
 Higher**

**Actual:  
 364 ft.**

<b>RCRA-SQG    ENVIROSTOR    SAN DIEGO CO. SAM    CPS-SLIC    San Diego Co. HMMD</b>	<b>1000206556    CAD980886352</b>
<b>FINDS    ECHO    HWTS    HAZNET    CIWQS    CERS</b>	

**RCRA Listings:**

Date Form Received by Agency:	19990310
Handler Name:	National Metal Technologies
Handler Address:	4040 CALLE PLATINO
Handler City,State,Zip:	OCEANSIDE, CA 92056
EPA ID:	CAD980886352
Contact Name:	JOHN WILSON
Contact Address:	4040 CALLE PLATINO
Contact City,State,Zip:	OCEANSIDE, CA 92056
Contact Telephone:	760-941-9422
Contact Fax:	Not reported
Contact Email:	Not reported
Contact Title:	Not reported
EPA Region:	09
Land Type:	Private
Federal Waste Generator Description:	Small Quantity Generator
Non-Notifier:	Not reported
Biennial Report Cycle:	Not reported
Accessibility:	Not reported
Active Site Indicator:	Handler Activities
State District Owner:	Not reported
State District:	Not reported
Mailing Address:	4040 CALLE PLATINO
Mailing City,State,Zip:	OCEANSIDE, CA 92056
Owner Name:	Photomatrix I P A C Mfg
Owner Type:	Private
Operator Name:	Not reported
Operator Type:	Not reported
Short-Term Generator Activity:	No
Importer Activity:	No
Mixed Waste Generator:	No
Transporter Activity:	No
Transfer Facility Activity:	No
Recycler Activity with Storage:	No

Map ID  
 Direction  
 Distance  
 Elevation

MAP FINDINGS

Site

Database(s)

EDR ID Number  
 EPA ID Number

**DECORATIVE SERVICES (Continued)**

**1000206556**

Small Quantity On-Site Burner Exemption:	No
Smelting Melting and Refining Furnace Exemption:	No
Underground Injection Control:	No
Off-Site Waste Receipt:	No
Universal Waste Indicator:	No
Universal Waste Destination Facility:	No
Federal Universal Waste:	No
Active Site State-Reg Handler:	---
Federal Facility Indicator:	Not reported
Hazardous Secondary Material Indicator:	NN
Sub-Part K Indicator:	Not reported
2018 GPRA Permit Baseline:	Not on the Baseline
2018 GPRA Renewals Baseline:	Not on the Baseline
202 GPRA Corrective Action Baseline:	No
Subject to Corrective Action Universe:	No
Non-TSDFs Where RCRA CA has Been Imposed Universe:	No
Corrective Action Priority Ranking:	No NCAPS ranking
Environmental Control Indicator:	No
Institutional Control Indicator:	No
Human Exposure Controls Indicator:	N/A
Groundwater Controls Indicator:	N/A
Significant Non-Complier Universe:	No
Unaddressed Significant Non-Complier Universe:	No
Addressed Significant Non-Complier Universe:	No
Significant Non-Complier With a Compliance Schedule Universe:	No
Financial Assurance Required:	Not reported
Handler Date of Last Change:	20021007
Recognized Trader-Importer:	No
Recognized Trader-Exporter:	No
Importer of Spent Lead Acid Batteries:	No
Exporter of Spent Lead Acid Batteries:	No
Recycler Activity Without Storage:	Not reported
Manifest Broker:	Not reported
Sub-Part P Indicator:	No

**Hazardous Waste Summary:**

Waste Code:	D001
Waste Description:	Ignitable Waste
Waste Code:	D002
Waste Description:	Corrosive Waste

**Handler - Owner Operator:**

Owner/Operator Indicator:	Operator
Owner/Operator Name:	NOT REQUIRED
Legal Status:	Private
Date Became Current:	Not reported
Date Ended Current:	Not reported
Owner/Operator Address:	NOT REQUIRED
Owner/Operator City,State,Zip:	NOT REQUIRED, ME 99999
Owner/Operator Telephone:	415-555-1212
Owner/Operator Telephone Ext:	Not reported
Owner/Operator Fax:	Not reported
Owner/Operator Email:	Not reported

Map ID  
Direction  
Distance  
Elevation

MAP FINDINGS

Site

Database(s)

EDR ID Number  
EPA ID Number

**DECORATIVE SERVICES (Continued)**

**1000206556**

Owner/Operator Indicator: Owner  
Owner/Operator Name: PHOTOMATRIX I P A C MFG  
Legal Status: Private  
Date Became Current: Not reported  
Date Ended Current: Not reported  
Owner/Operator Address: 1958 KELLOGG ST  
Owner/Operator City,State,Zip: CARLSBAD, CA 92008  
Owner/Operator Telephone: 760-431-4999  
Owner/Operator Telephone Ext: Not reported  
Owner/Operator Fax: Not reported  
Owner/Operator Email: Not reported

Historic Generators:

Receive Date: 19960901  
Handler Name: NATIONAL METAL TECHNOLOGIES  
Federal Waste Generator Description: Large Quantity Generator  
State District Owner: Not reported  
Large Quantity Handler of Universal Waste: No  
Recognized Trader Importer: No  
Recognized Trader Exporter: No  
Spent Lead Acid Battery Importer: No  
Spent Lead Acid Battery Exporter: No  
Current Record: No  
Non Storage Recycler Activity: Not reported  
Electronic Manifest Broker: Not reported

Receive Date: 19990310  
Handler Name: NATIONAL METAL TECHNOLOGIES  
Federal Waste Generator Description: Small Quantity Generator  
State District Owner: Not reported  
Large Quantity Handler of Universal Waste: No  
Recognized Trader Importer: No  
Recognized Trader Exporter: No  
Spent Lead Acid Battery Importer: No  
Spent Lead Acid Battery Exporter: No  
Current Record: Yes  
Non Storage Recycler Activity: Not reported  
Electronic Manifest Broker: Not reported

List of NAICS Codes and Descriptions:

NAICS Code: 332116  
NAICS Description: METAL STAMPING

Has the Facility Received Notices of Violations:

Found Violation: Yes  
Agency Which Determined Violation: State  
Violation Short Description: Generators - General  
Date Violation was Determined: 19940303  
Actual Return to Compliance Date: 19990303  
Return to Compliance Qualifier: Not Resolved  
Violation Responsible Agency: State  
Scheduled Compliance Date: Not reported  
Enforcement Identifier: Not reported  
Date of Enforcement Action: Not reported  
Enforcement Responsible Agency: Not reported  
Enforcement Docket Number: Not reported

Map ID  
Direction  
Distance  
Elevation

MAP FINDINGS

Site

Database(s)

EDR ID Number  
EPA ID Number

**DECORATIVE SERVICES (Continued)**

**1000206556**

Enforcement Attorney:	Not reported
Corrective Action Component:	Not reported
Appeal Initiated Date:	Not reported
Appeal Resolution Date:	Not reported
Disposition Status Date:	Not reported
Disposition Status:	Not reported
Disposition Status Description:	Not reported
Consent/Final Order Sequence Number:	Not reported
Consent/Final Order Respondent Name:	Not reported
Consent/Final Order Lead Agency:	Not reported
Enforcement Type:	Not reported
Enforcement Responsible Person:	Not reported
Enforcement Responsible Sub-Organization:	Not reported
SEP Sequence Number:	Not reported
SEP Expenditure Amount:	Not reported
SEP Scheduled Completion Date:	Not reported
SEP Actual Date:	Not reported
SEP Defaulted Date:	Not reported
SEP Type:	Not reported
SEP Type Description:	Not reported
Proposed Amount:	Not reported
Final Monetary Amount:	Not reported
Paid Amount:	Not reported
Final Count:	Not reported
Final Amount:	Not reported
Found Violation:	Yes
Agency Which Determined Violation:	State
Violation Short Description:	Generators - General
Date Violation was Determined:	19921211
Actual Return to Compliance Date:	19940303
Return to Compliance Qualifier:	Unverifiable
Violation Responsible Agency:	State
Scheduled Compliance Date:	Not reported
Enforcement Identifier:	Not reported
Date of Enforcement Action:	Not reported
Enforcement Responsible Agency:	Not reported
Enforcement Docket Number:	Not reported
Enforcement Attorney:	Not reported
Corrective Action Component:	Not reported
Appeal Initiated Date:	Not reported
Appeal Resolution Date:	Not reported
Disposition Status Date:	Not reported
Disposition Status:	Not reported
Disposition Status Description:	Not reported
Consent/Final Order Sequence Number:	Not reported
Consent/Final Order Respondent Name:	Not reported
Consent/Final Order Lead Agency:	Not reported
Enforcement Type:	Not reported
Enforcement Responsible Person:	Not reported
Enforcement Responsible Sub-Organization:	Not reported
SEP Sequence Number:	Not reported
SEP Expenditure Amount:	Not reported
SEP Scheduled Completion Date:	Not reported
SEP Actual Date:	Not reported
SEP Defaulted Date:	Not reported
SEP Type:	Not reported

Map ID  
 Direction  
 Distance  
 Elevation

MAP FINDINGS

Site

Database(s)

EDR ID Number  
 EPA ID Number

**DECORATIVE SERVICES (Continued)**

**1000206556**

SEP Type Description:	Not reported
Proposed Amount:	Not reported
Final Monetary Amount:	Not reported
Paid Amount:	Not reported
Final Count:	Not reported
Final Amount:	Not reported
Found Violation:	Yes
Agency Which Determined Violation:	State
Violation Short Description:	Generators - General
Date Violation was Determined:	19911126
Actual Return to Compliance Date:	19921211
Return to Compliance Qualifier:	Unverifiable
Violation Responsible Agency:	State
Scheduled Compliance Date:	Not reported
Enforcement Identifier:	Not reported
Date of Enforcement Action:	Not reported
Enforcement Responsible Agency:	Not reported
Enforcement Docket Number:	Not reported
Enforcement Attorney:	Not reported
Corrective Action Component:	Not reported
Appeal Initiated Date:	Not reported
Appeal Resolution Date:	Not reported
Disposition Status Date:	Not reported
Disposition Status:	Not reported
Disposition Status Description:	Not reported
Consent/Final Order Sequence Number:	Not reported
Consent/Final Order Respondent Name:	Not reported
Consent/Final Order Lead Agency:	Not reported
Enforcement Type:	Not reported
Enforcement Responsible Person:	Not reported
Enforcement Responsible Sub-Organization:	Not reported
SEP Sequence Number:	Not reported
SEP Expenditure Amount:	Not reported
SEP Scheduled Completion Date:	Not reported
SEP Actual Date:	Not reported
SEP Defaulted Date:	Not reported
SEP Type:	Not reported
SEP Type Description:	Not reported
Proposed Amount:	Not reported
Final Monetary Amount:	Not reported
Paid Amount:	Not reported
Final Count:	Not reported
Final Amount:	Not reported
Evaluation Action Summary:	
Evaluation Date:	19940303
Evaluation Responsible Agency:	State Contractor/Grantee
Found Violation:	Yes
Evaluation Type Description:	COMPLIANCE EVALUATION INSPECTION ON-SITE
Evaluation Responsible Person Identifier:	R9STA
Evaluation Responsible Sub-Organization:	Not reported
Actual Return to Compliance Date:	19990303
Scheduled Compliance Date:	Not reported
Date of Request:	Not reported
Date Response Received:	Not reported
Request Agency:	Not reported

Map ID  
Direction  
Distance  
Elevation

MAP FINDINGS

Site

Database(s)

EDR ID Number  
EPA ID Number

**DECORATIVE SERVICES (Continued)**

**1000206556**

Former Citation:	Not reported
Evaluation Date:	19921211
Evaluation Responsible Agency:	State Contractor/Grantee
Found Violation:	Yes
Evaluation Type Description:	COMPLIANCE EVALUATION INSPECTION ON-SITE
Evaluation Responsible Person Identifier:	R9STA
Evaluation Responsible Sub-Organization:	Not reported
Actual Return to Compliance Date:	19940303
Scheduled Compliance Date:	Not reported
Date of Request:	Not reported
Date Response Received:	Not reported
Request Agency:	Not reported
Former Citation:	Not reported
Evaluation Date:	19911126
Evaluation Responsible Agency:	State Contractor/Grantee
Found Violation:	Yes
Evaluation Type Description:	COMPLIANCE EVALUATION INSPECTION ON-SITE
Evaluation Responsible Person Identifier:	R9STA
Evaluation Responsible Sub-Organization:	Not reported
Actual Return to Compliance Date:	19921211
Scheduled Compliance Date:	Not reported
Date of Request:	Not reported
Date Response Received:	Not reported
Request Agency:	Not reported
Former Citation:	Not reported

**ENVIROSTOR:**

Name:	NATIONAL METAL TECH
Address:	4040 CALLE PLATINO
City,State,Zip:	OCEANSIDE, CA 92056
Facility ID:	71003419
Status:	No Further Action
Status Date:	09/19/2002
Site Code:	600740
Site Type:	Tiered Permit
Site Type Detailed:	Tiered Permit
Acres:	Not reported
NPL:	NO
Regulatory Agencies:	NONE SPECIFIED
Lead Agency:	NONE SPECIFIED
Program Manager:	Not reported
Supervisor:	Not reported
Division Branch:	Cleanup Cypress
Assembly:	74
Senate:	38
Special Program:	Not reported
Restricted Use:	NO
Site Mgmt Req:	NONE SPECIFIED
Funding:	Not reported
Latitude:	33.20695
Longitude:	-117.2953
APN:	NONE SPECIFIED
Past Use:	NONE SPECIFIED
Potential COC:	NONE SPECIFIED

Map ID  
Direction  
Distance  
Elevation

MAP FINDINGS

Site

Database(s)

EDR ID Number  
EPA ID Number

**DECORATIVE SERVICES (Continued)**

**1000206556**

Confirmed COC: NONE SPECIFIED  
Potential Description: NONE SPECIFIED  
Alias Name: CAD980886352  
Alias Type: EPA Identification Number  
Alias Name: 110002674062  
Alias Type: EPA (FRS #)  
Alias Name: 600740  
Alias Type: Project Code (Site Code)  
Alias Name: 71003419  
Alias Type: Envirostor ID Number

Completed Info:

Completed Area Name: PROJECT WIDE  
Completed Sub Area Name: Not reported  
Completed Document Type: Phase 1  
Completed Date: 03/16/2018  
Comments: Not reported

Completed Area Name: PROJECT WIDE  
Completed Sub Area Name: Not reported  
Completed Document Type: Technical Report  
Completed Date: 03/18/2018  
Comments: Not reported

Completed Area Name: PROJECT WIDE  
Completed Sub Area Name: Not reported  
Completed Document Type: Preliminary Endangerment Assessment Workplan  
Completed Date: 09/09/2004  
Comments: Not reported

Completed Area Name: PROJECT WIDE  
Completed Sub Area Name: Not reported  
Completed Document Type: Phase 1  
Completed Date: 09/19/2002  
Comments: Not reported

Completed Area Name: PROJECT WIDE  
Completed Sub Area Name: Not reported  
Completed Document Type: Preliminary Endangerment Assessment Workplan  
Completed Date: 08/05/2003  
Comments: Not reported

Completed Area Name: PROJECT WIDE  
Completed Sub Area Name: Not reported  
Completed Document Type: Preliminary Endangerment Assessment Report  
Completed Date: 02/03/2006  
Comments: Not reported

Completed Area Name: PROJECT WIDE  
Completed Sub Area Name: Not reported  
Completed Document Type: Consent Agreement  
Completed Date: 01/15/2003  
Comments: Not reported

Completed Area Name: PROJECT WIDE  
Completed Sub Area Name: Not reported  
Completed Document Type: Site Inspections/Visit (Non LUR)  
Completed Date: 10/13/2004



Map ID  
Direction  
Distance  
Elevation

MAP FINDINGS

Site

Database(s)

EDR ID Number  
EPA ID Number

**DECORATIVE SERVICES (Continued)**

**1000206556**

Comments: Not reported

Completed Area Name: PROJECT WIDE  
Completed Sub Area Name: Not reported  
Completed Document Type: No Further Action Letter  
Completed Date: 02/03/2006  
Comments: Not reported

Completed Area Name: PROJECT WIDE  
Completed Sub Area Name: Not reported  
Completed Document Type: Corrective Action Completion Determination  
Completed Date: 02/03/2006  
Comments: Not reported

Completed Area Name: PROJECT WIDE  
Completed Sub Area Name: Not reported  
Completed Document Type: Site Inspections/Visit (Non LUR)  
Completed Date: 09/11/2003  
Comments: Not reported

Future Area Name: Not reported  
Future Sub Area Name: Not reported  
Future Document Type: Not reported  
Future Due Date: Not reported  
Schedule Area Name: Not reported  
Schedule Sub Area Name: Not reported  
Schedule Document Type: Not reported  
Schedule Due Date: Not reported  
Schedule Revised Date: Not reported

**SAN DIEGO CO. SAM:**

Name: NATIONAL METAL TECHNOLOGIES  
Address: 4040 CALLE PLATINO  
City,State,Zip: OCEANSIDE, CA 920565805  
Case Number: H17169-001  
Agency: DEH Site Assessment & Mitigation  
**Funding: Private - VAP**  
Facility Type: Soils Only  
Facility Status: Closed Case  
Date: 8/24/1994  
Date Began: 10/7/1992

**CPS-SLIC:**

Name: NATIONAL METAL TECHNOLOGIES  
Address: 4040 CALLE PLATINO  
City,State,Zip: OCEANSIDE, CA 920565805  
Region: STATE  
**Facility Status: Completed - Case Closed**  
Status Date: 08/24/1994  
Global Id: T0608189337  
Lead Agency: SAN DIEGO COUNTY LOP  
Lead Agency Case Number: H17169-001  
Latitude: 33.206251  
Longitude: -117.294974  
Case Type: Cleanup Program Site  
Case Worker: Not reported

Map ID  
Direction  
Distance  
Elevation

MAP FINDINGS

Site

Database(s)

EDR ID Number  
EPA ID Number

**DECORATIVE SERVICES (Continued)**

**1000206556**

Local Agency: Not reported  
RB Case Number: Not reported  
File Location: Local Agency  
Potential Media Affected: Soil  
Potential Contaminants of Concern: Waste Oil / Motor / Hydraulic / Lubricating  
EPA Region: 9  
Coordinate Source: Google Geocode  
Cuf Case: NO  
Quantity Released Gallons: Not reported  
Begin Date: 10/07/1992  
Leak Reported Date: 10/07/1992  
How Discovered: Not reported  
How Discovered Description: Not reported  
Discharge Source: Not reported  
Discharge Cause: Not reported  
Stop Method: Not reported  
Stop Description: Not reported  
No Further Action Date: 08/24/1994  
CA Water Watershed Name: Carlsbad - Loma Alta (904.10)  
Dwr Groundwater Subbasin Name: Not reported  
Disadvantaged Community: Not reported  
CA Enviroscreen 3 Score: 21-25%  
CA Enviroscreen 4 Score: 15-20%  
Military DOD Site: No  
Facility Project Subtype: Not reported  
RWQCB Region: SAN DIEGO RWQCB (REGION 9)  
Site History: Not reported

[Click here to access the California GeoTracker records for this facility:](#)

**HMMD SAN DIEGO:**

Name: NATIONAL METAL TECHNOLOGIES  
Address: 4040 CALLE PLATINO  
City,State,Zip: OCEANSIDE, CA 92056  
Permit Number: 117169  
Business Type: 6HK34  
EPA Id Number: CAD980886352  
APN: 162-503-32-00  
Last HMMD Inspection: 04/18/2001  
Facility Telephone: 760-941-9422  
Permit Status: INAC  
Permit Expiration: 04/30/2003  
Date Last Updated: 11/02/2012  
Facility Owner: NATIONAL MANUFACTURING TECH  
Facility Mailing Address: 1958 KELLOGG ST  
Facility Mailing City: CARLSBAD  
Facility Mailing State: CA  
Facility Mailing Zip: 92008-  
UST Owner: Not reported  
Handle Regulated Hazmat: Y  
Own Or Operate UST: Not reported  
Subject To APSA: Not reported  
Generate Haz Waste: Y  
Treat Haz Waste: Y  
Generate Medical Waste: Not reported

Map ID  
Direction  
Distance  
Elevation

MAP FINDINGS

Site

Database(s)

EDR ID Number  
EPA ID Number

**DECORATIVE SERVICES (Continued)**

**1000206556**

**FINDS:**

Registry ID: 110071060227

[Click Here for FRS Facility Detail Report:](#)

**Environmental Interest/Information System:**

The Resource Conservation and Recovery Act Information System (RCRAInfo) is EPA's comprehensive information system in support of the Resource Conservation and Recovery Act (RCRA) of 1976 and the Hazardous and Solid Waste Amendments (HSWA) of 1984. It tracks many types of information about generators, transporters, treaters, storers, and disposers of hazardous waste.

Registry ID: 110002674062

[Click Here for FRS Facility Detail Report:](#)

**Environmental Interest/Information System:**

The Resource Conservation and Recovery Act Information System (RCRAInfo) is EPA's comprehensive information system in support of the Resource Conservation and Recovery Act (RCRA) of 1976 and the Hazardous and Solid Waste Amendments (HSWA) of 1984. It tracks many types of information about generators, transporters, treaters, storers, and disposers of hazardous waste.

The California Environmental Protection Agency (CalEPA) has recently implemented a new data warehouse system (nSite). This data warehouse combines and merges facility and site information from five different systems managed within CalEPA. The five systems are: California Environmental Reporting System (CERS), EnviroStor, GeoTracker, California Integrated Water Quality System (CIWQS), and Toxic Release Inventory (TRI).

[Click this hyperlink](#) while viewing on your computer to access additional FINDS: detail in the EDR Site Report.

**ECHO:**

Envid: 1000206556  
Registry ID: 110002674062  
DFR URL: <http://echo.epa.gov/detailed-facility-report?fid=110002674062>  
Name: NATIONAL METAL TECHNOLOGIES  
Address: 4040 CALLE PLATINO  
City,State,Zip: OCEANSIDE, CA 92056

**HWTS:**

Name: NATIONAL METAL TECHNOLOGIES  
Address: 4040 CALLE PLATINO  
Address 2: Not reported  
City,State,Zip: OCEANSIDE, CA 92056  
EPA ID: CAD980886352  
Inactive Date: 06/30/2003  
Create Date: 11/12/1986  
Last Act Date: Not reported  
Mailing Name: Not reported  
Mailing Address: 4040 CALLE PLATINO  
Mailing Address 2: Not reported  
Mailing City,State,Zip: OCEANSIDE, CA 920565805  
Owner Name: PHOTOMATRIX CORPORATION  
Owner Address: 1958 KELLOGG AVE  
Owner Address 2: Not reported

Map ID  
Direction  
Distance  
Elevation

MAP FINDINGS

Site

Database(s)

EDR ID Number  
EPA ID Number

**DECORATIVE SERVICES (Continued)**

**1000206556**

Owner City,State,Zip: CARLSBAD, CA 920085805  
Owner Phone: Not reported  
Owner Fax: Not reported  
Contact Name: CHIEF OF OPERATIONS  
Contact Address: 4040 CALLE PLATINO  
Contact Address 2: Not reported  
City,State,Zip: OCEANSIDE, CA 920565805  
Contact Phone: Not reported  
Contact Fax: Not reported  
Facility Status: Inactive  
Facility Type: PERMANENT  
Category: FEDERAL  
Latitude: 33.550774  
Longitude: -117.72751

**NAICS:**

EPA ID: CAD980886352  
Create Date: 2002-03-14 16:36:26.000  
NAICS Code: 3321  
NAICS Description: Forging and Stamping  
Issued EPA ID Date: 1986-11-12 00:00:00  
Inactive Date: 2003-06-30 00:00:00  
Facility Name: NATIONAL METAL TECHNOLOGIES  
Facility Address: 4040 CALLE PLATINO  
Facility Address 2: Not reported  
Facility City: OCEANSIDE  
Facility County: Not reported  
Facility State: CA  
Facility Zip: 920560000

**HAZNET:**

Name: NATIONAL METAL TECHNOLOGIES  
Address: 4040 CALLE PLATINO  
Address 2: Not reported  
City,State,Zip: OCEANSIDE, CA 920560000  
Contact: CHIEF OF OPERATIONS  
Telephone: 7609419422  
Mailing Name: Not reported  
Mailing Address: 4040 CALLE PLATINO

Year: 2002  
Gepaid: CAD980886352  
TSD EPA ID: CAT080033681  
CA Waste Code: 352 - Other organic solids  
Disposal Method: R01 - Recycler  
Tons: 1.15

Year: 2002  
Gepaid: CAD980886352  
TSD EPA ID: CAT080013352  
CA Waste Code: 222 - Oil/water separation sludge  
Disposal Method: R01 - Recycler  
Tons: 0.52125

Year: 2002  
Gepaid: CAD980886352

Map ID  
Direction  
Distance  
Elevation

MAP FINDINGS

Site

Database(s)

EDR ID Number  
EPA ID Number

**DECORATIVE SERVICES (Continued)**

**1000206556**

TSD EPA ID:	CAT080013352
CA Waste Code:	135 - Unspecified aqueous solution
Disposal Method:	R01 - Recycler
Tons:	9.24
Year:	2002
Gepaid:	CAD980886352
TSD EPA ID:	CAT080033681
CA Waste Code:	135 - Unspecified aqueous solution
Disposal Method:	R01 - Recycler
Tons:	0.21
Year:	2002
Gepaid:	CAD980886352
TSD EPA ID:	AZD983481813
CA Waste Code:	431 - Phosphate sludge
Disposal Method:	D80 - Disposal, Land Fill
Tons:	3.3712
Year:	2001
Gepaid:	CAD980886352
TSD EPA ID:	CAT080013352
CA Waste Code:	221 - Waste oil and mixed oil
Disposal Method:	R01 - Recycler
Tons:	5.32
Year:	2001
Gepaid:	CAD980886352
TSD EPA ID:	CAT000613976
CA Waste Code:	741 - Liquids with halogenated organic compounds >= 1,000 Mg/L
Disposal Method:	H01 - Transfer Station
Tons:	0.1959
Year:	2001
Gepaid:	CAD980886352
TSD EPA ID:	AZD983481813
CA Waste Code:	431 - Phosphate sludge
Disposal Method:	D80 - Disposal, Land Fill
Tons:	6.7424
Year:	2001
Gepaid:	CAD980886352
TSD EPA ID:	ARD980892731
CA Waste Code:	221 - Waste oil and mixed oil
Disposal Method:	R01 - Recycler
Tons:	0.304
Year:	2000
Gepaid:	CAD980886352
TSD EPA ID:	CAT080022148
CA Waste Code:	223 - Unspecified oil-containing waste
Disposal Method:	H01 - Transfer Station
Tons:	0.175

[Click this hyperlink](#) while viewing on your computer to access 83 additional CA HAZNET: record(s) in the EDR Site Report.

Map ID  
Direction  
Distance  
Elevation

MAP FINDINGS

Site

Database(s)

EDR ID Number  
EPA ID Number

**DECORATIVE SERVICES (Continued)**

**1000206556**

Additional Info:

Year: 2002  
Gen EPA ID: CAD980886352

Shipment Date: 20020329  
Creation Date: 7/29/2002 18:38:23  
Receipt Date: 20020404  
Manifest ID: 20898043  
Trans EPA ID: CAT080012800  
Trans Name: Not reported  
Trans 2 EPA ID: Not reported  
Trans 2 Name: Not reported  
TSDf EPA ID: AZD983481813  
Trans Name: Not reported  
TSDf Alt EPA ID: Not reported  
TSDf Alt Name: Not reported  
Waste Code Description: 431 - Phosphate sludge  
RCRA Code: Not reported  
Meth Code: D80 - Disposal, Land Fill  
Quantity Tons: 3.3712  
Waste Quantity: 4  
Quantity Unit: Y  
Additional Code 1: Not reported  
Additional Code 2: Not reported  
Additional Code 3: Not reported  
Additional Code 4: Not reported  
Additional Code 5: Not reported

Shipment Date: 20020314  
Creation Date: 7/17/2002 18:34:07  
Receipt Date: 20020325  
Manifest ID: 21359052  
Trans EPA ID: CAD028277036  
Trans Name: Not reported  
Trans 2 EPA ID: Not reported  
Trans 2 Name: Not reported  
TSDf EPA ID: CAT080033681  
Trans Name: Not reported  
TSDf Alt EPA ID: Not reported  
TSDf Alt Name: Not reported  
Waste Code Description: 135 - Unspecified aqueous solution  
RCRA Code: D002  
Meth Code: R01 - Recycler  
Quantity Tons: 0.21  
Waste Quantity: 50  
Quantity Unit: G  
Additional Code 1: Not reported  
Additional Code 2: Not reported  
Additional Code 3: Not reported  
Additional Code 4: Not reported  
Additional Code 5: Not reported

Shipment Date: 20020314  
Creation Date: 7/17/2002 18:34:07  
Receipt Date: 20020325  
Manifest ID: 21359052  
Trans EPA ID: CAD028277036

Map ID  
Direction  
Distance  
Elevation

MAP FINDINGS

Site

Database(s)

EDR ID Number  
EPA ID Number

DECORATIVE SERVICES (Continued)

1000206556

Trans Name:	Not reported
Trans 2 EPA ID:	Not reported
Trans 2 Name:	Not reported
TSDf EPA ID:	CAT080033681
Trans Name:	Not reported
TSDf Alt EPA ID:	Not reported
TSDf Alt Name:	Not reported
Waste Code Description:	352 - Other organic solids
RCRA Code:	Not reported
Meth Code:	R01 - Recycler
Quantity Tons:	0.4
Waste Quantity:	800
Quantity Unit:	P
Additional Code 1:	Not reported
Additional Code 2:	Not reported
Additional Code 3:	Not reported
Additional Code 4:	Not reported
Additional Code 5:	Not reported
Shipment Date:	20020314
Creation Date:	7/17/2002 18:34:07
Receipt Date:	20020325
Manifest ID:	21359052
Trans EPA ID:	CAD028277036
Trans Name:	Not reported
Trans 2 EPA ID:	Not reported
Trans 2 Name:	Not reported
TSDf EPA ID:	CAT080033681
Trans Name:	Not reported
TSDf Alt EPA ID:	Not reported
TSDf Alt Name:	Not reported
Waste Code Description:	352 - Other organic solids
RCRA Code:	Not reported
Meth Code:	R01 - Recycler
Quantity Tons:	0.75
Waste Quantity:	1500
Quantity Unit:	P
Additional Code 1:	Not reported
Additional Code 2:	Not reported
Additional Code 3:	Not reported
Additional Code 4:	Not reported
Additional Code 5:	Not reported
Shipment Date:	20020313
Creation Date:	7/17/2002 18:34:07
Receipt Date:	20020319
Manifest ID:	21359589
Trans EPA ID:	CAD028277036
Trans Name:	Not reported
Trans 2 EPA ID:	Not reported
Trans 2 Name:	Not reported
TSDf EPA ID:	CAT080013352
Trans Name:	Not reported
TSDf Alt EPA ID:	Not reported
TSDf Alt Name:	Not reported
Waste Code Description:	222 - Oil/water separation sludge
RCRA Code:	Not reported

Map ID  
Direction  
Distance  
Elevation

MAP FINDINGS

Site

Database(s)

EDR ID Number  
EPA ID Number

**DECORATIVE SERVICES (Continued)**

**1000206556**

Meth Code: R01 - Recycler  
Quantity Tons: 0.52125  
Waste Quantity: 125  
Quantity Unit: G  
Additional Code 1: Not reported  
Additional Code 2: Not reported  
Additional Code 3: Not reported  
Additional Code 4: Not reported  
Additional Code 5: Not reported

Shipment Date: 20020312  
Creation Date: 7/10/2002 18:30:49  
Receipt Date: 20020313  
Manifest ID: 21366812  
Trans EPA ID: CAD028277036  
Trans Name: Not reported  
Trans 2 EPA ID: Not reported  
Trans 2 Name: Not reported  
TSDf EPA ID: CAT080013352  
Trans Name: Not reported  
TSDf Alt EPA ID: Not reported  
TSDf Alt Name: Not reported  
Waste Code Description: 135 - Unspecified aqueous solution  
RCRA Code: Not reported  
Meth Code: R01 - Recycler  
Quantity Tons: 9.24  
Waste Quantity: 2200  
Quantity Unit: G  
Additional Code 1: Not reported  
Additional Code 2: Not reported  
Additional Code 3: Not reported  
Additional Code 4: Not reported  
Additional Code 5: Not reported

Additional Info:

Year: 2001  
Gen EPA ID: CAD980886352

Shipment Date: 20011003  
Creation Date: 7/22/2002 18:31:22  
Receipt Date: 20011012  
Manifest ID: 21119357  
Trans EPA ID: CAD072953771  
Trans Name: Not reported  
Trans 2 EPA ID: CAD980585293  
Trans 2 Name: Not reported  
TSDf EPA ID: ARD980892731  
Trans Name: Not reported  
TSDf Alt EPA ID: Not reported  
TSDf Alt Name: Not reported  
Waste Code Description: 221 - Waste oil and mixed oil  
RCRA Code: Not reported  
Meth Code: R01 - Recycler  
Quantity Tons: 0.304  
Waste Quantity: 80  
Quantity Unit: G  
Additional Code 1: Not reported



Map ID  
Direction  
Distance  
Elevation

MAP FINDINGS

Site

Database(s)

EDR ID Number  
EPA ID Number

**DECORATIVE SERVICES (Continued)**

**1000206556**

Additional Code 2:	Not reported
Additional Code 3:	Not reported
Additional Code 4:	Not reported
Additional Code 5:	Not reported
Shipment Date:	20010309
Creation Date:	5/31/2001 0:00:00
Receipt Date:	20010309
Manifest ID:	20395272
Trans EPA ID:	CAD072953771
Trans Name:	Not reported
Trans 2 EPA ID:	Not reported
Trans 2 Name:	Not reported
TSDf EPA ID:	CAT080013352
Trans Name:	Not reported
TSDf Alt EPA ID:	CAT080013352
TSDf Alt Name:	Not reported
Waste Code Description:	221 - Waste oil and mixed oil
RCRA Code:	Not reported
Meth Code:	R01 - Recycler
Quantity Tons:	5.32
Waste Quantity:	1400
Quantity Unit:	G
Additional Code 1:	Not reported
Additional Code 2:	Not reported
Additional Code 3:	Not reported
Additional Code 4:	Not reported
Additional Code 5:	Not reported
Shipment Date:	20010308
Creation Date:	4/30/2001 0:00:00
Receipt Date:	20010314
Manifest ID:	99675393
Trans EPA ID:	CAT080012800
Trans Name:	Not reported
Trans 2 EPA ID:	Not reported
Trans 2 Name:	Not reported
TSDf EPA ID:	AZD983481813
Trans Name:	Not reported
TSDf Alt EPA ID:	AZD983481813
TSDf Alt Name:	Not reported
Waste Code Description:	431 - Phosphate sludge
RCRA Code:	Not reported
Meth Code:	D80 - Disposal, Land Fill
Quantity Tons:	6.7424
Waste Quantity:	8
Quantity Unit:	Y
Additional Code 1:	Not reported
Additional Code 2:	Not reported
Additional Code 3:	Not reported
Additional Code 4:	Not reported
Additional Code 5:	Not reported
Shipment Date:	20010307
Creation Date:	5/31/2001 0:00:00
Receipt Date:	20010309
Manifest ID:	20366250

Map ID  
Direction  
Distance  
Elevation

MAP FINDINGS

Site

Database(s)

EDR ID Number  
EPA ID Number

**DECORATIVE SERVICES (Continued)**

**1000206556**

Trans EPA ID: SCR000075150  
Trans Name: Not reported  
Trans 2 EPA ID: SCR000074591  
Trans 2 Name: Not reported  
TSDf EPA ID: CAT000613976  
Trans Name: Not reported  
TSDf Alt EPA ID: CAT000613976  
TSDf Alt Name: Not reported  
Waste Code Description: 741 - Liquids with halogenated organic compounds > 1000 mg/l  
RCRA Code: D001  
Meth Code: H01 - Transfer Station  
Quantity Tons: 0.1959  
Waste Quantity: 47  
Quantity Unit: G  
Additional Code 1: Not reported  
Additional Code 2: Not reported  
Additional Code 3: Not reported  
Additional Code 4: Not reported  
Additional Code 5: Not reported

Additional Info:

Year: 2000  
Gen EPA ID: CAD980886352

Shipment Date: 20001215  
Creation Date: 3/6/2001 0:00:00  
Receipt Date: 20001219  
Manifest ID: 20562780  
Trans EPA ID: SCR000075150  
Trans Name: Not reported  
Trans 2 EPA ID: SCR000074591  
Trans 2 Name: Not reported  
TSDf EPA ID: CAT000613976  
Trans Name: Not reported  
TSDf Alt EPA ID: CAT000613976  
TSDf Alt Name: Not reported  
Waste Code Description: 741 - Liquids with halogenated organic compounds > 1000 mg/l  
RCRA Code: D001  
Meth Code: H01 - Transfer Station  
Quantity Tons: 0.2085  
Waste Quantity: 50  
Quantity Unit: G  
Additional Code 1: Not reported  
Additional Code 2: Not reported  
Additional Code 3: Not reported  
Additional Code 4: Not reported  
Additional Code 5: Not reported

Shipment Date: 20001206  
Creation Date: 1/24/2001 0:00:00  
Receipt Date: 20001206  
Manifest ID: 99675220  
Trans EPA ID: CAT080012800  
Trans Name: Not reported  
Trans 2 EPA ID: Not reported  
Trans 2 Name: Not reported  
TSDf EPA ID: AZD983481813

Map ID  
Direction  
Distance  
Elevation

MAP FINDINGS

Site

Database(s)

EDR ID Number  
EPA ID Number

**DECORATIVE SERVICES (Continued)**

**1000206556**

Trans Name: Not reported  
TSDF Alt EPA ID: AZD983481813  
TSDF Alt Name: Not reported  
Waste Code Description: 431 - Phosphate sludge  
RCRA Code: Not reported  
Meth Code: D80 - Disposal, Land Fill  
Quantity Tons: 6.7424  
Waste Quantity: 8  
Quantity Unit: Y  
Additional Code 1: Not reported  
Additional Code 2: Not reported  
Additional Code 3: Not reported  
Additional Code 4: Not reported  
Additional Code 5: Not reported

Shipment Date: 20001129  
Creation Date: 3/6/2001 0:00:00  
Receipt Date: 20001129  
Manifest ID: 20399579  
Trans EPA ID: CAD072953771  
Trans Name: Not reported  
Trans 2 EPA ID: Not reported  
Trans 2 Name: Not reported  
TSDF EPA ID: CAT080013352  
Trans Name: Not reported  
TSDF Alt EPA ID: CAT080013352  
TSDF Alt Name: Not reported  
Waste Code Description: 221 - Waste oil and mixed oil  
RCRA Code: Not reported  
Meth Code: R01 - Recycler  
Quantity Tons: 4.94  
Waste Quantity: 1300  
Quantity Unit: G  
Additional Code 1: Not reported  
Additional Code 2: Not reported  
Additional Code 3: Not reported  
Additional Code 4: Not reported  
Additional Code 5: Not reported

Shipment Date: 20001024  
Creation Date: 1/9/2001 0:00:00  
Receipt Date: 20001026  
Manifest ID: 20465387  
Trans EPA ID: SCR000075150  
Trans Name: Not reported  
Trans 2 EPA ID: SCR000074591  
Trans 2 Name: Not reported  
TSDF EPA ID: CAT000613976  
Trans Name: Not reported  
TSDF Alt EPA ID: CAT000613976  
TSDF Alt Name: Not reported  
Waste Code Description: 741 - Liquids with halogenated organic compounds > 1000 mg/l  
RCRA Code: D001  
Meth Code: H01 - Transfer Station  
Quantity Tons: 0.1751  
Waste Quantity: 42  
Quantity Unit: G

Map ID  
Direction  
Distance  
Elevation

MAP FINDINGS

Site

Database(s)

EDR ID Number  
EPA ID Number

**DECORATIVE SERVICES (Continued)**

**1000206556**

Additional Code 1: Not reported  
Additional Code 2: Not reported  
Additional Code 3: Not reported  
Additional Code 4: Not reported  
Additional Code 5: Not reported

Shipment Date: 20000901  
Creation Date: 5/16/2001 0:00:00  
Receipt Date: 20000906  
Manifest ID: 99705375  
Trans EPA ID: CAT080012800  
Trans Name: Not reported  
Trans 2 EPA ID: Not reported  
Trans 2 Name: Not reported  
TSDf EPA ID: AZD983481813  
Trans Name: Not reported  
TSDf Alt EPA ID: Not reported  
TSDf Alt Name: Not reported  
Waste Code Description: 431 - Phosphate sludge  
RCRA Code: Not reported  
Meth Code: - Not reported  
Quantity Tons: 3.3712  
Waste Quantity: 4  
Quantity Unit: Y  
Additional Code 1: Not reported  
Additional Code 2: Not reported  
Additional Code 3: Not reported  
Additional Code 4: Not reported  
Additional Code 5: Not reported

Shipment Date: 20000901  
Creation Date: 10/30/2000 0:00:00  
Receipt Date: 20000901  
Manifest ID: 99137311  
Trans EPA ID: CAD072953771  
Trans Name: Not reported  
Trans 2 EPA ID: Not reported  
Trans 2 Name: Not reported  
TSDf EPA ID: CAT080013352  
Trans Name: Not reported  
TSDf Alt EPA ID: CAT080013352  
TSDf Alt Name: Not reported  
Waste Code Description: 221 - Waste oil and mixed oil  
RCRA Code: Not reported  
Meth Code: R01 - Recycler  
Quantity Tons: 8.36  
Waste Quantity: 2200  
Quantity Unit: G  
Additional Code 1: Not reported  
Additional Code 2: Not reported  
Additional Code 3: Not reported  
Additional Code 4: Not reported  
Additional Code 5: Not reported

Shipment Date: 20000831  
Creation Date: 10/30/2000 0:00:00  
Receipt Date: 20000905

Map ID  
Direction  
Distance  
Elevation

MAP FINDINGS

Site

Database(s)

EDR ID Number  
EPA ID Number

DECORATIVE SERVICES (Continued)

1000206556

Manifest ID: 99651722  
Trans EPA ID: SCR000075150  
Trans Name: Not reported  
Trans 2 EPA ID: SCR000074591  
Trans 2 Name: Not reported  
TSDf EPA ID: CAT000613976  
Trans Name: Not reported  
TSDf Alt EPA ID: CAT000613976  
TSDf Alt Name: Not reported  
Waste Code Description: 741 - Liquids with halogenated organic compounds > 1000 mg/l  
RCRA Code: D001  
Meth Code: H01 - Transfer Station  
Quantity Tons: 0.2001  
Waste Quantity: 48  
Quantity Unit: G  
Additional Code 1: Not reported  
Additional Code 2: Not reported  
Additional Code 3: Not reported  
Additional Code 4: Not reported  
Additional Code 5: Not reported

Shipment Date: 20000721  
Creation Date: 10/23/2000 0:00:00  
Receipt Date: 20000728  
Manifest ID: 20171382  
Trans EPA ID: CAD982440364  
Trans Name: Not reported  
Trans 2 EPA ID: Not reported  
Trans 2 Name: Not reported  
TSDf EPA ID: CAT080022148  
Trans Name: Not reported  
TSDf Alt EPA ID: Not reported  
TSDf Alt Name: Not reported  
Waste Code Description: 223 - Unspecified oil-containing waste  
RCRA Code: Not reported  
Meth Code: H01 - Transfer Station  
Quantity Tons: 0.175  
Waste Quantity: 350  
Quantity Unit: P  
Additional Code 1: Not reported  
Additional Code 2: Not reported  
Additional Code 3: Not reported  
Additional Code 4: Not reported  
Additional Code 5: Not reported

Additional Info:  
Year: 1999  
Gen EPA ID: CAD980886352

Shipment Date: 19990526  
Creation Date: 7/13/1999 0:00:00  
Receipt Date: 19990601  
Manifest ID: 99138893  
Trans EPA ID: CAD072953771  
Trans Name: Not reported  
Trans 2 EPA ID: Not reported  
Trans 2 Name: Not reported

Map ID  
Direction  
Distance  
Elevation

MAP FINDINGS

Site

Database(s)

EDR ID Number  
EPA ID Number

**DECORATIVE SERVICES (Continued)**

**1000206556**

TSDF EPA ID: AZD983481813  
Trans Name: Not reported  
TSDF Alt EPA ID: Not reported  
TSDF Alt Name: Not reported  
Waste Code Description: 131 - Aqueous solution (2 < pH < 12.5) containing reactive anions (azide, bromate, chlorate, cyanide, fluoride, hypochlorite, nitrite, perchlorate, and sulfide anions)

RCRA Code: Not reported  
Meth Code: D80 - Disposal, Land Fill  
Quantity Tons: 5.0568  
Waste Quantity: 6  
Quantity Unit: Y  
Additional Code 1: Not reported  
Additional Code 2: Not reported  
Additional Code 3: Not reported  
Additional Code 4: Not reported  
Additional Code 5: Not reported

Shipment Date: 19990309  
Creation Date: 5/4/1999 0:00:00  
Receipt Date: 19990315  
Manifest ID: 98036110  
Trans EPA ID: CAD072953771  
Trans Name: Not reported  
Trans 2 EPA ID: Not reported  
Trans 2 Name: Not reported  
TSDF EPA ID: AZD983481813  
Trans Name: Not reported  
TSDF Alt EPA ID: Not reported  
TSDF Alt Name: Not reported  
Waste Code Description: 431 - Phosphate sludge  
RCRA Code: Not reported  
Meth Code: D80 - Disposal, Land Fill  
Quantity Tons: 3.3712  
Waste Quantity: 4  
Quantity Unit: Y  
Additional Code 1: Not reported  
Additional Code 2: Not reported  
Additional Code 3: Not reported  
Additional Code 4: Not reported  
Additional Code 5: Not reported

Shipment Date: 19990309  
Creation Date: 5/17/1999 0:00:00  
Receipt Date: 19990309  
Manifest ID: 98036115  
Trans EPA ID: CAD072953771  
Trans Name: Not reported  
Trans 2 EPA ID: Not reported  
Trans 2 Name: Not reported  
TSDF EPA ID: CAT080013352  
Trans Name: Not reported  
TSDF Alt EPA ID: CAT080013352  
TSDF Alt Name: Not reported  
Waste Code Description: 223 - Unspecified oil-containing waste  
RCRA Code: Not reported  
Meth Code: R01 - Recycler

Map ID  
Direction  
Distance  
Elevation

MAP FINDINGS

Site

Database(s)

EDR ID Number  
EPA ID Number

**DECORATIVE SERVICES (Continued)**

**1000206556**

Quantity Tons: 8.34  
Waste Quantity: 2000  
Quantity Unit: G  
Additional Code 1: Not reported  
Additional Code 2: Not reported  
Additional Code 3: Not reported  
Additional Code 4: Not reported  
Additional Code 5: Not reported

Shipment Date: 19990226  
Creation Date: 5/17/1999 0:00:00  
Receipt Date: 19990302  
Manifest ID: 98634662  
Trans EPA ID: ILD984908202  
Trans Name: Not reported  
Trans 2 EPA ID: SCD987574647  
Trans 2 Name: Not reported  
TSDf EPA ID: CAT000613976  
Trans Name: Not reported  
TSDf Alt EPA ID: CAT000613976  
TSDf Alt Name: Not reported  
Waste Code Description: 741 - Liquids with halogenated organic compounds > 1000 mg/l  
RCRA Code: D001  
Meth Code: H01 - Transfer Station  
Quantity Tons: 0.2001  
Waste Quantity: 48  
Quantity Unit: G  
Additional Code 1: Not reported  
Additional Code 2: Not reported  
Additional Code 3: Not reported  
Additional Code 4: Not reported  
Additional Code 5: Not reported

**Additional Info:**

Year: 1998  
Gen EPA ID: CAD980886352

Shipment Date: 19981217  
Creation Date: 3/15/1999 0:00:00  
Receipt Date: 19981221  
Manifest ID: 98666362  
Trans EPA ID: ILD984908202  
Trans Name: Not reported  
Trans 2 EPA ID: SCD987574647  
Trans 2 Name: Not reported  
TSDf EPA ID: CAT000613976  
Trans Name: Not reported  
TSDf Alt EPA ID: Not reported  
TSDf Alt Name: Not reported  
Waste Code Description: 741 - Liquids with halogenated organic compounds > 1000 mg/l  
RCRA Code: D001  
Meth Code: H01 - Transfer Station  
Quantity Tons: 0.1626  
Waste Quantity: 39  
Quantity Unit: G  
Additional Code 1: Not reported  
Additional Code 2: Not reported

Map ID  
Direction  
Distance  
Elevation

MAP FINDINGS

Site

Database(s)

EDR ID Number  
EPA ID Number

**DECORATIVE SERVICES (Continued)**

**1000206556**

Additional Code 3: Not reported  
Additional Code 4: Not reported  
Additional Code 5: Not reported

Shipment Date: 19981109  
Creation Date: 1/13/1999 0:00:00  
Receipt Date: 19981109  
Manifest ID: 98611413  
Trans EPA ID: CAD981412356  
Trans Name: Not reported  
Trans 2 EPA ID: Not reported  
Trans 2 Name: Not reported  
TSDf EPA ID: CAT080013352  
Trans Name: Not reported  
TSDf Alt EPA ID: Not reported  
TSDf Alt Name: Not reported  
Waste Code Description: 134 - Aqueous solution with <10% total organic residues  
RCRA Code: Not reported  
Meth Code: R01 - Recycler  
Quantity Tons: 4.83  
Waste Quantity: 1150  
Quantity Unit: G  
Additional Code 1: Not reported  
Additional Code 2: Not reported  
Additional Code 3: Not reported  
Additional Code 4: Not reported  
Additional Code 5: Not reported

Shipment Date: 19981029  
Creation Date: 1/13/1999 0:00:00  
Receipt Date: 19981029  
Manifest ID: 98032294  
Trans EPA ID: CAD072953771  
Trans Name: Not reported  
Trans 2 EPA ID: Not reported  
Trans 2 Name: Not reported  
TSDf EPA ID: CAT080013352  
Trans Name: Not reported  
TSDf Alt EPA ID: Not reported  
TSDf Alt Name: Not reported  
Waste Code Description: 221 - Waste oil and mixed oil  
RCRA Code: Not reported  
Meth Code: R01 - Recycler  
Quantity Tons: 2.85  
Waste Quantity: 750  
Quantity Unit: G  
Additional Code 1: Not reported  
Additional Code 2: Not reported  
Additional Code 3: Not reported  
Additional Code 4: Not reported  
Additional Code 5: Not reported

Shipment Date: 19981029  
Creation Date: 12/17/1998 0:00:00  
Receipt Date: 19981103  
Manifest ID: 98032295  
Trans EPA ID: CAD072953771



Map ID  
Direction  
Distance  
Elevation

MAP FINDINGS

Site

Database(s)

EDR ID Number  
EPA ID Number

DECORATIVE SERVICES (Continued)

1000206556

Trans Name:	Not reported
Trans 2 EPA ID:	Not reported
Trans 2 Name:	Not reported
TSDf EPA ID:	AZD983481813
Trans Name:	Not reported
TSDf Alt EPA ID:	Not reported
TSDf Alt Name:	Not reported
Waste Code Description:	431 - Phosphate sludge
RCRA Code:	Not reported
Meth Code:	D80 - Disposal, Land Fill
Quantity Tons:	5.8996
Waste Quantity:	7
Quantity Unit:	Y
Additional Code 1:	Not reported
Additional Code 2:	Not reported
Additional Code 3:	Not reported
Additional Code 4:	Not reported
Additional Code 5:	Not reported
Shipment Date:	19980723
Creation Date:	9/15/1998 0:00:00
Receipt Date:	19980702
Manifest ID:	98036707
Trans EPA ID:	CAD072953771
Trans Name:	Not reported
Trans 2 EPA ID:	Not reported
Trans 2 Name:	Not reported
TSDf EPA ID:	AZC022693359
Trans Name:	Not reported
TSDf Alt EPA ID:	Not reported
TSDf Alt Name:	Not reported
Waste Code Description:	431 - Phosphate sludge
RCRA Code:	Not reported
Meth Code:	D80 - Disposal, Land Fill
Quantity Tons:	5.8996
Waste Quantity:	7
Quantity Unit:	Y
Additional Code 1:	Not reported
Additional Code 2:	Not reported
Additional Code 3:	Not reported
Additional Code 4:	Not reported
Additional Code 5:	Not reported
Shipment Date:	19980723
Creation Date:	10/1/1998 0:00:00
Receipt Date:	19980723
Manifest ID:	98036700
Trans EPA ID:	CAD072953771
Trans Name:	Not reported
Trans 2 EPA ID:	Not reported
Trans 2 Name:	Not reported
TSDf EPA ID:	CAT080013352
Trans Name:	Not reported
TSDf Alt EPA ID:	Not reported
TSDf Alt Name:	Not reported
Waste Code Description:	222 - Oil/water separation sludge
RCRA Code:	Not reported

Map ID  
Direction  
Distance  
Elevation

MAP FINDINGS

Site

Database(s)

EDR ID Number  
EPA ID Number

DECORATIVE SERVICES (Continued)

1000206556

Meth Code:	R01 - Recycler
Quantity Tons:	8.34
Waste Quantity:	2000
Quantity Unit:	G
Additional Code 1:	Not reported
Additional Code 2:	Not reported
Additional Code 3:	Not reported
Additional Code 4:	Not reported
Additional Code 5:	Not reported
Shipment Date:	19980717
Creation Date:	9/15/1998 0:00:00
Receipt Date:	19980721
Manifest ID:	98184896
Trans EPA ID:	ILD984908202
Trans Name:	Not reported
Trans 2 EPA ID:	Not reported
Trans 2 Name:	Not reported
TSDf EPA ID:	CAT000613976
Trans Name:	Not reported
TSDf Alt EPA ID:	Not reported
TSDf Alt Name:	Not reported
Waste Code Description:	741 - Liquids with halogenated organic compounds > 1000 mg/l
RCRA Code:	D001
Meth Code:	H01 - Transfer Station
Quantity Tons:	0.1042
Waste Quantity:	25
Quantity Unit:	G
Additional Code 1:	Not reported
Additional Code 2:	Not reported
Additional Code 3:	Not reported
Additional Code 4:	Not reported
Additional Code 5:	Not reported
Shipment Date:	19980615
Creation Date:	9/3/1998 0:00:00
Receipt Date:	19980617
Manifest ID:	98175578
Trans EPA ID:	ILD984908202
Trans Name:	Not reported
Trans 2 EPA ID:	Not reported
Trans 2 Name:	Not reported
TSDf EPA ID:	CAT000613976
Trans Name:	Not reported
TSDf Alt EPA ID:	CAT000613976
TSDf Alt Name:	Not reported
Waste Code Description:	741 - Liquids with halogenated organic compounds > 1000 mg/l
RCRA Code:	D001
Meth Code:	H01 - Transfer Station
Quantity Tons:	0.1
Waste Quantity:	24
Quantity Unit:	G
Additional Code 1:	Not reported
Additional Code 2:	Not reported
Additional Code 3:	Not reported
Additional Code 4:	Not reported
Additional Code 5:	Not reported

Map ID  
Direction  
Distance  
Elevation

MAP FINDINGS

Site

Database(s)

EDR ID Number  
EPA ID Number

**DECORATIVE SERVICES (Continued)**

**1000206556**

Shipment Date: 19980519  
Creation Date: 8/3/1998 0:00:00  
Receipt Date: 19980521  
Manifest ID: 98186630  
Trans EPA ID: ILD984908202  
Trans Name: Not reported  
Trans 2 EPA ID: Not reported  
Trans 2 Name: Not reported  
TSDf EPA ID: CAT000613976  
Trans Name: Not reported  
TSDf Alt EPA ID: CAT000613976  
TSDf Alt Name: Not reported  
Waste Code Description: 741 - Liquids with halogenated organic compounds > 1000 mg/l  
RCRA Code: D001  
Meth Code: H01 - Transfer Station  
Quantity Tons: 0.0959  
Waste Quantity: 23  
Quantity Unit: G  
Additional Code 1: Not reported  
Additional Code 2: Not reported  
Additional Code 3: Not reported  
Additional Code 4: Not reported  
Additional Code 5: Not reported

Shipment Date: 19980515  
Creation Date: 8/3/1998 0:00:00  
Receipt Date: 19980515  
Manifest ID: 96626625  
Trans EPA ID: CAD072953771  
Trans Name: Not reported  
Trans 2 EPA ID: Not reported  
Trans 2 Name: Not reported  
TSDf EPA ID: CAT080013352  
Trans Name: Not reported  
TSDf Alt EPA ID: CAT080013352  
TSDf Alt Name: Not reported  
Waste Code Description: 222 - Oil/water separation sludge  
RCRA Code: Not reported  
Meth Code: R01 - Recycler  
Quantity Tons: 9.174  
Waste Quantity: 2200  
Quantity Unit: G  
Additional Code 1: Not reported  
Additional Code 2: Not reported  
Additional Code 3: Not reported  
Additional Code 4: Not reported  
Additional Code 5: Not reported

Additional Info:  
Year: 1997  
Gen EPA ID: CAD980886352

Shipment Date: 19971229  
Creation Date: 7/23/1998 0:00:00  
Receipt Date: 19971231  
Manifest ID: 97356692  
Trans EPA ID: ILD984908202

Map ID  
Direction  
Distance  
Elevation

MAP FINDINGS

Site

Database(s)

EDR ID Number  
EPA ID Number

DECORATIVE SERVICES (Continued)

1000206556

Trans Name: Not reported  
Trans 2 EPA ID: Not reported  
Trans 2 Name: Not reported  
TSDf EPA ID: CAT000613976  
Trans Name: Not reported  
TSDf Alt EPA ID: CAT000613976  
TSDf Alt Name: Not reported  
Waste Code Description: 741 - Liquids with halogenated organic compounds > 1000 mg/l  
RCRA Code: D001  
Meth Code: H01 - Transfer Station  
Quantity Tons: 0.0959  
Waste Quantity: 23  
Quantity Unit: G  
Additional Code 1: Not reported  
Additional Code 2: Not reported  
Additional Code 3: Not reported  
Additional Code 4: Not reported  
Additional Code 5: Not reported

Shipment Date: 19971210  
Creation Date: 7/23/1998 0:00:00  
Receipt Date: 19971212  
Manifest ID: 96670006  
Trans EPA ID: ILD984908202  
Trans Name: Not reported  
Trans 2 EPA ID: Not reported  
Trans 2 Name: Not reported  
TSDf EPA ID: CAT000613976  
Trans Name: Not reported  
TSDf Alt EPA ID: CAT000613976  
TSDf Alt Name: Not reported  
Waste Code Description: 741 - Liquids with halogenated organic compounds > 1000 mg/l  
RCRA Code: D001  
Meth Code: H01 - Transfer Station  
Quantity Tons: 0.0875  
Waste Quantity: 21  
Quantity Unit: G  
Additional Code 1: Not reported  
Additional Code 2: Not reported  
Additional Code 3: Not reported  
Additional Code 4: Not reported  
Additional Code 5: Not reported

Shipment Date: 19971205  
Creation Date: 7/23/1998 0:00:00  
Receipt Date: 19971209  
Manifest ID: 97347363  
Trans EPA ID: ILD984908202  
Trans Name: Not reported  
Trans 2 EPA ID: Not reported  
Trans 2 Name: Not reported  
TSDf EPA ID: CAT000613976  
Trans Name: Not reported  
TSDf Alt EPA ID: CAT000613976  
TSDf Alt Name: Not reported  
Waste Code Description: 213 - Hydrocarbon solvents (benzene, hexane, Stoddard, etc.  
RCRA Code: D039

Map ID  
Direction  
Distance  
Elevation

MAP FINDINGS

Site

Database(s)

EDR ID Number  
EPA ID Number

DECORATIVE SERVICES (Continued)

1000206556

Meth Code:	H01 - Transfer Station
Quantity Tons:	0.0333
Waste Quantity:	8
Quantity Unit:	G
Additional Code 1:	Not reported
Additional Code 2:	Not reported
Additional Code 3:	Not reported
Additional Code 4:	Not reported
Additional Code 5:	Not reported
Shipment Date:	19971120
Creation Date:	3/18/1998 0:00:00
Receipt Date:	19971120
Manifest ID:	96066289
Trans EPA ID:	CAD072953771
Trans Name:	Not reported
Trans 2 EPA ID:	Not reported
Trans 2 Name:	Not reported
TSDf EPA ID:	CAT080013352
Trans Name:	Not reported
TSDf Alt EPA ID:	Not reported
TSDf Alt Name:	Not reported
Waste Code Description:	221 - Waste oil and mixed oil
RCRA Code:	Not reported
Meth Code:	R01 - Recycler
Quantity Tons:	8.36
Waste Quantity:	2200
Quantity Unit:	G
Additional Code 1:	Not reported
Additional Code 2:	Not reported
Additional Code 3:	Not reported
Additional Code 4:	Not reported
Additional Code 5:	Not reported
Shipment Date:	19971120
Creation Date:	3/18/1998 0:00:00
Receipt Date:	19971126
Manifest ID:	96066286
Trans EPA ID:	CAD072953771
Trans Name:	Not reported
Trans 2 EPA ID:	Not reported
Trans 2 Name:	Not reported
TSDf EPA ID:	AZD983481813
Trans Name:	Not reported
TSDf Alt EPA ID:	Not reported
TSDf Alt Name:	Not reported
Waste Code Description:	431 - Phosphate sludge
RCRA Code:	Not reported
Meth Code:	- Not reported
Quantity Tons:	3.3712
Waste Quantity:	4
Quantity Unit:	Y
Additional Code 1:	Not reported
Additional Code 2:	Not reported
Additional Code 3:	Not reported
Additional Code 4:	Not reported
Additional Code 5:	Not reported

Map ID  
Direction  
Distance  
Elevation

MAP FINDINGS

Site

Database(s)

EDR ID Number  
EPA ID Number

DECORATIVE SERVICES (Continued)

1000206556

Shipment Date: 19971118  
Creation Date: 7/23/1998 0:00:00  
Receipt Date: 19971202  
Manifest ID: 96626059  
Trans EPA ID: CAD072953771  
Trans Name: Not reported  
Trans 2 EPA ID: CAD028277036  
Trans 2 Name: Not reported  
TSDf EPA ID: CAT080013352  
Trans Name: Not reported  
TSDf Alt EPA ID: CAT080013352  
TSDf Alt Name: Not reported  
Waste Code Description: 222 - Oil/water separation sludge  
RCRA Code: Not reported  
Meth Code: R01 - Recycler  
Quantity Tons: 0.3336  
Waste Quantity: 80  
Quantity Unit: G  
Additional Code 1: Not reported  
Additional Code 2: Not reported  
Additional Code 3: Not reported  
Additional Code 4: Not reported  
Additional Code 5: Not reported

Shipment Date: 19971106  
Creation Date: 7/23/1998 0:00:00  
Receipt Date: 19971110  
Manifest ID: 96786226  
Trans EPA ID: ILD984908202  
Trans Name: Not reported  
Trans 2 EPA ID: Not reported  
Trans 2 Name: Not reported  
TSDf EPA ID: CAT000613976  
Trans Name: Not reported  
TSDf Alt EPA ID: CAT000613976  
TSDf Alt Name: Not reported  
Waste Code Description: 741 - Liquids with halogenated organic compounds > 1000 mg/l  
RCRA Code: D001  
Meth Code: H01 - Transfer Station  
Quantity Tons: 0.0959  
Waste Quantity: 23  
Quantity Unit: G  
Additional Code 1: Not reported  
Additional Code 2: Not reported  
Additional Code 3: Not reported  
Additional Code 4: Not reported  
Additional Code 5: Not reported

Shipment Date: 19971017  
Creation Date: 7/23/1998 0:00:00  
Receipt Date: 19971021  
Manifest ID: 96662716  
Trans EPA ID: ILD984908202  
Trans Name: Not reported  
Trans 2 EPA ID: Not reported  
Trans 2 Name: Not reported  
TSDf EPA ID: CAT000613976

Map ID  
Direction  
Distance  
Elevation

MAP FINDINGS

Site

Database(s)

EDR ID Number  
EPA ID Number

DECORATIVE SERVICES (Continued)

1000206556

Trans Name: Not reported  
TSDf Alt EPA ID: CAT000613976  
TSDf Alt Name: Not reported  
Waste Code Description: 741 - Liquids with halogenated organic compounds > 1000 mg/l  
RCRA Code: D001  
Meth Code: H01 - Transfer Station  
Quantity Tons: 0.246  
Waste Quantity: 59  
Quantity Unit: G  
Additional Code 1: Not reported  
Additional Code 2: Not reported  
Additional Code 3: Not reported  
Additional Code 4: Not reported  
Additional Code 5: Not reported

Shipment Date: 19970926  
Creation Date: 7/23/1998 0:00:00  
Receipt Date: 19970930  
Manifest ID: 96653173  
Trans EPA ID: ILD984908202  
Trans Name: Not reported  
Trans 2 EPA ID: Not reported  
Trans 2 Name: Not reported  
TSDf EPA ID: CAT000613976  
Trans Name: Not reported  
TSDf Alt EPA ID: CAT000613976  
TSDf Alt Name: Not reported  
Waste Code Description: 741 - Liquids with halogenated organic compounds > 1000 mg/l  
RCRA Code: D001  
Meth Code: H01 - Transfer Station  
Quantity Tons: 0.075  
Waste Quantity: 18  
Quantity Unit: G  
Additional Code 1: Not reported  
Additional Code 2: Not reported  
Additional Code 3: Not reported  
Additional Code 4: Not reported  
Additional Code 5: Not reported

Shipment Date: 19970905  
Creation Date: 7/23/1998 0:00:00  
Receipt Date: 19970909  
Manifest ID: 96848287  
Trans EPA ID: ILD984908202  
Trans Name: Not reported  
Trans 2 EPA ID: Not reported  
Trans 2 Name: Not reported  
TSDf EPA ID: CAT000613976  
Trans Name: Not reported  
TSDf Alt EPA ID: CAT000613976  
TSDf Alt Name: Not reported  
Waste Code Description: 213 - Hydrocarbon solvents (benzene, hexane, Stoddard, etc.)  
RCRA Code: D039  
Meth Code: H01 - Transfer Station  
Quantity Tons: 0.0333  
Waste Quantity: 8  
Quantity Unit: G

Map ID  
Direction  
Distance  
Elevation

MAP FINDINGS

Site

Database(s)

EDR ID Number  
EPA ID Number

**DECORATIVE SERVICES (Continued)**

**1000206556**

Additional Code 1: Not reported  
Additional Code 2: Not reported  
Additional Code 3: Not reported  
Additional Code 4: Not reported  
Additional Code 5: Not reported

Additional Info:

Year: 1996  
Gen EPA ID: CAD980886352

Shipment Date: 19961230  
Creation Date: 5/20/1997 0:00:00  
Receipt Date: 19970102  
Manifest ID: 96473617  
Trans EPA ID: ILD984908202  
Trans Name: Not reported  
Trans 2 EPA ID: Not reported  
Trans 2 Name: Not reported  
TSDf EPA ID: CAT000613976  
Trans Name: Not reported  
TSDf Alt EPA ID: Not reported  
TSDf Alt Name: Not reported  
Waste Code Description: 741 - Liquids with halogenated organic compounds > 1000 mg/l  
RCRA Code: D001  
Meth Code: H01 - Transfer Station  
Quantity Tons: 0.0792  
Waste Quantity: 19  
Quantity Unit: G  
Additional Code 1: Not reported  
Additional Code 2: Not reported  
Additional Code 3: Not reported  
Additional Code 4: Not reported  
Additional Code 5: Not reported

Shipment Date: 19961219  
Creation Date: 5/20/1997 0:00:00  
Receipt Date: 19961219  
Manifest ID: 96069401  
Trans EPA ID: CAD072953771  
Trans Name: Not reported  
Trans 2 EPA ID: Not reported  
Trans 2 Name: Not reported  
TSDf EPA ID: CAT080013352  
Trans Name: Not reported  
TSDf Alt EPA ID: Not reported  
TSDf Alt Name: Not reported  
Waste Code Description: 221 - Waste oil and mixed oil  
RCRA Code: Not reported  
Meth Code: R01 - Recycler  
Quantity Tons: 5.7  
Waste Quantity: 1500  
Quantity Unit: G  
Additional Code 1: Not reported  
Additional Code 2: Not reported  
Additional Code 3: Not reported  
Additional Code 4: Not reported  
Additional Code 5: Not reported



Map ID  
Direction  
Distance  
Elevation

MAP FINDINGS

Site

Database(s)

EDR ID Number  
EPA ID Number

**DECORATIVE SERVICES (Continued)**

**1000206556**

Shipment Date: 19961219  
Creation Date: 5/20/1997 0:00:00  
Receipt Date: 19961227  
Manifest ID: 96069398  
Trans EPA ID: CAD072953771  
Trans Name: Not reported  
Trans 2 EPA ID: Not reported  
Trans 2 Name: Not reported  
TSDf EPA ID: AZC022693359  
Trans Name: Not reported  
TSDf Alt EPA ID: Not reported  
TSDf Alt Name: Not reported  
Waste Code Description: 431 - Phosphate sludge  
RCRA Code: Not reported  
Meth Code: - Not reported  
Quantity Tons: 3.3712  
Waste Quantity: 4  
Quantity Unit: Y  
Additional Code 1: Not reported  
Additional Code 2: Not reported  
Additional Code 3: Not reported  
Additional Code 4: Not reported  
Additional Code 5: Not reported

Shipment Date: 19961218  
Creation Date: 5/20/1997 0:00:00  
Receipt Date: 19961219  
Manifest ID: 96471474  
Trans EPA ID: ILD984908202  
Trans Name: Not reported  
Trans 2 EPA ID: ILD984908202  
Trans 2 Name: Not reported  
TSDf EPA ID: CAT000613976  
Trans Name: Not reported  
TSDf Alt EPA ID: Not reported  
TSDf Alt Name: Not reported  
Waste Code Description: 213 - Hydrocarbon solvents (benzene, hexane, Stoddard, etc.  
RCRA Code: D039  
Meth Code: H01 - Transfer Station  
Quantity Tons: 0.0291  
Waste Quantity: 7  
Quantity Unit: G  
Additional Code 1: Not reported  
Additional Code 2: Not reported  
Additional Code 3: Not reported  
Additional Code 4: Not reported  
Additional Code 5: Not reported

Shipment Date: 19961126  
Creation Date: 5/20/1997 0:00:00  
Receipt Date: 19961127  
Manifest ID: 96461674  
Trans EPA ID: ILD984908202  
Trans Name: Not reported  
Trans 2 EPA ID: ILD984908202  
Trans 2 Name: Not reported  
TSDf EPA ID: CAT000613976

Map ID  
Direction  
Distance  
Elevation

MAP FINDINGS

Site

Database(s)

EDR ID Number  
EPA ID Number

DECORATIVE SERVICES (Continued)

1000206556

Trans Name: Not reported  
TSDf Alt EPA ID: Not reported  
TSDf Alt Name: Not reported  
Waste Code Description: 741 - Liquids with halogenated organic compounds > 1000 mg/l  
RCRA Code: D001  
Meth Code: H01 - Transfer Station  
Quantity Tons: 0.0834  
Waste Quantity: 20  
Quantity Unit: G  
Additional Code 1: Not reported  
Additional Code 2: Not reported  
Additional Code 3: Not reported  
Additional Code 4: Not reported  
Additional Code 5: Not reported

Shipment Date: 19961105  
Creation Date: 5/20/1997 0:00:00  
Receipt Date: 19961106  
Manifest ID: 96303767  
Trans EPA ID: ILD984908202  
Trans Name: Not reported  
Trans 2 EPA ID: ILD984908202  
Trans 2 Name: Not reported  
TSDf EPA ID: CAT000613976  
Trans Name: Not reported  
TSDf Alt EPA ID: Not reported  
TSDf Alt Name: Not reported  
Waste Code Description: 741 - Liquids with halogenated organic compounds > 1000 mg/l  
RCRA Code: D001  
Meth Code: H01 - Transfer Station  
Quantity Tons: 0.1042  
Waste Quantity: 25  
Quantity Unit: G  
Additional Code 1: Not reported  
Additional Code 2: Not reported  
Additional Code 3: Not reported  
Additional Code 4: Not reported  
Additional Code 5: Not reported

Shipment Date: 19961021  
Creation Date: 5/20/1997 0:00:00  
Receipt Date: 19961024  
Manifest ID: 96065005  
Trans EPA ID: CAD072953771  
Trans Name: Not reported  
Trans 2 EPA ID: Not reported  
Trans 2 Name: Not reported  
TSDf EPA ID: AZC022693359  
Trans Name: Not reported  
TSDf Alt EPA ID: Not reported  
TSDf Alt Name: Not reported  
Waste Code Description: 431 - Phosphate sludge  
RCRA Code: Not reported  
Meth Code: - Not reported  
Quantity Tons: 8.428  
Waste Quantity: 10  
Quantity Unit: Y

Map ID  
Direction  
Distance  
Elevation

MAP FINDINGS

Site

Database(s)

EDR ID Number  
EPA ID Number

**DECORATIVE SERVICES (Continued)**

**1000206556**

Additional Code 1:	Not reported
Additional Code 2:	Not reported
Additional Code 3:	Not reported
Additional Code 4:	Not reported
Additional Code 5:	Not reported
Shipment Date:	19961008
Creation Date:	5/20/1997 0:00:00
Receipt Date:	19961009
Manifest ID:	96477916
Trans EPA ID:	ILD984908202
Trans Name:	Not reported
Trans 2 EPA ID:	ILD984908202
Trans 2 Name:	Not reported
TSDf EPA ID:	CAT000613976
Trans Name:	Not reported
TSDf Alt EPA ID:	Not reported
TSDf Alt Name:	Not reported
Waste Code Description:	741 - Liquids with halogenated organic compounds > 1000 mg/l
RCRA Code:	D001
Meth Code:	H01 - Transfer Station
Quantity Tons:	0.0708
Waste Quantity:	17
Quantity Unit:	G
Additional Code 1:	Not reported
Additional Code 2:	Not reported
Additional Code 3:	Not reported
Additional Code 4:	Not reported
Additional Code 5:	Not reported
Shipment Date:	19960927
Creation Date:	5/20/1997 0:00:00
Receipt Date:	19960930
Manifest ID:	96477622
Trans EPA ID:	ILD984908202
Trans Name:	Not reported
Trans 2 EPA ID:	ILD984908202
Trans 2 Name:	Not reported
TSDf EPA ID:	CAT000613976
Trans Name:	Not reported
TSDf Alt EPA ID:	Not reported
TSDf Alt Name:	Not reported
Waste Code Description:	213 - Hydrocarbon solvents (benzene, hexane, Stoddard, etc.
RCRA Code:	D039
Meth Code:	H01 - Transfer Station
Quantity Tons:	0.0333
Waste Quantity:	8
Quantity Unit:	G
Additional Code 1:	Not reported
Additional Code 2:	Not reported
Additional Code 3:	Not reported
Additional Code 4:	Not reported
Additional Code 5:	Not reported
Shipment Date:	19960924
Creation Date:	5/20/1997 0:00:00
Receipt Date:	19960924

Map ID  
Direction  
Distance  
Elevation

MAP FINDINGS

Site

Database(s)

EDR ID Number  
EPA ID Number

**DECORATIVE SERVICES (Continued)**

**1000206556**

Manifest ID: 92072770  
Trans EPA ID: CAD000628636  
Trans Name: Not reported  
Trans 2 EPA ID: Not reported  
Trans 2 Name: Not reported  
TSDF EPA ID: CAT080013352  
Trans Name: Not reported  
TSDF Alt EPA ID: Not reported  
TSDF Alt Name: Not reported  
Waste Code Description: 223 - Unspecified oil-containing waste  
RCRA Code: Not reported  
Meth Code: R01 - Recycler  
Quantity Tons: 8.34  
Waste Quantity: 2000  
Quantity Unit: G  
Additional Code 1: Not reported  
Additional Code 2: Not reported  
Additional Code 3: Not reported  
Additional Code 4: Not reported  
Additional Code 5: Not reported

Additional Info:

Year: 1995  
Gen EPA ID: CAD980886352

Shipment Date: 19951207  
Creation Date: 7/26/1996 0:00:00  
Receipt Date: 19951208  
Manifest ID: 95812482  
Trans EPA ID: ILD984908202  
Trans Name: Not reported  
Trans 2 EPA ID: ILD984908202  
Trans 2 Name: Not reported  
TSDF EPA ID: CAT000613976  
Trans Name: Not reported  
TSDF Alt EPA ID: Not reported  
TSDF Alt Name: Not reported  
Waste Code Description: 213 - Hydrocarbon solvents (benzene, hexane, Stoddard, etc.)  
RCRA Code: D039  
Meth Code: H01 - Transfer Station  
Quantity Tons: 0.0583  
Waste Quantity: 14  
Quantity Unit: G  
Additional Code 1: Not reported  
Additional Code 2: Not reported  
Additional Code 3: Not reported  
Additional Code 4: Not reported  
Additional Code 5: Not reported

Shipment Date: 19951120  
Creation Date: 7/26/1996 0:00:00  
Receipt Date: 19951121  
Manifest ID: 93762315  
Trans EPA ID: ILD984908202  
Trans Name: Not reported  
Trans 2 EPA ID: ILD984908202  
Trans 2 Name: Not reported

Map ID  
Direction  
Distance  
Elevation

MAP FINDINGS

Site

Database(s)

EDR ID Number  
EPA ID Number

**DECORATIVE SERVICES (Continued)**

**1000206556**

TSDF EPA ID: CAT000613976  
Trans Name: Not reported  
TSDF Alt EPA ID: Not reported  
TSDF Alt Name: Not reported  
Waste Code Description: 213 - Hydrocarbon solvents (benzene, hexane, Stoddard, etc.)  
RCRA Code: D008  
Meth Code: H01 - Transfer Station  
Quantity Tons: 0.0708  
Waste Quantity: 17  
Quantity Unit: G  
Additional Code 1: Not reported  
Additional Code 2: Not reported  
Additional Code 3: Not reported  
Additional Code 4: Not reported  
Additional Code 5: Not reported

Shipment Date: 19951110  
Creation Date: 7/26/1996 0:00:00  
Receipt Date: 19951113  
Manifest ID: 95768506  
Trans EPA ID: ILD984908202  
Trans Name: Not reported  
Trans 2 EPA ID: ILD984908202  
Trans 2 Name: Not reported  
TSDF EPA ID: CAT000613976  
Trans Name: Not reported  
TSDF Alt EPA ID: Not reported  
TSDF Alt Name: Not reported  
Waste Code Description: 213 - Hydrocarbon solvents (benzene, hexane, Stoddard, etc.)  
RCRA Code: D039  
Meth Code: H01 - Transfer Station  
Quantity Tons: 0.0583  
Waste Quantity: 14  
Quantity Unit: G  
Additional Code 1: Not reported  
Additional Code 2: Not reported  
Additional Code 3: Not reported  
Additional Code 4: Not reported  
Additional Code 5: Not reported

Shipment Date: 19951026  
Creation Date: 7/26/1996 0:00:00  
Receipt Date: 19951102  
Manifest ID: 95591509  
Trans EPA ID: CAD072953771  
Trans Name: Not reported  
Trans 2 EPA ID: Not reported  
Trans 2 Name: Not reported  
TSDF EPA ID: AZC022693359  
Trans Name: Not reported  
TSDF Alt EPA ID: Not reported  
TSDF Alt Name: Not reported  
Waste Code Description: 431 - Phosphate sludge  
RCRA Code: Not reported  
Meth Code: - Not reported  
Quantity Tons: 2.5284  
Waste Quantity: 3

Map ID  
Direction  
Distance  
Elevation

MAP FINDINGS

Site

Database(s)

EDR ID Number  
EPA ID Number

DECORATIVE SERVICES (Continued)

1000206556

Quantity Unit:	Y
Additional Code 1:	Not reported
Additional Code 2:	Not reported
Additional Code 3:	Not reported
Additional Code 4:	Not reported
Additional Code 5:	Not reported
Shipment Date:	19951026
Creation Date:	7/26/1996 0:00:00
Receipt Date:	19951026
Manifest ID:	95596290
Trans EPA ID:	CAD000628636
Trans Name:	Not reported
Trans 2 EPA ID:	Not reported
Trans 2 Name:	Not reported
TSDf EPA ID:	CAT080013352
Trans Name:	Not reported
TSDf Alt EPA ID:	Not reported
TSDf Alt Name:	Not reported
Waste Code Description:	223 - Unspecified oil-containing waste
RCRA Code:	Not reported
Meth Code:	R01 - Recycler
Quantity Tons:	3.336
Waste Quantity:	800
Quantity Unit:	G
Additional Code 1:	Not reported
Additional Code 2:	Not reported
Additional Code 3:	Not reported
Additional Code 4:	Not reported
Additional Code 5:	Not reported
Shipment Date:	19951011
Creation Date:	7/26/1996 0:00:00
Receipt Date:	19951012
Manifest ID:	95699379
Trans EPA ID:	ILD984908202
Trans Name:	Not reported
Trans 2 EPA ID:	ILD984908202
Trans 2 Name:	Not reported
TSDf EPA ID:	CAT000613976
Trans Name:	Not reported
TSDf Alt EPA ID:	Not reported
TSDf Alt Name:	Not reported
Waste Code Description:	213 - Hydrocarbon solvents (benzene, hexane, Stoddard, etc.
RCRA Code:	D039
Meth Code:	H01 - Transfer Station
Quantity Tons:	0.0417
Waste Quantity:	10
Quantity Unit:	G
Additional Code 1:	Not reported
Additional Code 2:	Not reported
Additional Code 3:	Not reported
Additional Code 4:	Not reported
Additional Code 5:	Not reported
Shipment Date:	19950825
Creation Date:	4/2/1996 0:00:00

Map ID  
Direction  
Distance  
Elevation

MAP FINDINGS

Site

Database(s)

EDR ID Number  
EPA ID Number

DECORATIVE SERVICES (Continued)

1000206556

Receipt Date:	19950825
Manifest ID:	95594614
Trans EPA ID:	CAD000628636
Trans Name:	Not reported
Trans 2 EPA ID:	Not reported
Trans 2 Name:	Not reported
TSDF EPA ID:	CAT080010101
Trans Name:	Not reported
TSDF Alt EPA ID:	CAT080010101
TSDF Alt Name:	Not reported
Waste Code Description:	181 - Other inorganic solid waste Organics
RCRA Code:	Not reported
Meth Code:	H01 - Transfer Station
Quantity Tons:	0.275
Waste Quantity:	550
Quantity Unit:	P
Additional Code 1:	Not reported
Additional Code 2:	Not reported
Additional Code 3:	Not reported
Additional Code 4:	Not reported
Additional Code 5:	Not reported
Shipment Date:	19950816
Creation Date:	4/2/1996 0:00:00
Receipt Date:	19950817
Manifest ID:	95554991
Trans EPA ID:	ILD984908202
Trans Name:	Not reported
Trans 2 EPA ID:	ILD984908202
Trans 2 Name:	Not reported
TSDF EPA ID:	CAT000613976
Trans Name:	Not reported
TSDF Alt EPA ID:	CAT000613976
TSDF Alt Name:	Not reported
Waste Code Description:	741 - Liquids with halogenated organic compounds > 1000 mg/l
RCRA Code:	D001
Meth Code:	H01 - Transfer Station
Quantity Tons:	0.1292
Waste Quantity:	31
Quantity Unit:	G
Additional Code 1:	Not reported
Additional Code 2:	Not reported
Additional Code 3:	Not reported
Additional Code 4:	Not reported
Additional Code 5:	Not reported
Shipment Date:	19950816
Creation Date:	4/2/1996 0:00:00
Receipt Date:	19950817
Manifest ID:	95554991
Trans EPA ID:	ILD984908202
Trans Name:	Not reported
Trans 2 EPA ID:	ILD984908202
Trans 2 Name:	Not reported
TSDF EPA ID:	CAT000613976
Trans Name:	Not reported
TSDF Alt EPA ID:	CAT000613976

Map ID  
Direction  
Distance  
Elevation

MAP FINDINGS

Site

Database(s)

EDR ID Number  
EPA ID Number

**DECORATIVE SERVICES (Continued)**

**1000206556**

TSDF Alt Name: Not reported  
Waste Code Description: 213 - Hydrocarbon solvents (benzene, hexane, Stoddard, etc.)  
RCRA Code: D039  
Meth Code: H01 - Transfer Station  
Quantity Tons: 0.0333  
Waste Quantity: 8  
Quantity Unit: G  
Additional Code 1: Not reported  
Additional Code 2: Not reported  
Additional Code 3: Not reported  
Additional Code 4: Not reported  
Additional Code 5: Not reported

Shipment Date: 19950803  
Creation Date: 4/2/1996 0:00:00  
Receipt Date: 19950803  
Manifest ID: 95594586  
Trans EPA ID: CAD000628636  
Trans Name: Not reported  
Trans 2 EPA ID: Not reported  
Trans 2 Name: Not reported  
TSDF EPA ID: CAT080013352  
Trans Name: Not reported  
TSDF Alt EPA ID: CAT080013352  
TSDF Alt Name: Not reported  
Waste Code Description: 223 - Unspecified oil-containing waste  
RCRA Code: Not reported  
Meth Code: R01 - Recycler  
Quantity Tons: 12.51  
Waste Quantity: 3000  
Quantity Unit: G  
Additional Code 1: Not reported  
Additional Code 2: Not reported  
Additional Code 3: Not reported  
Additional Code 4: Not reported  
Additional Code 5: Not reported

Additional Info:

Year: 1994  
Gen EPA ID: CAD980886352

Shipment Date: 19941208  
Creation Date: 10/19/1995 0:00:00  
Receipt Date: 19941209  
Manifest ID: 95084056  
Trans EPA ID: ILD984908202  
Trans Name: Not reported  
Trans 2 EPA ID: ILD984908202  
Trans 2 Name: Not reported  
TSDF EPA ID: CAT000613976  
Trans Name: Not reported  
TSDF Alt EPA ID: CAT000613976  
TSDF Alt Name: Not reported  
Waste Code Description: 741 - Liquids with halogenated organic compounds > 1000 mg/l  
RCRA Code: D001  
Meth Code: H01 - Transfer Station  
Quantity Tons: 0.1251



Map ID  
Direction  
Distance  
Elevation

MAP FINDINGS

Site

Database(s)

EDR ID Number  
EPA ID Number

**DECORATIVE SERVICES (Continued)**

**1000206556**

Waste Quantity:	30
Quantity Unit:	G
Additional Code 1:	Not reported
Additional Code 2:	Not reported
Additional Code 3:	Not reported
Additional Code 4:	Not reported
Additional Code 5:	Not reported
Shipment Date:	19941123
Creation Date:	3/28/1996 0:00:00
Receipt Date:	19941128
Manifest ID:	95054040
Trans EPA ID:	ILD984908202
Trans Name:	Not reported
Trans 2 EPA ID:	ILD984908202
Trans 2 Name:	Not reported
TSDf EPA ID:	CAT000613976
Trans Name:	Not reported
TSDf Alt EPA ID:	CAT000613976
TSDf Alt Name:	Not reported
Waste Code Description:	741 - Liquids with halogenated organic compounds > 1000 mg/l
RCRA Code:	D001
Meth Code:	H01 - Transfer Station
Quantity Tons:	0.0708
Waste Quantity:	17
Quantity Unit:	G
Additional Code 1:	Not reported
Additional Code 2:	Not reported
Additional Code 3:	Not reported
Additional Code 4:	Not reported
Additional Code 5:	Not reported
Shipment Date:	19941110
Creation Date:	10/19/1995 0:00:00
Receipt Date:	19941111
Manifest ID:	95054696
Trans EPA ID:	ILD984908202
Trans Name:	Not reported
Trans 2 EPA ID:	ILD984908202
Trans 2 Name:	Not reported
TSDf EPA ID:	CAT000613976
Trans Name:	Not reported
TSDf Alt EPA ID:	Not reported
TSDf Alt Name:	Not reported
Waste Code Description:	741 - Liquids with halogenated organic compounds > 1000 mg/l
RCRA Code:	D001
Meth Code:	H01 - Transfer Station
Quantity Tons:	0.1376
Waste Quantity:	33
Quantity Unit:	G
Additional Code 1:	Not reported
Additional Code 2:	Not reported
Additional Code 3:	Not reported
Additional Code 4:	Not reported
Additional Code 5:	Not reported
Shipment Date:	19941028

Map ID  
Direction  
Distance  
Elevation

MAP FINDINGS

Site

Database(s)

EDR ID Number  
EPA ID Number

**DECORATIVE SERVICES (Continued)**

**1000206556**

Creation Date: 3/28/1996 0:00:00  
Receipt Date: 19941031  
Manifest ID: 93798446  
Trans EPA ID: ILD984908202  
Trans Name: Not reported  
Trans 2 EPA ID: ILD984908202  
Trans 2 Name: Not reported  
TSDf EPA ID: CAT000613976  
Trans Name: Not reported  
TSDf Alt EPA ID: CAT000613976  
TSDf Alt Name: Not reported  
Waste Code Description: 741 - Liquids with halogenated organic compounds > 1000 mg/l  
RCRA Code: D001  
Meth Code: H01 - Transfer Station  
Quantity Tons: 0.0583  
Waste Quantity: 14  
Quantity Unit: G  
Additional Code 1: Not reported  
Additional Code 2: Not reported  
Additional Code 3: Not reported  
Additional Code 4: Not reported  
Additional Code 5: Not reported

Shipment Date: 19941013  
Creation Date: 3/28/1996 0:00:00  
Receipt Date: 19941014  
Manifest ID: 93791356  
Trans EPA ID: ILD984908202  
Trans Name: Not reported  
Trans 2 EPA ID: ILD984908202  
Trans 2 Name: Not reported  
TSDf EPA ID: CAT000613976  
Trans Name: Not reported  
TSDf Alt EPA ID: CAT000613976  
TSDf Alt Name: Not reported  
Waste Code Description: 741 - Liquids with halogenated organic compounds > 1000 mg/l  
RCRA Code: D001  
Meth Code: H01 - Transfer Station  
Quantity Tons: 0.1918  
Waste Quantity: 46  
Quantity Unit: G  
Additional Code 1: Not reported  
Additional Code 2: Not reported  
Additional Code 3: Not reported  
Additional Code 4: Not reported  
Additional Code 5: Not reported

Shipment Date: 19941005  
Creation Date: 3/28/1996 0:00:00  
Receipt Date: 19941005  
Manifest ID: 93756967  
Trans EPA ID: CAD000628636  
Trans Name: Not reported  
Trans 2 EPA ID: Not reported  
Trans 2 Name: Not reported  
TSDf EPA ID: CAT080013352  
Trans Name: Not reported

Map ID  
Direction  
Distance  
Elevation

MAP FINDINGS

Site

Database(s)

EDR ID Number  
EPA ID Number

**DECORATIVE SERVICES (Continued)**

**1000206556**

TSDF Alt EPA ID:	CAT080013352
TSDF Alt Name:	Not reported
Waste Code Description:	223 - Unspecified oil-containing waste
RCRA Code:	Not reported
Meth Code:	R01 - Recycler
Quantity Tons:	4.587
Waste Quantity:	1100
Quantity Unit:	G
Additional Code 1:	Not reported
Additional Code 2:	Not reported
Additional Code 3:	Not reported
Additional Code 4:	Not reported
Additional Code 5:	Not reported
Shipment Date:	19940915
Creation Date:	3/26/1996 0:00:00
Receipt Date:	19940916
Manifest ID:	93788850
Trans EPA ID:	ILD984908202
Trans Name:	Not reported
Trans 2 EPA ID:	ILD984908202
Trans 2 Name:	Not reported
TSDF EPA ID:	CAT000613976
Trans Name:	Not reported
TSDF Alt EPA ID:	CAT000613976
TSDF Alt Name:	Not reported
Waste Code Description:	741 - Liquids with halogenated organic compounds > 1000 mg/l
RCRA Code:	D001
Meth Code:	H01 - Transfer Station
Quantity Tons:	0.1251
Waste Quantity:	30
Quantity Unit:	G
Additional Code 1:	Not reported
Additional Code 2:	Not reported
Additional Code 3:	Not reported
Additional Code 4:	Not reported
Additional Code 5:	Not reported
Shipment Date:	19940829
Creation Date:	3/26/1996 0:00:00
Receipt Date:	19940830
Manifest ID:	93797009
Trans EPA ID:	ILD984908202
Trans Name:	Not reported
Trans 2 EPA ID:	ILD984908202
Trans 2 Name:	Not reported
TSDF EPA ID:	CAT000613976
Trans Name:	Not reported
TSDF Alt EPA ID:	CAT000613976
TSDF Alt Name:	Not reported
Waste Code Description:	741 - Liquids with halogenated organic compounds > 1000 mg/l
RCRA Code:	D008
Meth Code:	H01 - Transfer Station
Quantity Tons:	0.0625
Waste Quantity:	15
Quantity Unit:	G
Additional Code 1:	Not reported

Map ID  
Direction  
Distance  
Elevation

MAP FINDINGS

Site

Database(s)

EDR ID Number  
EPA ID Number

**DECORATIVE SERVICES (Continued)**

**1000206556**

Additional Code 2: Not reported  
Additional Code 3: Not reported  
Additional Code 4: Not reported  
Additional Code 5: Not reported

Shipment Date: 19940824  
Creation Date: 3/26/1996 0:00:00  
Receipt Date: 19940831  
Manifest ID: 92256379  
Trans EPA ID: CAD072953771  
Trans Name: Not reported  
Trans 2 EPA ID: Not reported  
Trans 2 Name: Not reported  
TSDf EPA ID: NVT330010000  
Trans Name: Not reported  
TSDf Alt EPA ID: Not reported  
TSDf Alt Name: Not reported  
Waste Code Description: 431 - Phosphate sludge  
RCRA Code: Not reported  
Meth Code: - Not reported  
Quantity Tons: 12.642  
Waste Quantity: 15  
Quantity Unit: Y  
Additional Code 1: Not reported  
Additional Code 2: Not reported  
Additional Code 3: Not reported  
Additional Code 4: Not reported  
Additional Code 5: Not reported

Shipment Date: 19940818  
Creation Date: 3/26/1996 0:00:00  
Receipt Date: 19940819  
Manifest ID: 93469339  
Trans EPA ID: ILD984908202  
Trans Name: Not reported  
Trans 2 EPA ID: ILD984908202  
Trans 2 Name: Not reported  
TSDf EPA ID: CAT000613976  
Trans Name: Not reported  
TSDf Alt EPA ID: CAT000613976  
TSDf Alt Name: Not reported  
Waste Code Description: 741 - Liquids with halogenated organic compounds > 1000 mg/l  
RCRA Code: D001  
Meth Code: H01 - Transfer Station  
Quantity Tons: 0.1  
Waste Quantity: 24  
Quantity Unit: G  
Additional Code 1: Not reported  
Additional Code 2: Not reported  
Additional Code 3: Not reported  
Additional Code 4: Not reported  
Additional Code 5: Not reported

Additional Info:  
Year: 1993  
Gen EPA ID: CAD980886352

Map ID  
Direction  
Distance  
Elevation

MAP FINDINGS

Site

Database(s)

EDR ID Number  
EPA ID Number

DECORATIVE SERVICES (Continued)

1000206556

Shipment Date: 19931221  
Creation Date: 9/14/1995 0:00:00  
Receipt Date: 19931222  
Manifest ID: 93020431  
Trans EPA ID: ILD984908202  
Trans Name: Not reported  
Trans 2 EPA ID: ILD984908202  
Trans 2 Name: Not reported  
TSDf EPA ID: CAT000613976  
Trans Name: Not reported  
TSDf Alt EPA ID: CAT000613976  
TSDf Alt Name: Not reported  
Waste Code Description: 741 - Liquids with halogenated organic compounds > 1000 mg/l  
RCRA Code: D001  
Meth Code: H01 - Transfer Station  
Quantity Tons: 0.0542  
Waste Quantity: 13  
Quantity Unit: G  
Additional Code 1: Not reported  
Additional Code 2: Not reported  
Additional Code 3: Not reported  
Additional Code 4: Not reported  
Additional Code 5: Not reported

Shipment Date: 19931208  
Creation Date: 9/14/1995 0:00:00  
Receipt Date: 19931209  
Manifest ID: 93130032  
Trans EPA ID: ILD984908202  
Trans Name: Not reported  
Trans 2 EPA ID: ILD984908202  
Trans 2 Name: Not reported  
TSDf EPA ID: CAT000613976  
Trans Name: Not reported  
TSDf Alt EPA ID: Not reported  
TSDf Alt Name: Not reported  
Waste Code Description: 741 - Liquids with halogenated organic compounds > 1000 mg/l  
RCRA Code: D001  
Meth Code: H01 - Transfer Station  
Quantity Tons: 0.1751  
Waste Quantity: 42  
Quantity Unit: G  
Additional Code 1: Not reported  
Additional Code 2: Not reported  
Additional Code 3: Not reported  
Additional Code 4: Not reported  
Additional Code 5: Not reported

Shipment Date: 19931123  
Creation Date: 9/14/1995 0:00:00  
Receipt Date: 19931124  
Manifest ID: 93129129  
Trans EPA ID: ILD984908202  
Trans Name: Not reported  
Trans 2 EPA ID: ILD984908202  
Trans 2 Name: Not reported  
TSDf EPA ID: CAT000613976

Map ID  
Direction  
Distance  
Elevation

MAP FINDINGS

Site

Database(s)

EDR ID Number  
EPA ID Number

**DECORATIVE SERVICES (Continued)**

**1000206556**

Trans Name: Not reported  
TSDF Alt EPA ID: CAT000613976  
TSDF Alt Name: Not reported  
Waste Code Description: 741 - Liquids with halogenated organic compounds > 1000 mg/l  
RCRA Code: D001  
Meth Code: H01 - Transfer Station  
Quantity Tons: 0.0583  
Waste Quantity: 14  
Quantity Unit: G  
Additional Code 1: Not reported  
Additional Code 2: Not reported  
Additional Code 3: Not reported  
Additional Code 4: Not reported  
Additional Code 5: Not reported

Shipment Date: 19931110  
Creation Date: 9/14/1995 0:00:00  
Receipt Date: 19931111  
Manifest ID: 93031924  
Trans EPA ID: ILD984908202  
Trans Name: Not reported  
Trans 2 EPA ID: ILD984908202  
Trans 2 Name: Not reported  
TSDF EPA ID: CAT000613976  
Trans Name: Not reported  
TSDF Alt EPA ID: CAT000613976  
TSDF Alt Name: Not reported  
Waste Code Description: 741 - Liquids with halogenated organic compounds > 1000 mg/l  
RCRA Code: D001  
Meth Code: H01 - Transfer Station  
Quantity Tons: 0.0458  
Waste Quantity: 11  
Quantity Unit: G  
Additional Code 1: Not reported  
Additional Code 2: Not reported  
Additional Code 3: Not reported  
Additional Code 4: Not reported  
Additional Code 5: Not reported

Shipment Date: 19931029  
Creation Date: 9/12/1995 0:00:00  
Receipt Date: Not reported  
Manifest ID: 93030192  
Trans EPA ID: CAD087169686  
Trans Name: Not reported  
Trans 2 EPA ID: Not reported  
Trans 2 Name: Not reported  
TSDF EPA ID: CAT080013352  
Trans Name: Not reported  
TSDF Alt EPA ID: Not reported  
TSDF Alt Name: Not reported  
Waste Code Description: 221 - Waste oil and mixed oil  
RCRA Code: Not reported  
Meth Code: - Not reported  
Quantity Tons: 6.84  
Waste Quantity: 1800  
Quantity Unit: G

Map ID  
Direction  
Distance  
Elevation

MAP FINDINGS

Site

Database(s)

EDR ID Number  
EPA ID Number

**DECORATIVE SERVICES (Continued)**

**1000206556**

Additional Code 1:	Not reported
Additional Code 2:	Not reported
Additional Code 3:	Not reported
Additional Code 4:	Not reported
Additional Code 5:	Not reported
Shipment Date:	19931027
Creation Date:	9/14/1995 0:00:00
Receipt Date:	19931027
Manifest ID:	93081392
Trans EPA ID:	ILD984908202
Trans Name:	Not reported
Trans 2 EPA ID:	ILD984908202
Trans 2 Name:	Not reported
TSDf EPA ID:	CAT000613976
Trans Name:	Not reported
TSDf Alt EPA ID:	CAT000613976
TSDf Alt Name:	Not reported
Waste Code Description:	741 - Liquids with halogenated organic compounds > 1000 mg/l
RCRA Code:	D001
Meth Code:	H01 - Transfer Station
Quantity Tons:	0.05
Waste Quantity:	12
Quantity Unit:	G
Additional Code 1:	Not reported
Additional Code 2:	Not reported
Additional Code 3:	Not reported
Additional Code 4:	Not reported
Additional Code 5:	Not reported
Shipment Date:	19931014
Creation Date:	9/13/1995 0:00:00
Receipt Date:	19931015
Manifest ID:	93093567
Trans EPA ID:	ILD984908202
Trans Name:	Not reported
Trans 2 EPA ID:	ILD984908202
Trans 2 Name:	Not reported
TSDf EPA ID:	CAT000613976
Trans Name:	Not reported
TSDf Alt EPA ID:	CAT000613976
TSDf Alt Name:	Not reported
Waste Code Description:	741 - Liquids with halogenated organic compounds > 1000 mg/l
RCRA Code:	D001
Meth Code:	H01 - Transfer Station
Quantity Tons:	0.2126
Waste Quantity:	51
Quantity Unit:	G
Additional Code 1:	Not reported
Additional Code 2:	Not reported
Additional Code 3:	Not reported
Additional Code 4:	Not reported
Additional Code 5:	Not reported
Shipment Date:	19931013
Creation Date:	9/13/1995 0:00:00
Receipt Date:	19931013

Map ID  
Direction  
Distance  
Elevation

MAP FINDINGS

Site

Database(s)

EDR ID Number  
EPA ID Number

**DECORATIVE SERVICES (Continued)**

**1000206556**

Manifest ID: 93030138  
Trans EPA ID: CAD087169686  
Trans Name: Not reported  
Trans 2 EPA ID: Not reported  
Trans 2 Name: Not reported  
TSDf EPA ID: CAT080013352  
Trans Name: Not reported  
TSDf Alt EPA ID: Not reported  
TSDf Alt Name: Not reported  
Waste Code Description: 221 - Waste oil and mixed oil  
RCRA Code: Not reported  
Meth Code: R01 - Recycler  
Quantity Tons: 13.3  
Waste Quantity: 3500  
Quantity Unit: G  
Additional Code 1: Not reported  
Additional Code 2: Not reported  
Additional Code 3: Not reported  
Additional Code 4: Not reported  
Additional Code 5: Not reported

Shipment Date: 19931007  
Creation Date: 9/13/1995 0:00:00  
Receipt Date: 19931012  
Manifest ID: 93100740  
Trans EPA ID: CAD072953771  
Trans Name: Not reported  
Trans 2 EPA ID: Not reported  
Trans 2 Name: Not reported  
TSDf EPA ID: NVT330010000  
Trans Name: Not reported  
TSDf Alt EPA ID: Not reported  
TSDf Alt Name: Not reported  
Waste Code Description: 431 - Phosphate sludge  
RCRA Code: Not reported  
Meth Code: - Not reported  
Quantity Tons: 16.856  
Waste Quantity: 20  
Quantity Unit: Y  
Additional Code 1: Not reported  
Additional Code 2: Not reported  
Additional Code 3: Not reported  
Additional Code 4: Not reported  
Additional Code 5: Not reported

Shipment Date: 19930929  
Creation Date: 9/12/1995 0:00:00  
Receipt Date: 19930930  
Manifest ID: 93076982  
Trans EPA ID: ILD984908202  
Trans Name: Not reported  
Trans 2 EPA ID: ILD984908202  
Trans 2 Name: Not reported  
TSDf EPA ID: CAT000613976  
Trans Name: Not reported  
TSDf Alt EPA ID: CAT000613976  
TSDf Alt Name: Not reported



Map ID  
Direction  
Distance  
Elevation

MAP FINDINGS

Site

Database(s)

EDR ID Number  
EPA ID Number

**DECORATIVE SERVICES (Continued)**

**1000206556**

Waste Code Description: 741 - Liquids with halogenated organic compounds > 1000 mg/l  
RCRA Code: D001  
Meth Code: H01 - Transfer Station  
Quantity Tons: 0.0417  
Waste Quantity: 10  
Quantity Unit: G  
Additional Code 1: Not reported  
Additional Code 2: Not reported  
Additional Code 3: Not reported  
Additional Code 4: Not reported  
Additional Code 5: Not reported

**CIWQS:**

Name: NATIONAL METAL TECHNOLOGIES  
Address: 4040 CALLE PLATINO  
City,State,Zip: OCEANSIDE, CA 92056  
Agency: Photomatrix Inc  
Agency Address: 1958 Kellogg Ave, Carlsbad, CA 92008  
Place/Project Type: Industrial - Machine Tools, Metal Forming Type  
SIC/NAICS: 3542  
Region: 9  
Program: INDSTW  
Regulatory Measure Status: Terminated  
Regulatory Measure Type: Storm water industrial  
Order Number: 2014-0057-DWQ  
WDID: 9 37I015010  
NPDES Number: CAS000001  
Adoption Date: Not reported  
Effective Date: 03/19/1999  
Termination Date: 05/06/2003  
Expiration/Review Date: Not reported  
Design Flow: Not reported  
Major/Minor: Not reported  
Complexity: Not reported  
TTWQ: Not reported  
Enforcement Actions within 5 years: 0  
Violations within 5 years: 0  
Latitude: 33.20631  
Longitude: -117.29314

**CERS:**

Name: NATIONAL METAL TECHNOLOGIES  
Address: 4040 CALLE PLATINO  
City,State,Zip: OCEANSIDE, CA 920565805  
Site ID: 671522  
CERS ID: T0608189337  
CERS Description: Cleanup Program Site

Count: 0 records.

ORPHAN SUMMARY

City	EDR ID	Site Name	Site Address	Zip	Database(s)
NO SITES FOUND					

# GOVERNMENT RECORDS SEARCHED / DATA CURRENCY TRACKING

To maintain currency of the following federal and state databases, EDR contacts the appropriate governmental agency on a monthly or quarterly basis, as required.

**Number of Days to Update:** Provides confirmation that EDR is reporting records that have been updated within 90 days from the date the government agency made the information available to the public.

## **STANDARD ENVIRONMENTAL RECORDS**

### ***Lists of Federal NPL (Superfund) sites***

#### **NPL: National Priority List**

National Priorities List (Superfund). The NPL is a subset of CERCLIS and identifies over 1,200 sites for priority cleanup under the Superfund Program. NPL sites may encompass relatively large areas. As such, EDR provides polygon coverage for over 1,000 NPL site boundaries produced by EPA's Environmental Photographic Interpretation Center (EPIC) and regional EPA offices.

Date of Government Version: 09/19/2023	Source: EPA
Date Data Arrived at EDR: 10/03/2023	Telephone: N/A
Date Made Active in Reports: 10/19/2023	Last EDR Contact: 11/01/2023
Number of Days to Update: 16	Next Scheduled EDR Contact: 01/08/2024
	Data Release Frequency: Quarterly

#### **NPL Site Boundaries**

##### **Sources:**

EPA's Environmental Photographic Interpretation Center (EPIC)  
Telephone: 202-564-7333

EPA Region 1  
Telephone 617-918-1143

EPA Region 6  
Telephone: 214-655-6659

EPA Region 3  
Telephone 215-814-5418

EPA Region 7  
Telephone: 913-551-7247

EPA Region 4  
Telephone 404-562-8033

EPA Region 8  
Telephone: 303-312-6774

EPA Region 5  
Telephone 312-886-6686

EPA Region 9  
Telephone: 415-947-4246

EPA Region 10  
Telephone 206-553-8665

#### **Proposed NPL: Proposed National Priority List Sites**

A site that has been proposed for listing on the National Priorities List through the issuance of a proposed rule in the Federal Register. EPA then accepts public comments on the site, responds to the comments, and places on the NPL those sites that continue to meet the requirements for listing.

Date of Government Version: 09/19/2023	Source: EPA
Date Data Arrived at EDR: 10/03/2023	Telephone: N/A
Date Made Active in Reports: 10/19/2023	Last EDR Contact: 11/01/2023
Number of Days to Update: 16	Next Scheduled EDR Contact: 01/08/2024
	Data Release Frequency: Quarterly

#### **NPL LIENS: Federal Superfund Liens**

Federal Superfund Liens. Under the authority granted the USEPA by CERCLA of 1980, the USEPA has the authority to file liens against real property in order to recover remedial action expenditures or when the property owner received notification of potential liability. USEPA compiles a listing of filed notices of Superfund Liens.

# GOVERNMENT RECORDS SEARCHED / DATA CURRENCY TRACKING

Date of Government Version: 10/15/1991  
Date Data Arrived at EDR: 02/02/1994  
Date Made Active in Reports: 03/30/1994  
Number of Days to Update: 56

Source: EPA  
Telephone: 202-564-4267  
Last EDR Contact: 08/15/2011  
Next Scheduled EDR Contact: 11/28/2011  
Data Release Frequency: No Update Planned

## ***Lists of Federal Delisted NPL sites***

Delisted NPL: National Priority List Deletions

The National Oil and Hazardous Substances Pollution Contingency Plan (NCP) establishes the criteria that the EPA uses to delete sites from the NPL. In accordance with 40 CFR 300.425.(e), sites may be deleted from the NPL where no further response is appropriate.

Date of Government Version: 09/19/2023  
Date Data Arrived at EDR: 10/03/2023  
Date Made Active in Reports: 10/19/2023  
Number of Days to Update: 16

Source: EPA  
Telephone: N/A  
Last EDR Contact: 11/01/2023  
Next Scheduled EDR Contact: 01/08/2024  
Data Release Frequency: Quarterly

## ***Lists of Federal sites subject to CERCLA removals and CERCLA orders***

FEDERAL FACILITY: Federal Facility Site Information listing

A listing of National Priority List (NPL) and Base Realignment and Closure (BRAC) sites found in the Comprehensive Environmental Response, Compensation and Liability Information System (CERCLIS) Database where EPA Federal Facilities Restoration and Reuse Office is involved in cleanup activities.

Date of Government Version: 06/23/2023  
Date Data Arrived at EDR: 06/23/2023  
Date Made Active in Reports: 09/20/2023  
Number of Days to Update: 89

Source: Environmental Protection Agency  
Telephone: 703-603-8704  
Last EDR Contact: 09/26/2023  
Next Scheduled EDR Contact: 01/08/2024  
Data Release Frequency: Varies

SEMS: Superfund Enterprise Management System

SEMS (Superfund Enterprise Management System) tracks hazardous waste sites, potentially hazardous waste sites, and remedial activities performed in support of EPA's Superfund Program across the United States. The list was formerly known as CERCLIS, renamed to SEMS by the EPA in 2015. The list contains data on potentially hazardous waste sites that have been reported to the USEPA by states, municipalities, private companies and private persons, pursuant to Section 103 of the Comprehensive Environmental Response, Compensation, and Liability Act (CERCLA). This dataset also contains sites which are either proposed to or on the National Priorities List (NPL) and the sites which are in the screening and assessment phase for possible inclusion on the NPL.

Date of Government Version: 09/19/2023  
Date Data Arrived at EDR: 10/03/2023  
Date Made Active in Reports: 10/19/2023  
Number of Days to Update: 16

Source: EPA  
Telephone: 800-424-9346  
Last EDR Contact: 11/02/2023  
Next Scheduled EDR Contact: 01/22/2024  
Data Release Frequency: Quarterly

## ***Lists of Federal CERCLA sites with NFRAP***

SEMS-ARCHIVE: Superfund Enterprise Management System Archive

# GOVERNMENT RECORDS SEARCHED / DATA CURRENCY TRACKING

SEMS-ARCHIVE (Superfund Enterprise Management System Archive) tracks sites that have no further interest under the Federal Superfund Program based on available information. The list was formerly known as the CERCLIS-NFRAP, renamed to SEMS ARCHIVE by the EPA in 2015. EPA may perform a minimal level of assessment work at a site while it is archived if site conditions change and/or new information becomes available. Archived sites have been removed and archived from the inventory of SEMS sites. Archived status indicates that, to the best of EPA's knowledge, assessment at a site has been completed and that EPA has determined no further steps will be taken to list the site on the National Priorities List (NPL), unless information indicates this decision was not appropriate or other considerations require a recommendation for listing at a later time. The decision does not necessarily mean that there is no hazard associated with a given site; it only means that, based upon available information, the location is not judged to be potential NPL site.

Date of Government Version: 09/19/2023	Source: EPA
Date Data Arrived at EDR: 10/03/2023	Telephone: 800-424-9346
Date Made Active in Reports: 10/19/2023	Last EDR Contact: 11/02/2023
Number of Days to Update: 16	Next Scheduled EDR Contact: 01/22/2024
	Data Release Frequency: Quarterly

## ***Lists of Federal RCRA facilities undergoing Corrective Action***

CORRACTS: Corrective Action Report

CORRACTS identifies hazardous waste handlers with RCRA corrective action activity.

Date of Government Version: 07/24/2023	Source: EPA
Date Data Arrived at EDR: 07/31/2023	Telephone: 800-424-9346
Date Made Active in Reports: 08/14/2023	Last EDR Contact: 09/20/2023
Number of Days to Update: 14	Next Scheduled EDR Contact: 01/01/2024
	Data Release Frequency: Quarterly

## ***Lists of Federal RCRA TSD facilities***

RCRA-TSDF: RCRA - Treatment, Storage and Disposal

RCRAInfo is EPA's comprehensive information system, providing access to data supporting the Resource Conservation and Recovery Act (RCRA) of 1976 and the Hazardous and Solid Waste Amendments (HSWA) of 1984. The database includes selective information on sites which generate, transport, store, treat and/or dispose of hazardous waste as defined by the Resource Conservation and Recovery Act (RCRA). Transporters are individuals or entities that move hazardous waste from the generator offsite to a facility that can recycle, treat, store, or dispose of the waste. TSDFs treat, store, or dispose of the waste.

Date of Government Version: 07/24/2023	Source: Environmental Protection Agency
Date Data Arrived at EDR: 07/31/2023	Telephone: (415) 495-8895
Date Made Active in Reports: 08/14/2023	Last EDR Contact: 09/20/2023
Number of Days to Update: 14	Next Scheduled EDR Contact: 01/01/2024
	Data Release Frequency: Quarterly

## ***Lists of Federal RCRA generators***

RCRA-LQG: RCRA - Large Quantity Generators

RCRAInfo is EPA's comprehensive information system, providing access to data supporting the Resource Conservation and Recovery Act (RCRA) of 1976 and the Hazardous and Solid Waste Amendments (HSWA) of 1984. The database includes selective information on sites which generate, transport, store, treat and/or dispose of hazardous waste as defined by the Resource Conservation and Recovery Act (RCRA). Large quantity generators (LQGs) generate over 1,000 kilograms (kg) of hazardous waste, or over 1 kg of acutely hazardous waste per month.

Date of Government Version: 07/24/2023	Source: Environmental Protection Agency
Date Data Arrived at EDR: 07/31/2023	Telephone: (415) 495-8895
Date Made Active in Reports: 08/14/2023	Last EDR Contact: 09/20/2023
Number of Days to Update: 14	Next Scheduled EDR Contact: 01/01/2024
	Data Release Frequency: Quarterly

# GOVERNMENT RECORDS SEARCHED / DATA CURRENCY TRACKING

## RCRA-SQG: RCRA - Small Quantity Generators

RCRAInfo is EPA's comprehensive information system, providing access to data supporting the Resource Conservation and Recovery Act (RCRA) of 1976 and the Hazardous and Solid Waste Amendments (HSWA) of 1984. The database includes selective information on sites which generate, transport, store, treat and/or dispose of hazardous waste as defined by the Resource Conservation and Recovery Act (RCRA). Small quantity generators (SQGs) generate between 100 kg and 1,000 kg of hazardous waste per month.

Date of Government Version: 07/24/2023	Source: Environmental Protection Agency
Date Data Arrived at EDR: 07/31/2023	Telephone: (415) 495-8895
Date Made Active in Reports: 08/14/2023	Last EDR Contact: 09/20/2023
Number of Days to Update: 14	Next Scheduled EDR Contact: 01/01/2024
	Data Release Frequency: Quarterly

## RCRA-VSQG: RCRA - Very Small Quantity Generators (Formerly Conditionally Exempt Small Quantity Generators)

RCRAInfo is EPA's comprehensive information system, providing access to data supporting the Resource Conservation and Recovery Act (RCRA) of 1976 and the Hazardous and Solid Waste Amendments (HSWA) of 1984. The database includes selective information on sites which generate, transport, store, treat and/or dispose of hazardous waste as defined by the Resource Conservation and Recovery Act (RCRA). Very small quantity generators (VSQGs) generate less than 100 kg of hazardous waste, or less than 1 kg of acutely hazardous waste per month.

Date of Government Version: 07/24/2023	Source: Environmental Protection Agency
Date Data Arrived at EDR: 07/31/2023	Telephone: (415) 495-8895
Date Made Active in Reports: 08/14/2023	Last EDR Contact: 09/20/2023
Number of Days to Update: 14	Next Scheduled EDR Contact: 01/01/2024
	Data Release Frequency: Quarterly

## ***Federal institutional controls / engineering controls registries***

### LUCIS: Land Use Control Information System

LUCIS contains records of land use control information pertaining to the former Navy Base Realignment and Closure properties.

Date of Government Version: 08/03/2023	Source: Department of the Navy
Date Data Arrived at EDR: 08/07/2023	Telephone: 843-820-7326
Date Made Active in Reports: 10/10/2023	Last EDR Contact: 11/02/2023
Number of Days to Update: 64	Next Scheduled EDR Contact: 02/19/2024
	Data Release Frequency: Varies

### US ENG CONTROLS: Engineering Controls Sites List

A listing of sites with engineering controls in place. Engineering controls include various forms of caps, building foundations, liners, and treatment methods to create pathway elimination for regulated substances to enter environmental media or effect human health.

Date of Government Version: 08/21/2023	Source: Environmental Protection Agency
Date Data Arrived at EDR: 08/21/2023	Telephone: 703-603-0695
Date Made Active in Reports: 11/07/2023	Last EDR Contact: 08/21/2023
Number of Days to Update: 78	Next Scheduled EDR Contact: 12/04/2023
	Data Release Frequency: Varies

### US INST CONTROLS: Institutional Controls Sites List

A listing of sites with institutional controls in place. Institutional controls include administrative measures, such as groundwater use restrictions, construction restrictions, property use restrictions, and post remediation care requirements intended to prevent exposure to contaminants remaining on site. Deed restrictions are generally required as part of the institutional controls.

Date of Government Version: 08/21/2023	Source: Environmental Protection Agency
Date Data Arrived at EDR: 08/21/2023	Telephone: 703-603-0695
Date Made Active in Reports: 11/07/2023	Last EDR Contact: 08/21/2023
Number of Days to Update: 78	Next Scheduled EDR Contact: 12/04/2023
	Data Release Frequency: Varies

# GOVERNMENT RECORDS SEARCHED / DATA CURRENCY TRACKING

## ***Federal ERNS list***

ERNS: Emergency Response Notification System

Emergency Response Notification System. ERNS records and stores information on reported releases of oil and hazardous substances.

Date of Government Version: 06/12/2023

Date Data Arrived at EDR: 06/20/2023

Date Made Active in Reports: 08/14/2023

Number of Days to Update: 55

Source: National Response Center, United States Coast Guard

Telephone: 202-267-2180

Last EDR Contact: 09/20/2023

Next Scheduled EDR Contact: 01/01/2024

Data Release Frequency: Quarterly

## ***Lists of state- and tribal (Superfund) equivalent sites***

RESPONSE: State Response Sites

Identifies confirmed release sites where DTSC is involved in remediation, either in a lead or oversight capacity.

These confirmed release sites are generally high-priority and high potential risk.

Date of Government Version: 07/24/2023

Date Data Arrived at EDR: 07/25/2023

Date Made Active in Reports: 10/11/2023

Number of Days to Update: 78

Source: Department of Toxic Substances Control

Telephone: 916-323-3400

Last EDR Contact: 10/24/2023

Next Scheduled EDR Contact: 02/05/2024

Data Release Frequency: Quarterly

## ***Lists of state- and tribal hazardous waste facilities***

ENVIROSTOR: EnviroStor Database

The Department of Toxic Substances Control's (DTSC's) Site Mitigation and Brownfields Reuse Program's (SMBRP's) EnviroStor database identifies sites that have known contamination or sites for which there may be reasons to investigate further. The database includes the following site types: Federal Superfund sites (National Priorities List (NPL)); State Response, including Military Facilities and State Superfund; Voluntary Cleanup; and School sites. EnviroStor provides similar information to the information that was available in CalSites, and provides additional site information, including, but not limited to, identification of formerly-contaminated properties that have been released for reuse, properties where environmental deed restrictions have been recorded to prevent inappropriate land uses, and risk characterization information that is used to assess potential impacts to public health and the environment at contaminated sites.

Date of Government Version: 07/24/2023

Date Data Arrived at EDR: 07/25/2023

Date Made Active in Reports: 10/11/2023

Number of Days to Update: 78

Source: Department of Toxic Substances Control

Telephone: 916-323-3400

Last EDR Contact: 10/24/2023

Next Scheduled EDR Contact: 02/05/2024

Data Release Frequency: Quarterly

## ***Lists of state and tribal landfills and solid waste disposal facilities***

SWF/LF (SWIS): Solid Waste Information System

Active, Closed and Inactive Landfills. SWF/LF records typically contain an inventory of solid waste disposal facilities or landfills. These may be active or inactive facilities or open dumps that failed to meet RCRA Section 4004 criteria for solid waste landfills or disposal sites.

Date of Government Version: 08/07/2023

Date Data Arrived at EDR: 08/08/2023

Date Made Active in Reports: 10/26/2023

Number of Days to Update: 79

Source: Department of Resources Recycling and Recovery

Telephone: 916-341-6320

Last EDR Contact: 11/07/2023

Next Scheduled EDR Contact: 02/19/2024

Data Release Frequency: Quarterly

## ***Lists of state and tribal leaking storage tanks***

# GOVERNMENT RECORDS SEARCHED / DATA CURRENCY TRACKING

## LUST REG 6L: Leaking Underground Storage Tank Case Listing

For more current information, please refer to the State Water Resources Control Board's LUST database.

Date of Government Version: 09/09/2003	Source: California Regional Water Quality Control Board Lahontan Region (6)
Date Data Arrived at EDR: 09/10/2003	Telephone: 530-542-5572
Date Made Active in Reports: 10/07/2003	Last EDR Contact: 09/12/2011
Number of Days to Update: 27	Next Scheduled EDR Contact: 12/26/2011
	Data Release Frequency: No Update Planned

## LUST REG 9: Leaking Underground Storage Tank Report

Orange, Riverside, San Diego counties. For more current information, please refer to the State Water Resources Control Board's LUST database.

Date of Government Version: 03/01/2001	Source: California Regional Water Quality Control Board San Diego Region (9)
Date Data Arrived at EDR: 04/23/2001	Telephone: 858-637-5595
Date Made Active in Reports: 05/21/2001	Last EDR Contact: 09/26/2011
Number of Days to Update: 28	Next Scheduled EDR Contact: 01/09/2012
	Data Release Frequency: No Update Planned

## LUST REG 8: Leaking Underground Storage Tanks

California Regional Water Quality Control Board Santa Ana Region (8). For more current information, please refer to the State Water Resources Control Board's LUST database.

Date of Government Version: 02/14/2005	Source: California Regional Water Quality Control Board Santa Ana Region (8)
Date Data Arrived at EDR: 02/15/2005	Telephone: 909-782-4496
Date Made Active in Reports: 03/28/2005	Last EDR Contact: 08/15/2011
Number of Days to Update: 41	Next Scheduled EDR Contact: 11/28/2011
	Data Release Frequency: No Update Planned

## LUST REG 7: Leaking Underground Storage Tank Case Listing

Leaking Underground Storage Tank locations. Imperial, Riverside, San Diego, Santa Barbara counties.

Date of Government Version: 02/26/2004	Source: California Regional Water Quality Control Board Colorado River Basin Region (7)
Date Data Arrived at EDR: 02/26/2004	Telephone: 760-776-8943
Date Made Active in Reports: 03/24/2004	Last EDR Contact: 08/01/2011
Number of Days to Update: 27	Next Scheduled EDR Contact: 11/14/2011
	Data Release Frequency: No Update Planned

## LUST REG 5: Leaking Underground Storage Tank Database

Leaking Underground Storage Tank locations. Alameda, Alpine, Amador, Butte, Colusa, Contra Costa, Calveras, El Dorado, Fresno, Glenn, Kern, Kings, Lake, Lassen, Madera, Mariposa, Merced, Modoc, Napa, Nevada, Placer, Plumas, Sacramento, San Joaquin, Shasta, Solano, Stanislaus, Sutter, Tehama, Tulare, Tuolumne, Yolo, Yuba counties.

Date of Government Version: 07/01/2008	Source: California Regional Water Quality Control Board Central Valley Region (5)
Date Data Arrived at EDR: 07/22/2008	Telephone: 916-464-4834
Date Made Active in Reports: 07/31/2008	Last EDR Contact: 07/01/2011
Number of Days to Update: 9	Next Scheduled EDR Contact: 10/17/2011
	Data Release Frequency: No Update Planned

## LUST REG 4: Underground Storage Tank Leak List

Los Angeles, Ventura counties. For more current information, please refer to the State Water Resources Control Board's LUST database.

Date of Government Version: 09/07/2004	Source: California Regional Water Quality Control Board Los Angeles Region (4)
Date Data Arrived at EDR: 09/07/2004	Telephone: 213-576-6710
Date Made Active in Reports: 10/12/2004	Last EDR Contact: 09/06/2011
Number of Days to Update: 35	Next Scheduled EDR Contact: 12/19/2011
	Data Release Frequency: No Update Planned



# GOVERNMENT RECORDS SEARCHED / DATA CURRENCY TRACKING

## LUST REG 3: Leaking Underground Storage Tank Database

Leaking Underground Storage Tank locations. Monterey, San Benito, San Luis Obispo, Santa Barbara, Santa Cruz counties.

Date of Government Version: 05/19/2003	Source: California Regional Water Quality Control Board Central Coast Region (3)
Date Data Arrived at EDR: 05/19/2003	Telephone: 805-542-4786
Date Made Active in Reports: 06/02/2003	Last EDR Contact: 07/18/2011
Number of Days to Update: 14	Next Scheduled EDR Contact: 10/31/2011
	Data Release Frequency: No Update Planned

## LUST REG 2: Fuel Leak List

Leaking Underground Storage Tank locations. Alameda, Contra Costa, Marin, Napa, San Francisco, San Mateo, Santa Clara, Solano, Sonoma counties.

Date of Government Version: 09/30/2004	Source: California Regional Water Quality Control Board San Francisco Bay Region (2)
Date Data Arrived at EDR: 10/20/2004	Telephone: 510-622-2433
Date Made Active in Reports: 11/19/2004	Last EDR Contact: 09/19/2011
Number of Days to Update: 30	Next Scheduled EDR Contact: 01/02/2012
	Data Release Frequency: No Update Planned

## LUST: Leaking Underground Fuel Tank Report (GEOTRACKER)

Leaking Underground Storage Tank (LUST) Sites included in GeoTracker. GeoTracker is the Water Boards data management system for sites that impact, or have the potential to impact, water quality in California, with emphasis on groundwater.

Date of Government Version: 06/05/2023	Source: State Water Resources Control Board
Date Data Arrived at EDR: 06/05/2023	Telephone: see region list
Date Made Active in Reports: 08/28/2023	Last EDR Contact: 09/06/2023
Number of Days to Update: 84	Next Scheduled EDR Contact: 12/18/2023
	Data Release Frequency: Quarterly

## LUST REG 6V: Leaking Underground Storage Tank Case Listing

Leaking Underground Storage Tank locations. Inyo, Kern, Los Angeles, Mono, San Bernardino counties.

Date of Government Version: 06/07/2005	Source: California Regional Water Quality Control Board Victorville Branch Office (6)
Date Data Arrived at EDR: 06/07/2005	Telephone: 760-241-7365
Date Made Active in Reports: 06/29/2005	Last EDR Contact: 09/12/2011
Number of Days to Update: 22	Next Scheduled EDR Contact: 12/26/2011
	Data Release Frequency: No Update Planned

## LUST REG 1: Active Toxic Site Investigation

Del Norte, Humboldt, Lake, Mendocino, Modoc, Siskiyou, Sonoma, Trinity counties. For more current information, please refer to the State Water Resources Control Board's LUST database.

Date of Government Version: 02/01/2001	Source: California Regional Water Quality Control Board North Coast (1)
Date Data Arrived at EDR: 02/28/2001	Telephone: 707-570-3769
Date Made Active in Reports: 03/29/2001	Last EDR Contact: 08/01/2011
Number of Days to Update: 29	Next Scheduled EDR Contact: 11/14/2011
	Data Release Frequency: No Update Planned

## INDIAN LUST R6: Leaking Underground Storage Tanks on Indian Land

LUSTs on Indian land in New Mexico and Oklahoma.

Date of Government Version: 04/26/2023	Source: EPA Region 6
Date Data Arrived at EDR: 05/09/2023	Telephone: 214-665-6597
Date Made Active in Reports: 07/14/2023	Last EDR Contact: 10/11/2023
Number of Days to Update: 66	Next Scheduled EDR Contact: 01/29/2024
	Data Release Frequency: Varies

## INDIAN LUST R5: Leaking Underground Storage Tanks on Indian Land

Leaking underground storage tanks located on Indian Land in Michigan, Minnesota and Wisconsin.

# GOVERNMENT RECORDS SEARCHED / DATA CURRENCY TRACKING

Date of Government Version: 04/14/2023  
Date Data Arrived at EDR: 05/09/2023  
Date Made Active in Reports: 07/14/2023  
Number of Days to Update: 66

Source: EPA, Region 5  
Telephone: 312-886-7439  
Last EDR Contact: 10/11/2023  
Next Scheduled EDR Contact: 01/29/2024  
Data Release Frequency: Varies

INDIAN LUST R10: Leaking Underground Storage Tanks on Indian Land  
LUSTs on Indian land in Alaska, Idaho, Oregon and Washington.

Date of Government Version: 04/20/2023  
Date Data Arrived at EDR: 05/09/2023  
Date Made Active in Reports: 07/14/2023  
Number of Days to Update: 66

Source: EPA Region 10  
Telephone: 206-553-2857  
Last EDR Contact: 10/11/2023  
Next Scheduled EDR Contact: 01/29/2024  
Data Release Frequency: Varies

INDIAN LUST R8: Leaking Underground Storage Tanks on Indian Land  
LUSTs on Indian land in Colorado, Montana, North Dakota, South Dakota, Utah and Wyoming.

Date of Government Version: 04/19/2023  
Date Data Arrived at EDR: 05/09/2023  
Date Made Active in Reports: 07/14/2023  
Number of Days to Update: 66

Source: EPA Region 8  
Telephone: 303-312-6271  
Last EDR Contact: 10/11/2023  
Next Scheduled EDR Contact: 01/29/2024  
Data Release Frequency: Varies

INDIAN LUST R4: Leaking Underground Storage Tanks on Indian Land  
LUSTs on Indian land in Florida, Mississippi and North Carolina.

Date of Government Version: 04/20/2023  
Date Data Arrived at EDR: 05/09/2023  
Date Made Active in Reports: 07/14/2023  
Number of Days to Update: 66

Source: EPA Region 4  
Telephone: 404-562-8677  
Last EDR Contact: 10/11/2023  
Next Scheduled EDR Contact: 01/29/2024  
Data Release Frequency: Varies

INDIAN LUST R1: Leaking Underground Storage Tanks on Indian Land  
A listing of leaking underground storage tank locations on Indian Land.

Date of Government Version: 04/20/2023  
Date Data Arrived at EDR: 05/09/2023  
Date Made Active in Reports: 07/14/2023  
Number of Days to Update: 66

Source: EPA Region 1  
Telephone: 617-918-1313  
Last EDR Contact: 10/11/2023  
Next Scheduled EDR Contact: 01/29/2024  
Data Release Frequency: Varies

INDIAN LUST R7: Leaking Underground Storage Tanks on Indian Land  
LUSTs on Indian land in Iowa, Kansas, and Nebraska

Date of Government Version: 04/25/2023  
Date Data Arrived at EDR: 05/09/2023  
Date Made Active in Reports: 07/14/2023  
Number of Days to Update: 66

Source: EPA Region 7  
Telephone: 913-551-7003  
Last EDR Contact: 10/11/2023  
Next Scheduled EDR Contact: 01/29/2024  
Data Release Frequency: Varies

INDIAN LUST R9: Leaking Underground Storage Tanks on Indian Land  
LUSTs on Indian land in Arizona, California, New Mexico and Nevada

Date of Government Version: 04/19/2023  
Date Data Arrived at EDR: 05/09/2023  
Date Made Active in Reports: 07/14/2023  
Number of Days to Update: 66

Source: Environmental Protection Agency  
Telephone: 415-972-3372  
Last EDR Contact: 10/11/2023  
Next Scheduled EDR Contact: 01/29/2024  
Data Release Frequency: Varies

# GOVERNMENT RECORDS SEARCHED / DATA CURRENCY TRACKING

## CPS-SLIC: Statewide SLIC Cases (GEOTRACKER)

Cleanup Program Sites (CPS; also known as Site Cleanups [SC] and formerly known as Spills, Leaks, Investigations, and Cleanups [SLIC] sites) included in GeoTracker. GeoTracker is the Water Boards data management system for sites that impact, or have the potential to impact, water quality in California, with emphasis on groundwater.

Date of Government Version: 06/05/2023	Source: State Water Resources Control Board
Date Data Arrived at EDR: 06/05/2023	Telephone: 866-480-1028
Date Made Active in Reports: 08/28/2023	Last EDR Contact: 09/06/2023
Number of Days to Update: 84	Next Scheduled EDR Contact: 12/18/2023
	Data Release Frequency: Varies

## SLIC REG 1: Active Toxic Site Investigations

The SLIC (Spills, Leaks, Investigations and Cleanup) program is designed to protect and restore water quality from spills, leaks, and similar discharges.

Date of Government Version: 04/03/2003	Source: California Regional Water Quality Control Board, North Coast Region (1)
Date Data Arrived at EDR: 04/07/2003	Telephone: 707-576-2220
Date Made Active in Reports: 04/25/2003	Last EDR Contact: 08/01/2011
Number of Days to Update: 18	Next Scheduled EDR Contact: 11/14/2011
	Data Release Frequency: No Update Planned

## SLIC REG 2: Spills, Leaks, Investigation & Cleanup Cost Recovery Listing

The SLIC (Spills, Leaks, Investigations and Cleanup) program is designed to protect and restore water quality from spills, leaks, and similar discharges.

Date of Government Version: 09/30/2004	Source: Regional Water Quality Control Board San Francisco Bay Region (2)
Date Data Arrived at EDR: 10/20/2004	Telephone: 510-286-0457
Date Made Active in Reports: 11/19/2004	Last EDR Contact: 09/19/2011
Number of Days to Update: 30	Next Scheduled EDR Contact: 01/02/2012
	Data Release Frequency: No Update Planned

## SLIC REG 3: Spills, Leaks, Investigation & Cleanup Cost Recovery Listing

The SLIC (Spills, Leaks, Investigations and Cleanup) program is designed to protect and restore water quality from spills, leaks, and similar discharges.

Date of Government Version: 05/18/2006	Source: California Regional Water Quality Control Board Central Coast Region (3)
Date Data Arrived at EDR: 05/18/2006	Telephone: 805-549-3147
Date Made Active in Reports: 06/15/2006	Last EDR Contact: 07/18/2011
Number of Days to Update: 28	Next Scheduled EDR Contact: 10/31/2011
	Data Release Frequency: No Update Planned

## SLIC REG 4: Spills, Leaks, Investigation & Cleanup Cost Recovery Listing

The SLIC (Spills, Leaks, Investigations and Cleanup) program is designed to protect and restore water quality from spills, leaks, and similar discharges.

Date of Government Version: 11/17/2004	Source: Region Water Quality Control Board Los Angeles Region (4)
Date Data Arrived at EDR: 11/18/2004	Telephone: 213-576-6600
Date Made Active in Reports: 01/04/2005	Last EDR Contact: 07/01/2011
Number of Days to Update: 47	Next Scheduled EDR Contact: 10/17/2011
	Data Release Frequency: No Update Planned

## SLIC REG 5: Spills, Leaks, Investigation & Cleanup Cost Recovery Listing

The SLIC (Spills, Leaks, Investigations and Cleanup) program is designed to protect and restore water quality from spills, leaks, and similar discharges.

Date of Government Version: 04/01/2005	Source: Regional Water Quality Control Board Central Valley Region (5)
Date Data Arrived at EDR: 04/05/2005	Telephone: 916-464-3291
Date Made Active in Reports: 04/21/2005	Last EDR Contact: 09/12/2011
Number of Days to Update: 16	Next Scheduled EDR Contact: 12/26/2011
	Data Release Frequency: No Update Planned

# GOVERNMENT RECORDS SEARCHED / DATA CURRENCY TRACKING

## SLIC REG 6V: Spills, Leaks, Investigation & Cleanup Cost Recovery Listing

The SLIC (Spills, Leaks, Investigations and Cleanup) program is designed to protect and restore water quality from spills, leaks, and similar discharges.

Date of Government Version: 05/24/2005  
Date Data Arrived at EDR: 05/25/2005  
Date Made Active in Reports: 06/16/2005  
Number of Days to Update: 22

Source: Regional Water Quality Control Board, Victorville Branch  
Telephone: 619-241-6583  
Last EDR Contact: 08/15/2011  
Next Scheduled EDR Contact: 11/28/2011  
Data Release Frequency: No Update Planned

## SLIC REG 6L: SLIC Sites

The SLIC (Spills, Leaks, Investigations and Cleanup) program is designed to protect and restore water quality from spills, leaks, and similar discharges.

Date of Government Version: 09/07/2004  
Date Data Arrived at EDR: 09/07/2004  
Date Made Active in Reports: 10/12/2004  
Number of Days to Update: 35

Source: California Regional Water Quality Control Board, Lahontan Region  
Telephone: 530-542-5574  
Last EDR Contact: 08/15/2011  
Next Scheduled EDR Contact: 11/28/2011  
Data Release Frequency: No Update Planned

## SLIC REG 7: SLIC List

The SLIC (Spills, Leaks, Investigations and Cleanup) program is designed to protect and restore water quality from spills, leaks, and similar discharges.

Date of Government Version: 11/24/2004  
Date Data Arrived at EDR: 11/29/2004  
Date Made Active in Reports: 01/04/2005  
Number of Days to Update: 36

Source: California Regional Quality Control Board, Colorado River Basin Region  
Telephone: 760-346-7491  
Last EDR Contact: 08/01/2011  
Next Scheduled EDR Contact: 11/14/2011  
Data Release Frequency: No Update Planned

## SLIC REG 8: Spills, Leaks, Investigation & Cleanup Cost Recovery Listing

The SLIC (Spills, Leaks, Investigations and Cleanup) program is designed to protect and restore water quality from spills, leaks, and similar discharges.

Date of Government Version: 04/03/2008  
Date Data Arrived at EDR: 04/03/2008  
Date Made Active in Reports: 04/14/2008  
Number of Days to Update: 11

Source: California Region Water Quality Control Board Santa Ana Region (8)  
Telephone: 951-782-3298  
Last EDR Contact: 09/12/2011  
Next Scheduled EDR Contact: 12/26/2011  
Data Release Frequency: No Update Planned

## SLIC REG 9: Spills, Leaks, Investigation & Cleanup Cost Recovery Listing

The SLIC (Spills, Leaks, Investigations and Cleanup) program is designed to protect and restore water quality from spills, leaks, and similar discharges.

Date of Government Version: 09/10/2007  
Date Data Arrived at EDR: 09/11/2007  
Date Made Active in Reports: 09/28/2007  
Number of Days to Update: 17

Source: California Regional Water Quality Control Board San Diego Region (9)  
Telephone: 858-467-2980  
Last EDR Contact: 08/08/2011  
Next Scheduled EDR Contact: 11/21/2011  
Data Release Frequency: No Update Planned

## ***Lists of state and tribal registered storage tanks***

### FEMA UST: Underground Storage Tank Listing

A listing of all FEMA owned underground storage tanks.

Date of Government Version: 03/08/2023  
Date Data Arrived at EDR: 03/09/2023  
Date Made Active in Reports: 05/30/2023  
Number of Days to Update: 82

Source: FEMA  
Telephone: 202-646-5797  
Last EDR Contact: 10/10/2023  
Next Scheduled EDR Contact: 01/15/2024  
Data Release Frequency: Varies

# GOVERNMENT RECORDS SEARCHED / DATA CURRENCY TRACKING

## UST: Active UST Facilities

Active UST facilities gathered from the local regulatory agencies

Date of Government Version: 06/05/2023	Source: SWRCB
Date Data Arrived at EDR: 06/05/2023	Telephone: 916-341-5851
Date Made Active in Reports: 08/28/2023	Last EDR Contact: 09/06/2023
Number of Days to Update: 84	Next Scheduled EDR Contact: 12/18/2023
	Data Release Frequency: Semi-Annually

## UST CLOSURE: Proposed Closure of Underground Storage Tank (UST) Cases

UST cases that are being considered for closure by either the State Water Resources Control Board or the Executive Director have been posted for a 60-day public comment period. UST Case Closures being proposed for consideration by the State Water Resources Control Board. These are primarily UST cases that meet closure criteria under the decisional framework in State Water Board Resolution No. 92-49 and other Board orders. UST Case Closures proposed for consideration by the Executive Director pursuant to State Water Board Resolution No. 2012-0061. These are cases that meet the criteria of the Low-Threat UST Case Closure Policy. UST Case Closure Review Denials and Approved Orders.

Date of Government Version: 05/31/2023	Source: State Water Resources Control Board
Date Data Arrived at EDR: 06/02/2023	Telephone: 916-327-7844
Date Made Active in Reports: 08/23/2023	Last EDR Contact: 09/06/2023
Number of Days to Update: 82	Next Scheduled EDR Contact: 12/18/2023
	Data Release Frequency: Varies

## MILITARY UST SITES: Military UST Sites (GEOTRACKER)

Military ust sites

Date of Government Version: 06/05/2023	Source: State Water Resources Control Board
Date Data Arrived at EDR: 06/05/2023	Telephone: 866-480-1028
Date Made Active in Reports: 08/28/2023	Last EDR Contact: 09/06/2023
Number of Days to Update: 84	Next Scheduled EDR Contact: 12/18/2023
	Data Release Frequency: Varies

## AST: Aboveground Petroleum Storage Tank Facilities

A listing of aboveground storage tank petroleum storage tank locations.

Date of Government Version: 07/06/2016	Source: California Environmental Protection Agency
Date Data Arrived at EDR: 07/12/2016	Telephone: 916-327-5092
Date Made Active in Reports: 09/19/2016	Last EDR Contact: 09/07/2023
Number of Days to Update: 69	Next Scheduled EDR Contact: 12/25/2023
	Data Release Frequency: Varies

## INDIAN UST R8: Underground Storage Tanks on Indian Land

The Indian Underground Storage Tank (UST) database provides information about underground storage tanks on Indian land in EPA Region 8 (Colorado, Montana, North Dakota, South Dakota, Utah, Wyoming and 27 Tribal Nations).

Date of Government Version: 04/20/2023	Source: EPA Region 8
Date Data Arrived at EDR: 05/09/2023	Telephone: 303-312-6137
Date Made Active in Reports: 07/14/2023	Last EDR Contact: 10/11/2023
Number of Days to Update: 66	Next Scheduled EDR Contact: 01/29/2024
	Data Release Frequency: Varies

## INDIAN UST R7: Underground Storage Tanks on Indian Land

The Indian Underground Storage Tank (UST) database provides information about underground storage tanks on Indian land in EPA Region 7 (Iowa, Kansas, Missouri, Nebraska, and 9 Tribal Nations).

Date of Government Version: 04/25/2023	Source: EPA Region 7
Date Data Arrived at EDR: 05/09/2023	Telephone: 913-551-7003
Date Made Active in Reports: 07/14/2023	Last EDR Contact: 10/11/2023
Number of Days to Update: 66	Next Scheduled EDR Contact: 01/29/2024
	Data Release Frequency: Varies

# GOVERNMENT RECORDS SEARCHED / DATA CURRENCY TRACKING

## INDIAN UST R1: Underground Storage Tanks on Indian Land

The Indian Underground Storage Tank (UST) database provides information about underground storage tanks on Indian land in EPA Region 1 (Connecticut, Maine, Massachusetts, New Hampshire, Rhode Island, Vermont and ten Tribal Nations).

Date of Government Version: 04/20/2023	Source: EPA, Region 1
Date Data Arrived at EDR: 05/09/2023	Telephone: 617-918-1313
Date Made Active in Reports: 07/14/2023	Last EDR Contact: 10/11/2023
Number of Days to Update: 66	Next Scheduled EDR Contact: 01/29/2024
	Data Release Frequency: Varies

## INDIAN UST R9: Underground Storage Tanks on Indian Land

The Indian Underground Storage Tank (UST) database provides information about underground storage tanks on Indian land in EPA Region 9 (Arizona, California, Hawaii, Nevada, the Pacific Islands, and Tribal Nations).

Date of Government Version: 04/19/2023	Source: EPA Region 9
Date Data Arrived at EDR: 05/09/2023	Telephone: 415-972-3368
Date Made Active in Reports: 07/14/2023	Last EDR Contact: 10/11/2023
Number of Days to Update: 66	Next Scheduled EDR Contact: 01/29/2024
	Data Release Frequency: Varies

## INDIAN UST R6: Underground Storage Tanks on Indian Land

The Indian Underground Storage Tank (UST) database provides information about underground storage tanks on Indian land in EPA Region 6 (Louisiana, Arkansas, Oklahoma, New Mexico, Texas and 65 Tribes).

Date of Government Version: 04/26/2023	Source: EPA Region 6
Date Data Arrived at EDR: 05/09/2023	Telephone: 214-665-7591
Date Made Active in Reports: 07/14/2023	Last EDR Contact: 10/11/2023
Number of Days to Update: 66	Next Scheduled EDR Contact: 01/29/2024
	Data Release Frequency: Varies

## INDIAN UST R5: Underground Storage Tanks on Indian Land

The Indian Underground Storage Tank (UST) database provides information about underground storage tanks on Indian land in EPA Region 5 (Michigan, Minnesota and Wisconsin and Tribal Nations).

Date of Government Version: 04/14/2023	Source: EPA Region 5
Date Data Arrived at EDR: 05/09/2023	Telephone: 312-886-6136
Date Made Active in Reports: 07/14/2023	Last EDR Contact: 10/11/2023
Number of Days to Update: 66	Next Scheduled EDR Contact: 01/29/2024
	Data Release Frequency: Varies

## INDIAN UST R10: Underground Storage Tanks on Indian Land

The Indian Underground Storage Tank (UST) database provides information about underground storage tanks on Indian land in EPA Region 10 (Alaska, Idaho, Oregon, Washington, and Tribal Nations).

Date of Government Version: 04/20/2023	Source: EPA Region 10
Date Data Arrived at EDR: 05/09/2023	Telephone: 206-553-2857
Date Made Active in Reports: 07/14/2023	Last EDR Contact: 10/11/2023
Number of Days to Update: 66	Next Scheduled EDR Contact: 01/29/2024
	Data Release Frequency: Varies

## INDIAN UST R4: Underground Storage Tanks on Indian Land

The Indian Underground Storage Tank (UST) database provides information about underground storage tanks on Indian land in EPA Region 4 (Alabama, Florida, Georgia, Kentucky, Mississippi, North Carolina, South Carolina, Tennessee and Tribal Nations)

Date of Government Version: 04/20/2023	Source: EPA Region 4
Date Data Arrived at EDR: 05/09/2023	Telephone: 404-562-9424
Date Made Active in Reports: 07/14/2023	Last EDR Contact: 10/11/2023
Number of Days to Update: 66	Next Scheduled EDR Contact: 01/29/2024
	Data Release Frequency: Varies

# GOVERNMENT RECORDS SEARCHED / DATA CURRENCY TRACKING

## ***Lists of state and tribal voluntary cleanup sites***

### **INDIAN VCP R7: Voluntary Cleanup Priority Listing**

A listing of voluntary cleanup priority sites located on Indian Land located in Region 7.

Date of Government Version: 03/20/2008	Source: EPA, Region 7
Date Data Arrived at EDR: 04/22/2008	Telephone: 913-551-7365
Date Made Active in Reports: 05/19/2008	Last EDR Contact: 07/08/2021
Number of Days to Update: 27	Next Scheduled EDR Contact: 07/20/2009
	Data Release Frequency: Varies

### **INDIAN VCP R1: Voluntary Cleanup Priority Listing**

A listing of voluntary cleanup priority sites located on Indian Land located in Region 1.

Date of Government Version: 07/27/2015	Source: EPA, Region 1
Date Data Arrived at EDR: 09/29/2015	Telephone: 617-918-1102
Date Made Active in Reports: 02/18/2016	Last EDR Contact: 09/12/2023
Number of Days to Update: 142	Next Scheduled EDR Contact: 01/01/2024
	Data Release Frequency: Varies

### **VCP: Voluntary Cleanup Program Properties**

Contains low threat level properties with either confirmed or unconfirmed releases and the project proponents have request that DTSC oversee investigation and/or cleanup activities and have agreed to provide coverage for DTSC's costs.

Date of Government Version: 07/24/2023	Source: Department of Toxic Substances Control
Date Data Arrived at EDR: 07/25/2023	Telephone: 916-323-3400
Date Made Active in Reports: 10/11/2023	Last EDR Contact: 10/24/2023
Number of Days to Update: 78	Next Scheduled EDR Contact: 02/05/2024
	Data Release Frequency: Quarterly

## ***Lists of state and tribal brownfield sites***

### **BROWNFIELDS: Considered Brownfields Sites Listing**

A listing of sites the SWRCB considers to be Brownfields since these are sites have come to them through the MOA Process.

Date of Government Version: 06/14/2023	Source: State Water Resources Control Board
Date Data Arrived at EDR: 06/14/2023	Telephone: 916-323-7905
Date Made Active in Reports: 09/06/2023	Last EDR Contact: 09/20/2023
Number of Days to Update: 84	Next Scheduled EDR Contact: 01/01/2024
	Data Release Frequency: Quarterly

## **ADDITIONAL ENVIRONMENTAL RECORDS**

### ***Local Brownfield lists***

#### **US BROWNFIELDS: A Listing of Brownfields Sites**

Brownfields are real property, the expansion, redevelopment, or reuse of which may be complicated by the presence or potential presence of a hazardous substance, pollutant, or contaminant. Cleaning up and reinvesting in these properties takes development pressures off of undeveloped, open land, and both improves and protects the environment. Assessment, Cleanup and Redevelopment Exchange System (ACRES) stores information reported by EPA Brownfields grant recipients on brownfields properties assessed or cleaned up with grant funding as well as information on Targeted Brownfields Assessments performed by EPA Regions. A listing of ACRES Brownfield sites is obtained from Cleanups in My Community. Cleanups in My Community provides information on Brownfields properties for which information is reported back to EPA, as well as areas served by Brownfields grant programs.

Date of Government Version: 04/06/2023	Source: Environmental Protection Agency
Date Data Arrived at EDR: 04/13/2023	Telephone: 202-566-2777
Date Made Active in Reports: 04/19/2023	Last EDR Contact: 08/30/2023
Number of Days to Update: 6	Next Scheduled EDR Contact: 12/25/2023
	Data Release Frequency: Semi-Annually

# GOVERNMENT RECORDS SEARCHED / DATA CURRENCY TRACKING

## Local Lists of Landfill / Solid Waste Disposal Sites

### WMUDS/SWAT: Waste Management Unit Database

Waste Management Unit Database System. WMUDS is used by the State Water Resources Control Board staff and the Regional Water Quality Control Boards for program tracking and inventory of waste management units. WMUDS is composed of the following databases: Facility Information, Scheduled Inspections Information, Waste Management Unit Information, SWAT Program Information, SWAT Report Summary Information, SWAT Report Summary Data, Chapter 15 (formerly Subchapter 15) Information, Chapter 15 Monitoring Parameters, TPCA Program Information, RCRA Program Information, Closure Information, and Interested Parties Information.

Date of Government Version: 04/01/2000	Source: State Water Resources Control Board
Date Data Arrived at EDR: 04/10/2000	Telephone: 916-227-4448
Date Made Active in Reports: 05/10/2000	Last EDR Contact: 10/20/2023
Number of Days to Update: 30	Next Scheduled EDR Contact: 02/05/2024
	Data Release Frequency: No Update Planned

### SWRCY: Recycler Database

A listing of recycling facilities in California.

Date of Government Version: 06/02/2023	Source: Department of Conservation
Date Data Arrived at EDR: 06/02/2023	Telephone: 916-323-3836
Date Made Active in Reports: 08/23/2023	Last EDR Contact: 09/06/2023
Number of Days to Update: 82	Next Scheduled EDR Contact: 12/18/2023
	Data Release Frequency: Quarterly

### HAULERS: Registered Waste Tire Haulers Listing

A listing of registered waste tire haulers.

Date of Government Version: 11/16/2022	Source: Integrated Waste Management Board
Date Data Arrived at EDR: 11/22/2022	Telephone: 916-341-6422
Date Made Active in Reports: 02/13/2023	Last EDR Contact: 11/02/2023
Number of Days to Update: 83	Next Scheduled EDR Contact: 02/19/2024
	Data Release Frequency: Varies

### INDIAN ODI: Report on the Status of Open Dumps on Indian Lands

Location of open dumps on Indian land.

Date of Government Version: 12/31/1998	Source: Environmental Protection Agency
Date Data Arrived at EDR: 12/03/2007	Telephone: 703-308-8245
Date Made Active in Reports: 01/24/2008	Last EDR Contact: 10/23/2023
Number of Days to Update: 52	Next Scheduled EDR Contact: 02/05/2024
	Data Release Frequency: Varies

### DEBRIS REGION 9: Torres Martinez Reservation Illegal Dump Site Locations

A listing of illegal dump sites location on the Torres Martinez Indian Reservation located in eastern Riverside County and northern Imperial County, California.

Date of Government Version: 01/12/2009	Source: EPA, Region 9
Date Data Arrived at EDR: 05/07/2009	Telephone: 415-947-4219
Date Made Active in Reports: 09/21/2009	Last EDR Contact: 10/10/2023
Number of Days to Update: 137	Next Scheduled EDR Contact: 01/29/2024
	Data Release Frequency: No Update Planned

### ODI: Open Dump Inventory

An open dump is defined as a disposal facility that does not comply with one or more of the Part 257 or Part 258 Subtitle D Criteria.

Date of Government Version: 06/30/1985	Source: Environmental Protection Agency
Date Data Arrived at EDR: 08/09/2004	Telephone: 800-424-9346
Date Made Active in Reports: 09/17/2004	Last EDR Contact: 06/09/2004
Number of Days to Update: 39	Next Scheduled EDR Contact: N/A
	Data Release Frequency: No Update Planned



# GOVERNMENT RECORDS SEARCHED / DATA CURRENCY TRACKING

## IHS OPEN DUMPS: Open Dumps on Indian Land

A listing of all open dumps located on Indian Land in the United States.

Date of Government Version: 04/01/2014	Source: Department of Health & Human Services, Indian Health Service
Date Data Arrived at EDR: 08/06/2014	Telephone: 301-443-1452
Date Made Active in Reports: 01/29/2015	Last EDR Contact: 10/28/2023
Number of Days to Update: 176	Next Scheduled EDR Contact: 02/05/2024
	Data Release Frequency: Varies

## Local Lists of Hazardous waste / Contaminated Sites

### US HIST CDL: National Clandestine Laboratory Register

A listing of clandestine drug lab locations that have been removed from the DEAs National Clandestine Laboratory Register.

Date of Government Version: 08/21/2023	Source: Drug Enforcement Administration
Date Data Arrived at EDR: 08/21/2023	Telephone: 202-307-1000
Date Made Active in Reports: 11/07/2023	Last EDR Contact: 08/21/2023
Number of Days to Update: 78	Next Scheduled EDR Contact: 12/04/2023
	Data Release Frequency: No Update Planned

### HIST CAL-SITES: Calsites Database

The Calsites database contains potential or confirmed hazardous substance release properties. In 1996, California EPA reevaluated and significantly reduced the number of sites in the Calsites database. No longer updated by the state agency. It has been replaced by ENVIROSTOR.

Date of Government Version: 08/08/2005	Source: Department of Toxic Substance Control
Date Data Arrived at EDR: 08/03/2006	Telephone: 916-323-3400
Date Made Active in Reports: 08/24/2006	Last EDR Contact: 02/23/2009
Number of Days to Update: 21	Next Scheduled EDR Contact: 05/25/2009
	Data Release Frequency: No Update Planned

### SCH: School Property Evaluation Program

This category contains proposed and existing school sites that are being evaluated by DTSC for possible hazardous materials contamination. In some cases, these properties may be listed in the CalSites category depending on the level of threat to public health and safety or the environment they pose.

Date of Government Version: 07/24/2023	Source: Department of Toxic Substances Control
Date Data Arrived at EDR: 07/25/2023	Telephone: 916-323-3400
Date Made Active in Reports: 10/11/2023	Last EDR Contact: 10/24/2023
Number of Days to Update: 78	Next Scheduled EDR Contact: 02/05/2024
	Data Release Frequency: Quarterly

### CDL: Clandestine Drug Labs

A listing of drug lab locations. Listing of a location in this database does not indicate that any illegal drug lab materials were or were not present there, and does not constitute a determination that the location either requires or does not require additional cleanup work.

Date of Government Version: 12/31/2020	Source: Department of Toxic Substances Control
Date Data Arrived at EDR: 11/30/2022	Telephone: 916-255-6504
Date Made Active in Reports: 02/09/2023	Last EDR Contact: 10/25/2023
Number of Days to Update: 71	Next Scheduled EDR Contact: 02/12/2024
	Data Release Frequency: Varies

### TOXIC PITS: Toxic Pits Cleanup Act Sites

Toxic PITS Cleanup Act Sites. TOXIC PITS identifies sites suspected of containing hazardous substances where cleanup has not yet been completed.

Date of Government Version: 07/01/1995	Source: State Water Resources Control Board
Date Data Arrived at EDR: 08/30/1995	Telephone: 916-227-4364
Date Made Active in Reports: 09/26/1995	Last EDR Contact: 01/26/2009
Number of Days to Update: 27	Next Scheduled EDR Contact: 04/27/2009
	Data Release Frequency: No Update Planned

# GOVERNMENT RECORDS SEARCHED / DATA CURRENCY TRACKING

## CERS HAZ WASTE: California Environmental Reporting System Hazardous Waste

List of sites in the California Environmental Protection Agency (CalEPA) Regulated Site Portal which fall under the Hazardous Chemical Management, Hazardous Waste Onsite Treatment, Household Hazardous Waste Collection, Hazardous Waste Generator, and RCRA LQ HW Generator programs.

Date of Government Version: 07/17/2023	Source: CalEPA
Date Data Arrived at EDR: 07/18/2023	Telephone: 916-323-2514
Date Made Active in Reports: 10/06/2023	Last EDR Contact: 10/17/2023
Number of Days to Update: 80	Next Scheduled EDR Contact: 01/29/2024
	Data Release Frequency: Quarterly

## US CDL: Clandestine Drug Labs

A listing of clandestine drug lab locations. The U.S. Department of Justice ("the Department") provides this web site as a public service. It contains addresses of some locations where law enforcement agencies reported they found chemicals or other items that indicated the presence of either clandestine drug laboratories or dumpsites. In most cases, the source of the entries is not the Department, and the Department has not verified the entry and does not guarantee its accuracy. Members of the public must verify the accuracy of all entries by, for example, contacting local law enforcement and local health departments.

Date of Government Version: 08/21/2023	Source: Drug Enforcement Administration
Date Data Arrived at EDR: 08/21/2023	Telephone: 202-307-1000
Date Made Active in Reports: 11/07/2023	Last EDR Contact: 08/21/2023
Number of Days to Update: 78	Next Scheduled EDR Contact: 12/04/2023
	Data Release Frequency: Quarterly

## Local Lists of Registered Storage Tanks

### SWEEPS UST: SWEEPS UST Listing

Statewide Environmental Evaluation and Planning System. This underground storage tank listing was updated and maintained by a company contacted by the SWRCB in the early 1990's. The listing is no longer updated or maintained. The local agency is the contact for more information on a site on the SWEEPS list.

Date of Government Version: 06/01/1994	Source: State Water Resources Control Board
Date Data Arrived at EDR: 07/07/2005	Telephone: N/A
Date Made Active in Reports: 08/11/2005	Last EDR Contact: 06/03/2005
Number of Days to Update: 35	Next Scheduled EDR Contact: N/A
	Data Release Frequency: No Update Planned

### HIST UST: Hazardous Substance Storage Container Database

The Hazardous Substance Storage Container Database is a historical listing of UST sites. Refer to local/county source for current data.

Date of Government Version: 10/15/1990	Source: State Water Resources Control Board
Date Data Arrived at EDR: 01/25/1991	Telephone: 916-341-5851
Date Made Active in Reports: 02/12/1991	Last EDR Contact: 07/26/2001
Number of Days to Update: 18	Next Scheduled EDR Contact: N/A
	Data Release Frequency: No Update Planned

### SAN FRANCISCO AST: Aboveground Storage Tank Site Listing

Aboveground storage tank sites

Date of Government Version: 08/04/2023	Source: San Francisco County Department of Public Health
Date Data Arrived at EDR: 08/08/2023	Telephone: 415-252-3896
Date Made Active in Reports: 10/25/2023	Last EDR Contact: 10/25/2023
Number of Days to Update: 78	Next Scheduled EDR Contact: 02/12/2024
	Data Release Frequency: Varies

### CA FID UST: Facility Inventory Database

The Facility Inventory Database (FID) contains a historical listing of active and inactive underground storage tank locations from the State Water Resource Control Board. Refer to local/county source for current data.

# GOVERNMENT RECORDS SEARCHED / DATA CURRENCY TRACKING

Date of Government Version: 10/31/1994  
Date Data Arrived at EDR: 09/05/1995  
Date Made Active in Reports: 09/29/1995  
Number of Days to Update: 24

Source: California Environmental Protection Agency  
Telephone: 916-341-5851  
Last EDR Contact: 12/28/1998  
Next Scheduled EDR Contact: N/A  
Data Release Frequency: No Update Planned

## CERS TANKS: California Environmental Reporting System (CERS) Tanks

List of sites in the California Environmental Protection Agency (CalEPA) Regulated Site Portal which fall under the Aboveground Petroleum Storage and Underground Storage Tank regulatory programs.

Date of Government Version: 07/17/2023  
Date Data Arrived at EDR: 07/18/2023  
Date Made Active in Reports: 10/06/2023  
Number of Days to Update: 80

Source: California Environmental Protection Agency  
Telephone: 916-323-2514  
Last EDR Contact: 10/17/2023  
Next Scheduled EDR Contact: 01/29/2024  
Data Release Frequency: Quarterly

## Local Land Records

### LIENS: Environmental Liens Listing

A listing of property locations with environmental liens for California where DTSC is a lien holder.

Date of Government Version: 08/22/2023  
Date Data Arrived at EDR: 08/24/2023  
Date Made Active in Reports: 11/07/2023  
Number of Days to Update: 75

Source: Department of Toxic Substances Control  
Telephone: 916-323-3400  
Last EDR Contact: 08/22/2023  
Next Scheduled EDR Contact: 12/11/2023  
Data Release Frequency: Varies

### LIENS 2: CERCLA Lien Information

A Federal CERCLA ('Superfund') lien can exist by operation of law at any site or property at which EPA has spent Superfund monies. These monies are spent to investigate and address releases and threatened releases of contamination. CERCLIS provides information as to the identity of these sites and properties.

Date of Government Version: 09/19/2023  
Date Data Arrived at EDR: 10/03/2023  
Date Made Active in Reports: 10/19/2023  
Number of Days to Update: 16

Source: Environmental Protection Agency  
Telephone: 202-564-6023  
Last EDR Contact: 11/01/2023  
Next Scheduled EDR Contact: 01/08/2024  
Data Release Frequency: Semi-Annually

### DEED: Deed Restriction Listing

Site Mitigation and Brownfields Reuse Program Facility Sites with Deed Restrictions & Hazardous Waste Management Program Facility Sites with Deed / Land Use Restriction. The DTSC Site Mitigation and Brownfields Reuse Program (SMBRP) list includes sites cleaned up under the program's oversight and generally does not include current or former hazardous waste facilities that required a hazardous waste facility permit. The list represents deed restrictions that are active. Some sites have multiple deed restrictions. The DTSC Hazardous Waste Management Program (HWMP) has developed a list of current or former hazardous waste facilities that have a recorded land use restriction at the local county recorder's office. The land use restrictions on this list were required by the DTSC HWMP as a result of the presence of hazardous substances that remain on site after the facility (or part of the facility) has been closed or cleaned up. The types of land use restriction include deed notice, deed restriction, or a land use restriction that binds current and future owners.

Date of Government Version: 05/25/2023  
Date Data Arrived at EDR: 05/25/2023  
Date Made Active in Reports: 08/14/2023  
Number of Days to Update: 81

Source: DTSC and SWRCB  
Telephone: 916-323-3400  
Last EDR Contact: 08/29/2023  
Next Scheduled EDR Contact: 12/11/2023  
Data Release Frequency: Semi-Annually

## Records of Emergency Release Reports

# GOVERNMENT RECORDS SEARCHED / DATA CURRENCY TRACKING

## HMIRS: Hazardous Materials Information Reporting System

Hazardous Materials Incident Report System. HMIRS contains hazardous material spill incidents reported to DOT.

Date of Government Version: 06/19/2023	Source: U.S. Department of Transportation
Date Data Arrived at EDR: 06/23/2023	Telephone: 202-366-4555
Date Made Active in Reports: 09/20/2023	Last EDR Contact: 09/20/2023
Number of Days to Update: 89	Next Scheduled EDR Contact: 01/01/2024
	Data Release Frequency: Quarterly

## CHMIRS: California Hazardous Material Incident Report System

California Hazardous Material Incident Reporting System. CHMIRS contains information on reported hazardous material incidents (accidental releases or spills).

Date of Government Version: 06/01/2023	Source: Office of Emergency Services
Date Data Arrived at EDR: 07/18/2023	Telephone: 916-845-8400
Date Made Active in Reports: 10/05/2023	Last EDR Contact: 10/20/2023
Number of Days to Update: 79	Next Scheduled EDR Contact: 01/29/2024
	Data Release Frequency: Semi-Annually

## LDS: Land Disposal Sites Listing (GEOTRACKER)

Land Disposal sites (Landfills) included in GeoTracker. GeoTracker is the Water Boards data management system for sites that impact, or have the potential to impact, water quality in California, with emphasis on groundwater.

Date of Government Version: 06/05/2023	Source: State Water Quality Control Board
Date Data Arrived at EDR: 06/05/2023	Telephone: 866-480-1028
Date Made Active in Reports: 08/25/2023	Last EDR Contact: 09/06/2023
Number of Days to Update: 81	Next Scheduled EDR Contact: 12/18/2023
	Data Release Frequency: Quarterly

## MCS: Military Cleanup Sites Listing (GEOTRACKER)

Military sites (consisting of: Military UST sites; Military Privatized sites; and Military Cleanup sites [formerly known as DoD non UST]) included in GeoTracker. GeoTracker is the Water Boards data management system for sites that impact, or have the potential to impact, water quality in California, with emphasis on groundwater.

Date of Government Version: 06/05/2023	Source: State Water Resources Control Board
Date Data Arrived at EDR: 06/05/2023	Telephone: 866-480-1028
Date Made Active in Reports: 08/25/2023	Last EDR Contact: 09/06/2023
Number of Days to Update: 81	Next Scheduled EDR Contact: 12/18/2023
	Data Release Frequency: Quarterly

## SPILLS 90: SPILLS90 data from FirstSearch

Spills 90 includes those spill and release records available exclusively from FirstSearch databases. Typically, they may include chemical, oil and/or hazardous substance spills recorded after 1990. Duplicate records that are already included in EDR incident and release records are not included in Spills 90.

Date of Government Version: 06/06/2012	Source: FirstSearch
Date Data Arrived at EDR: 01/03/2013	Telephone: N/A
Date Made Active in Reports: 02/22/2013	Last EDR Contact: 01/03/2013
Number of Days to Update: 50	Next Scheduled EDR Contact: N/A
	Data Release Frequency: No Update Planned

## **Other Ascertainable Records**

### RCRA NonGen / NLR: RCRA - Non Generators / No Longer Regulated

RCRAInfo is EPA's comprehensive information system, providing access to data supporting the Resource Conservation and Recovery Act (RCRA) of 1976 and the Hazardous and Solid Waste Amendments (HSWA) of 1984. The database includes selective information on sites which generate, transport, store, treat and/or dispose of hazardous waste as defined by the Resource Conservation and Recovery Act (RCRA). Non-Generators do not presently generate hazardous waste.

# GOVERNMENT RECORDS SEARCHED / DATA CURRENCY TRACKING

Date of Government Version: 07/24/2023  
Date Data Arrived at EDR: 07/31/2023  
Date Made Active in Reports: 08/14/2023  
Number of Days to Update: 14

Source: Environmental Protection Agency  
Telephone: (415) 495-8895  
Last EDR Contact: 09/20/2023  
Next Scheduled EDR Contact: 01/01/2024  
Data Release Frequency: Quarterly

## FUDS: Formerly Used Defense Sites

The listing includes locations of Formerly Used Defense Sites properties where the US Army Corps of Engineers is actively working or will take necessary cleanup actions.

Date of Government Version: 08/07/2023  
Date Data Arrived at EDR: 08/15/2023  
Date Made Active in Reports: 10/10/2023  
Number of Days to Update: 56

Source: U.S. Army Corps of Engineers  
Telephone: 202-528-4285  
Last EDR Contact: 08/15/2023  
Next Scheduled EDR Contact: 11/27/2023  
Data Release Frequency: Varies

## DOD: Department of Defense Sites

This data set consists of federally owned or administered lands, administered by the Department of Defense, that have any area equal to or greater than 640 acres of the United States, Puerto Rico, and the U.S. Virgin Islands.

Date of Government Version: 06/07/2021  
Date Data Arrived at EDR: 07/13/2021  
Date Made Active in Reports: 03/09/2022  
Number of Days to Update: 239

Source: USGS  
Telephone: 888-275-8747  
Last EDR Contact: 10/09/2023  
Next Scheduled EDR Contact: 01/22/2024  
Data Release Frequency: Varies

## FEDLAND: Federal and Indian Lands

Federally and Indian administrated lands of the United States. Lands included are administrated by: Army Corps of Engineers, Bureau of Reclamation, National Wild and Scenic River, National Wildlife Refuge, Public Domain Land, Wilderness, Wilderness Study Area, Wildlife Management Area, Bureau of Indian Affairs, Bureau of Land Management, Department of Justice, Forest Service, Fish and Wildlife Service, National Park Service.

Date of Government Version: 04/02/2018  
Date Data Arrived at EDR: 04/11/2018  
Date Made Active in Reports: 11/06/2019  
Number of Days to Update: 574

Source: U.S. Geological Survey  
Telephone: 888-275-8747  
Last EDR Contact: 10/04/2023  
Next Scheduled EDR Contact: 01/15/2024  
Data Release Frequency: N/A

## SCRD DRYCLEANERS: State Coalition for Remediation of Drycleaners Listing

The State Coalition for Remediation of Drycleaners was established in 1998, with support from the U.S. EPA Office of Superfund Remediation and Technology Innovation. It is comprised of representatives of states with established drycleaner remediation programs. Currently the member states are Alabama, Connecticut, Florida, Illinois, Kansas, Minnesota, Missouri, North Carolina, Oregon, South Carolina, Tennessee, Texas, and Wisconsin.

Date of Government Version: 07/30/2021  
Date Data Arrived at EDR: 02/03/2023  
Date Made Active in Reports: 02/10/2023  
Number of Days to Update: 7

Source: Environmental Protection Agency  
Telephone: 615-532-8599  
Last EDR Contact: 11/08/2023  
Next Scheduled EDR Contact: 02/19/2024  
Data Release Frequency: Varies

## US FIN ASSUR: Financial Assurance Information

All owners and operators of facilities that treat, store, or dispose of hazardous waste are required to provide proof that they will have sufficient funds to pay for the clean up, closure, and post-closure care of their facilities.

Date of Government Version: 06/19/2023  
Date Data Arrived at EDR: 06/20/2023  
Date Made Active in Reports: 08/14/2023  
Number of Days to Update: 55

Source: Environmental Protection Agency  
Telephone: 202-566-1917  
Last EDR Contact: 09/20/2023  
Next Scheduled EDR Contact: 01/01/2024  
Data Release Frequency: Quarterly

## GOVERNMENT RECORDS SEARCHED / DATA CURRENCY TRACKING

### EPA WATCH LIST: EPA WATCH LIST

EPA maintains a "Watch List" to facilitate dialogue between EPA, state and local environmental agencies on enforcement matters relating to facilities with alleged violations identified as either significant or high priority. Being on the Watch List does not mean that the facility has actually violated the law only that an investigation by EPA or a state or local environmental agency has led those organizations to allege that an unproven violation has in fact occurred. Being on the Watch List does not represent a higher level of concern regarding the alleged violations that were detected, but instead indicates cases requiring additional dialogue between EPA, state and local agencies - primarily because of the length of time the alleged violation has gone unaddressed or unresolved.

Date of Government Version: 08/30/2013	Source: Environmental Protection Agency
Date Data Arrived at EDR: 03/21/2014	Telephone: 617-520-3000
Date Made Active in Reports: 06/17/2014	Last EDR Contact: 10/31/2023
Number of Days to Update: 88	Next Scheduled EDR Contact: 02/12/2024
	Data Release Frequency: Quarterly

### 2020 COR ACTION: 2020 Corrective Action Program List

The EPA has set ambitious goals for the RCRA Corrective Action program by creating the 2020 Corrective Action Universe. This RCRA cleanup baseline includes facilities expected to need corrective action. The 2020 universe contains a wide variety of sites. Some properties are heavily contaminated while others were contaminated but have since been cleaned up. Still others have not been fully investigated yet, and may require little or no remediation. Inclusion in the 2020 Universe does not necessarily imply failure on the part of a facility to meet its RCRA obligations.

Date of Government Version: 09/30/2017	Source: Environmental Protection Agency
Date Data Arrived at EDR: 05/08/2018	Telephone: 703-308-4044
Date Made Active in Reports: 07/20/2018	Last EDR Contact: 11/03/2023
Number of Days to Update: 73	Next Scheduled EDR Contact: 02/12/2024
	Data Release Frequency: Varies

### TSCA: Toxic Substances Control Act

Toxic Substances Control Act. TSCA identifies manufacturers and importers of chemical substances included on the TSCA Chemical Substance Inventory list. It includes data on the production volume of these substances by plant site.

Date of Government Version: 12/31/2020	Source: EPA
Date Data Arrived at EDR: 06/14/2022	Telephone: 202-260-5521
Date Made Active in Reports: 03/24/2023	Last EDR Contact: 09/15/2023
Number of Days to Update: 283	Next Scheduled EDR Contact: 12/25/2023
	Data Release Frequency: Every 4 Years

### TRIS: Toxic Chemical Release Inventory System

Toxic Release Inventory System. TRIS identifies facilities which release toxic chemicals to the air, water and land in reportable quantities under SARA Title III Section 313.

Date of Government Version: 12/31/2021	Source: EPA
Date Data Arrived at EDR: 08/18/2023	Telephone: 202-566-0250
Date Made Active in Reports: 11/07/2023	Last EDR Contact: 08/18/2023
Number of Days to Update: 81	Next Scheduled EDR Contact: 11/27/2023
	Data Release Frequency: Annually

### SSTS: Section 7 Tracking Systems

Section 7 of the Federal Insecticide, Fungicide and Rodenticide Act, as amended (92 Stat. 829) requires all registered pesticide-producing establishments to submit a report to the Environmental Protection Agency by March 1st each year. Each establishment must report the types and amounts of pesticides, active ingredients and devices being produced, and those having been produced and sold or distributed in the past year.

Date of Government Version: 07/17/2023	Source: EPA
Date Data Arrived at EDR: 07/18/2023	Telephone: 202-564-4203
Date Made Active in Reports: 10/10/2023	Last EDR Contact: 10/20/2023
Number of Days to Update: 84	Next Scheduled EDR Contact: 01/29/2024
	Data Release Frequency: Annually

# GOVERNMENT RECORDS SEARCHED / DATA CURRENCY TRACKING

## ROD: Records Of Decision

Record of Decision. ROD documents mandate a permanent remedy at an NPL (Superfund) site containing technical and health information to aid in the cleanup.

Date of Government Version: 09/19/2023	Source: EPA
Date Data Arrived at EDR: 10/03/2023	Telephone: 703-416-0223
Date Made Active in Reports: 10/19/2023	Last EDR Contact: 11/01/2023
Number of Days to Update: 16	Next Scheduled EDR Contact: 12/11/2023
	Data Release Frequency: Annually

## RMP: Risk Management Plans

When Congress passed the Clean Air Act Amendments of 1990, it required EPA to publish regulations and guidance for chemical accident prevention at facilities using extremely hazardous substances. The Risk Management Program Rule (RMP Rule) was written to implement Section 112(r) of these amendments. The rule, which built upon existing industry codes and standards, requires companies of all sizes that use certain flammable and toxic substances to develop a Risk Management Program, which includes a(n): Hazard assessment that details the potential effects of an accidental release, an accident history of the last five years, and an evaluation of worst-case and alternative accidental releases; Prevention program that includes safety precautions and maintenance, monitoring, and employee training measures; and Emergency response program that spells out emergency health care, employee training measures and procedures for informing the public and response agencies (e.g the fire department) should an accident occur.

Date of Government Version: 05/09/2023	Source: Environmental Protection Agency
Date Data Arrived at EDR: 06/29/2023	Telephone: 202-564-8600
Date Made Active in Reports: 09/25/2023	Last EDR Contact: 09/26/2023
Number of Days to Update: 88	Next Scheduled EDR Contact: 01/29/2024
	Data Release Frequency: Varies

## RAATS: RCRA Administrative Action Tracking System

RCRA Administration Action Tracking System. RAATS contains records based on enforcement actions issued under RCRA pertaining to major violators and includes administrative and civil actions brought by the EPA. For administration actions after September 30, 1995, data entry in the RAATS database was discontinued. EPA will retain a copy of the database for historical records. It was necessary to terminate RAATS because a decrease in agency resources made it impossible to continue to update the information contained in the database.

Date of Government Version: 04/17/1995	Source: EPA
Date Data Arrived at EDR: 07/03/1995	Telephone: 202-564-4104
Date Made Active in Reports: 08/07/1995	Last EDR Contact: 06/02/2008
Number of Days to Update: 35	Next Scheduled EDR Contact: 09/01/2008
	Data Release Frequency: No Update Planned

## PRP: Potentially Responsible Parties

A listing of verified Potentially Responsible Parties

Date of Government Version: 09/19/2023	Source: EPA
Date Data Arrived at EDR: 10/03/2023	Telephone: 202-564-6023
Date Made Active in Reports: 10/19/2023	Last EDR Contact: 11/01/2023
Number of Days to Update: 16	Next Scheduled EDR Contact: 02/12/2024
	Data Release Frequency: Quarterly

## PADS: PCB Activity Database System

PCB Activity Database. PADS Identifies generators, transporters, commercial storers and/or brokers and disposers of PCB's who are required to notify the EPA of such activities.

Date of Government Version: 03/20/2023	Source: EPA
Date Data Arrived at EDR: 04/04/2023	Telephone: 202-566-0500
Date Made Active in Reports: 06/09/2023	Last EDR Contact: 10/06/2023
Number of Days to Update: 66	Next Scheduled EDR Contact: 01/15/2024
	Data Release Frequency: Annually

# GOVERNMENT RECORDS SEARCHED / DATA CURRENCY TRACKING

## ICIS: Integrated Compliance Information System

The Integrated Compliance Information System (ICIS) supports the information needs of the national enforcement and compliance program as well as the unique needs of the National Pollutant Discharge Elimination System (NPDES) program.

Date of Government Version: 11/18/2016	Source: Environmental Protection Agency
Date Data Arrived at EDR: 11/23/2016	Telephone: 202-564-2501
Date Made Active in Reports: 02/10/2017	Last EDR Contact: 09/27/2023
Number of Days to Update: 79	Next Scheduled EDR Contact: 01/15/2024
	Data Release Frequency: Quarterly

**FTTS: FIFRA/ TSCA Tracking System - FIFRA (Federal Insecticide, Fungicide, & Rodenticide Act)/TSCA (Toxic Substances Control Act)**  
FTTS tracks administrative cases and pesticide enforcement actions and compliance activities related to FIFRA, TSCA and EPCRA (Emergency Planning and Community Right-to-Know Act). To maintain currency, EDR contacts the Agency on a quarterly basis.

Date of Government Version: 04/09/2009	Source: EPA/Office of Prevention, Pesticides and Toxic Substances
Date Data Arrived at EDR: 04/16/2009	Telephone: 202-566-1667
Date Made Active in Reports: 05/11/2009	Last EDR Contact: 08/18/2017
Number of Days to Update: 25	Next Scheduled EDR Contact: 12/04/2017
	Data Release Frequency: No Update Planned

**FTTS INSP: FIFRA/ TSCA Tracking System - FIFRA (Federal Insecticide, Fungicide, & Rodenticide Act)/TSCA (Toxic Substances Control Act)**  
A listing of FIFRA/TSCA Tracking System (FTTS) inspections and enforcements.

Date of Government Version: 04/09/2009	Source: EPA
Date Data Arrived at EDR: 04/16/2009	Telephone: 202-566-1667
Date Made Active in Reports: 05/11/2009	Last EDR Contact: 08/18/2017
Number of Days to Update: 25	Next Scheduled EDR Contact: 12/04/2017
	Data Release Frequency: No Update Planned

## MLTS: Material Licensing Tracking System

MLTS is maintained by the Nuclear Regulatory Commission and contains a list of approximately 8,100 sites which possess or use radioactive materials and which are subject to NRC licensing requirements. To maintain currency, EDR contacts the Agency on a quarterly basis.

Date of Government Version: 07/20/2023	Source: Nuclear Regulatory Commission
Date Data Arrived at EDR: 09/01/2023	Telephone: 301-415-0717
Date Made Active in Reports: 09/20/2023	Last EDR Contact: 10/10/2023
Number of Days to Update: 19	Next Scheduled EDR Contact: 01/29/2024
	Data Release Frequency: Quarterly

## COAL ASH DOE: Steam-Electric Plant Operation Data

A listing of power plants that store ash in surface ponds.

Date of Government Version: 12/31/2021	Source: Department of Energy
Date Data Arrived at EDR: 04/14/2023	Telephone: 202-586-8719
Date Made Active in Reports: 07/10/2023	Last EDR Contact: 09/01/2023
Number of Days to Update: 87	Next Scheduled EDR Contact: 12/11/2023
	Data Release Frequency: Varies

## COAL ASH EPA: Coal Combustion Residues Surface Impoundments List

A listing of coal combustion residues surface impoundments with high hazard potential ratings.

Date of Government Version: 01/12/2017	Source: Environmental Protection Agency
Date Data Arrived at EDR: 03/05/2019	Telephone: N/A
Date Made Active in Reports: 11/11/2019	Last EDR Contact: 08/28/2023
Number of Days to Update: 251	Next Scheduled EDR Contact: 12/11/2023
	Data Release Frequency: Varies



# GOVERNMENT RECORDS SEARCHED / DATA CURRENCY TRACKING

## PCB TRANSFORMER: PCB Transformer Registration Database

The database of PCB transformer registrations that includes all PCB registration submittals.

Date of Government Version: 09/13/2019	Source: Environmental Protection Agency
Date Data Arrived at EDR: 11/06/2019	Telephone: 202-566-0517
Date Made Active in Reports: 02/10/2020	Last EDR Contact: 11/03/2023
Number of Days to Update: 96	Next Scheduled EDR Contact: 02/12/2024
	Data Release Frequency: Varies

## RADINFO: Radiation Information Database

The Radiation Information Database (RADINFO) contains information about facilities that are regulated by U.S. Environmental Protection Agency (EPA) regulations for radiation and radioactivity.

Date of Government Version: 07/01/2019	Source: Environmental Protection Agency
Date Data Arrived at EDR: 07/01/2019	Telephone: 202-343-9775
Date Made Active in Reports: 09/23/2019	Last EDR Contact: 09/22/2023
Number of Days to Update: 84	Next Scheduled EDR Contact: 01/08/2024
	Data Release Frequency: Quarterly

## HIST FTTS: FIFRA/TSCA Tracking System Administrative Case Listing

A complete administrative case listing from the FIFRA/TSCA Tracking System (FTTS) for all ten EPA regions. The information was obtained from the National Compliance Database (NCDB). NCDB supports the implementation of FIFRA (Federal Insecticide, Fungicide, and Rodenticide Act) and TSCA (Toxic Substances Control Act). Some EPA regions are now closing out records. Because of that, and the fact that some EPA regions are not providing EPA Headquarters with updated records, it was decided to create a HIST FTTS database. It included records that may not be included in the newer FTTS database updates. This database is no longer updated.

Date of Government Version: 10/19/2006	Source: Environmental Protection Agency
Date Data Arrived at EDR: 03/01/2007	Telephone: 202-564-2501
Date Made Active in Reports: 04/10/2007	Last EDR Contact: 12/17/2007
Number of Days to Update: 40	Next Scheduled EDR Contact: 03/17/2008
	Data Release Frequency: No Update Planned

## HIST FTTS INSP: FIFRA/TSCA Tracking System Inspection & Enforcement Case Listing

A complete inspection and enforcement case listing from the FIFRA/TSCA Tracking System (FTTS) for all ten EPA regions. The information was obtained from the National Compliance Database (NCDB). NCDB supports the implementation of FIFRA (Federal Insecticide, Fungicide, and Rodenticide Act) and TSCA (Toxic Substances Control Act). Some EPA regions are now closing out records. Because of that, and the fact that some EPA regions are not providing EPA Headquarters with updated records, it was decided to create a HIST FTTS database. It included records that may not be included in the newer FTTS database updates. This database is no longer updated.

Date of Government Version: 10/19/2006	Source: Environmental Protection Agency
Date Data Arrived at EDR: 03/01/2007	Telephone: 202-564-2501
Date Made Active in Reports: 04/10/2007	Last EDR Contact: 12/17/2008
Number of Days to Update: 40	Next Scheduled EDR Contact: 03/17/2008
	Data Release Frequency: No Update Planned

## DOT OPS: Incident and Accident Data

Department of Transportation, Office of Pipeline Safety Incident and Accident data.

Date of Government Version: 01/02/2020	Source: Department of Transportation, Office of Pipeline Safety
Date Data Arrived at EDR: 01/28/2020	Telephone: 202-366-4595
Date Made Active in Reports: 04/17/2020	Last EDR Contact: 10/04/2023
Number of Days to Update: 80	Next Scheduled EDR Contact: 02/05/2024
	Data Release Frequency: Quarterly

## CONSENT: Superfund (CERCLA) Consent Decrees

Major legal settlements that establish responsibility and standards for cleanup at NPL (Superfund) sites. Released periodically by United States District Courts after settlement by parties to litigation matters.

# GOVERNMENT RECORDS SEARCHED / DATA CURRENCY TRACKING

Date of Government Version: 06/30/2023  
Date Data Arrived at EDR: 07/19/2023  
Date Made Active in Reports: 10/10/2023  
Number of Days to Update: 83

Source: Department of Justice, Consent Decree Library  
Telephone: Varies  
Last EDR Contact: 10/03/2023  
Next Scheduled EDR Contact: 01/15/2024  
Data Release Frequency: Varies

## BRS: Biennial Reporting System

The Biennial Reporting System is a national system administered by the EPA that collects data on the generation and management of hazardous waste. BRS captures detailed data from two groups: Large Quantity Generators (LQG) and Treatment, Storage, and Disposal Facilities.

Date of Government Version: 12/31/2021  
Date Data Arrived at EDR: 03/09/2023  
Date Made Active in Reports: 03/20/2023  
Number of Days to Update: 11

Source: EPA/NTIS  
Telephone: 800-424-9346  
Last EDR Contact: 09/20/2023  
Next Scheduled EDR Contact: 01/01/2024  
Data Release Frequency: Biennially

## INDIAN RESERV: Indian Reservations

This map layer portrays Indian administered lands of the United States that have any area equal to or greater than 640 acres.

Date of Government Version: 12/31/2014  
Date Data Arrived at EDR: 07/14/2015  
Date Made Active in Reports: 01/10/2017  
Number of Days to Update: 546

Source: USGS  
Telephone: 202-208-3710  
Last EDR Contact: 10/02/2023  
Next Scheduled EDR Contact: 01/15/2024  
Data Release Frequency: Semi-Annually

## FUSRAP: Formerly Utilized Sites Remedial Action Program

DOE established the Formerly Utilized Sites Remedial Action Program (FUSRAP) in 1974 to remediate sites where radioactive contamination remained from Manhattan Project and early U.S. Atomic Energy Commission (AEC) operations.

Date of Government Version: 03/03/2023  
Date Data Arrived at EDR: 03/03/2023  
Date Made Active in Reports: 06/09/2023  
Number of Days to Update: 98

Source: Department of Energy  
Telephone: 202-586-3559  
Last EDR Contact: 10/25/2023  
Next Scheduled EDR Contact: 02/12/2024  
Data Release Frequency: Varies

## UMTRA: Uranium Mill Tailings Sites

Uranium ore was mined by private companies for federal government use in national defense programs. When the mills shut down, large piles of the sand-like material (mill tailings) remain after uranium has been extracted from the ore. Levels of human exposure to radioactive materials from the piles are low; however, in some cases tailings were used as construction materials before the potential health hazards of the tailings were recognized.

Date of Government Version: 08/30/2019  
Date Data Arrived at EDR: 11/15/2019  
Date Made Active in Reports: 01/28/2020  
Number of Days to Update: 74

Source: Department of Energy  
Telephone: 505-845-0011  
Last EDR Contact: 11/09/2023  
Next Scheduled EDR Contact: 02/26/2024  
Data Release Frequency: Varies

## LEAD SMELTER 1: Lead Smelter Sites

A listing of former lead smelter site locations.

Date of Government Version: 09/19/2023  
Date Data Arrived at EDR: 10/03/2023  
Date Made Active in Reports: 10/19/2023  
Number of Days to Update: 16

Source: Environmental Protection Agency  
Telephone: 703-603-8787  
Last EDR Contact: 11/01/2023  
Next Scheduled EDR Contact: 01/08/2024  
Data Release Frequency: Varies

## LEAD SMELTER 2: Lead Smelter Sites

A list of several hundred sites in the U.S. where secondary lead smelting was done from 1931 and 1964. These sites may pose a threat to public health through ingestion or inhalation of contaminated soil or dust

# GOVERNMENT RECORDS SEARCHED / DATA CURRENCY TRACKING

Date of Government Version: 04/05/2001  
Date Data Arrived at EDR: 10/27/2010  
Date Made Active in Reports: 12/02/2010  
Number of Days to Update: 36

Source: American Journal of Public Health  
Telephone: 703-305-6451  
Last EDR Contact: 12/02/2009  
Next Scheduled EDR Contact: N/A  
Data Release Frequency: No Update Planned

## US AIRS (AFS): Aerometric Information Retrieval System Facility Subsystem (AFS)

The database is a sub-system of Aerometric Information Retrieval System (AIRS). AFS contains compliance data on air pollution point sources regulated by the U.S. EPA and/or state and local air regulatory agencies. This information comes from source reports by various stationary sources of air pollution, such as electric power plants, steel mills, factories, and universities, and provides information about the air pollutants they produce. Action, air program, air program pollutant, and general level plant data. It is used to track emissions and compliance data from industrial plants.

Date of Government Version: 10/12/2016  
Date Data Arrived at EDR: 10/26/2016  
Date Made Active in Reports: 02/03/2017  
Number of Days to Update: 100

Source: EPA  
Telephone: 202-564-2496  
Last EDR Contact: 09/26/2017  
Next Scheduled EDR Contact: 01/08/2018  
Data Release Frequency: Annually

## US AIRS MINOR: Air Facility System Data

A listing of minor source facilities.

Date of Government Version: 10/12/2016  
Date Data Arrived at EDR: 10/26/2016  
Date Made Active in Reports: 02/03/2017  
Number of Days to Update: 100

Source: EPA  
Telephone: 202-564-2496  
Last EDR Contact: 09/26/2017  
Next Scheduled EDR Contact: 01/08/2018  
Data Release Frequency: Annually

## MINES VIOLATIONS: MSHA Violation Assessment Data

Mines violation and assessment information. Department of Labor, Mine Safety & Health Administration.

Date of Government Version: 07/05/2023  
Date Data Arrived at EDR: 07/05/2023  
Date Made Active in Reports: 09/25/2023  
Number of Days to Update: 82

Source: DOL, Mine Safety & Health Admi  
Telephone: 202-693-9424  
Last EDR Contact: 10/04/2023  
Next Scheduled EDR Contact: 02/19/2024  
Data Release Frequency: Quarterly

## US MINES: Mines Master Index File

Contains all mine identification numbers issued for mines active or opened since 1971. The data also includes violation information.

Date of Government Version: 08/01/2023  
Date Data Arrived at EDR: 08/22/2023  
Date Made Active in Reports: 11/07/2023  
Number of Days to Update: 77

Source: Department of Labor, Mine Safety and Health Administration  
Telephone: 303-231-5959  
Last EDR Contact: 08/22/2023  
Next Scheduled EDR Contact: 12/04/2023  
Data Release Frequency: Semi-Annually

## US MINES 2: Ferrous and Nonferrous Metal Mines Database Listing

This map layer includes ferrous (ferrous metal mines are facilities that extract ferrous metals, such as iron ore or molybdenum) and nonferrous (Nonferrous metal mines are facilities that extract nonferrous metals, such as gold, silver, copper, zinc, and lead) metal mines in the United States.

Date of Government Version: 01/07/2022  
Date Data Arrived at EDR: 02/24/2023  
Date Made Active in Reports: 05/17/2023  
Number of Days to Update: 82

Source: USGS  
Telephone: 703-648-7709  
Last EDR Contact: 08/24/2023  
Next Scheduled EDR Contact: 12/04/2023  
Data Release Frequency: Varies

# GOVERNMENT RECORDS SEARCHED / DATA CURRENCY TRACKING

## US MINES 3: Active Mines & Mineral Plants Database Listing

Active Mines and Mineral Processing Plant operations for commodities monitored by the Minerals Information Team of the USGS.

Date of Government Version: 04/14/2011	Source: USGS
Date Data Arrived at EDR: 06/08/2011	Telephone: 703-648-7709
Date Made Active in Reports: 09/13/2011	Last EDR Contact: 08/24/2023
Number of Days to Update: 97	Next Scheduled EDR Contact: 12/04/2023
	Data Release Frequency: Varies

## MINES MRDS: Mineral Resources Data System

Mineral Resources Data System

Date of Government Version: 08/23/2022	Source: USGS
Date Data Arrived at EDR: 11/22/2022	Telephone: 703-648-6533
Date Made Active in Reports: 02/28/2023	Last EDR Contact: 08/24/2023
Number of Days to Update: 98	Next Scheduled EDR Contact: 12/04/2023
	Data Release Frequency: Varies

## ABANDONED MINES: Abandoned Mines

An inventory of land and water impacted by past mining (primarily coal mining) is maintained by OSMRE to provide information needed to implement the Surface Mining Control and Reclamation Act of 1977 (SMCRA). The inventory contains information on the location, type, and extent of AML impacts, as well as, information on the cost associated with the reclamation of those problems. The inventory is based upon field surveys by State, Tribal, and OSMRE program officials. It is dynamic to the extent that it is modified as new problems are identified and existing problems are reclaimed.

Date of Government Version: 06/13/2023	Source: Department of Interior
Date Data Arrived at EDR: 06/14/2023	Telephone: 202-208-2609
Date Made Active in Reports: 08/14/2023	Last EDR Contact: 09/12/2023
Number of Days to Update: 61	Next Scheduled EDR Contact: 12/18/2023
	Data Release Frequency: Quarterly

## FINDS: Facility Index System/Facility Registry System

Facility Index System. FINDS contains both facility information and 'pointers' to other sources that contain more detail. EDR includes the following FINDS databases in this report: PCS (Permit Compliance System), AIRS (Aerometric Information Retrieval System), DOCKET (Enforcement Docket used to manage and track information on civil judicial enforcement cases for all environmental statutes), FURS (Federal Underground Injection Control), C-DOCKET (Criminal Docket System used to track criminal enforcement actions for all environmental statutes), FFIS (Federal Facilities Information System), STATE (State Environmental Laws and Statutes), and PADS (PCB Activity Data System).

Date of Government Version: 05/04/2023	Source: EPA
Date Data Arrived at EDR: 05/25/2023	Telephone: (415) 947-8000
Date Made Active in Reports: 07/24/2023	Last EDR Contact: 11/08/2023
Number of Days to Update: 60	Next Scheduled EDR Contact: 12/11/2023
	Data Release Frequency: Quarterly

## ECHO: Enforcement & Compliance History Information

ECHO provides integrated compliance and enforcement information for about 800,000 regulated facilities nationwide.

Date of Government Version: 06/24/2023	Source: Environmental Protection Agency
Date Data Arrived at EDR: 06/29/2023	Telephone: 202-564-2280
Date Made Active in Reports: 09/25/2023	Last EDR Contact: 10/03/2023
Number of Days to Update: 88	Next Scheduled EDR Contact: 01/15/2024
	Data Release Frequency: Quarterly

## UXO: Unexploded Ordnance Sites

A listing of unexploded ordnance site locations

# GOVERNMENT RECORDS SEARCHED / DATA CURRENCY TRACKING

Date of Government Version: 11/09/2021  
Date Data Arrived at EDR: 10/20/2022  
Date Made Active in Reports: 01/10/2023  
Number of Days to Update: 82

Source: Department of Defense  
Telephone: 703-704-1564  
Last EDR Contact: 09/13/2023  
Next Scheduled EDR Contact: 01/22/2024  
Data Release Frequency: Varies

## DOCKET HWC: Hazardous Waste Compliance Docket Listing

A complete list of the Federal Agency Hazardous Waste Compliance Docket Facilities.

Date of Government Version: 05/06/2021  
Date Data Arrived at EDR: 05/21/2021  
Date Made Active in Reports: 08/11/2021  
Number of Days to Update: 82

Source: Environmental Protection Agency  
Telephone: 202-564-0527  
Last EDR Contact: 08/15/2023  
Next Scheduled EDR Contact: 12/04/2023  
Data Release Frequency: Varies

## FUELS PROGRAM: EPA Fuels Program Registered Listing

This listing includes facilities that are registered under the Part 80 (Code of Federal Regulations) EPA Fuels Programs. All companies now are required to submit new and updated registrations.

Date of Government Version: 08/14/2023  
Date Data Arrived at EDR: 08/15/2023  
Date Made Active in Reports: 10/19/2023  
Number of Days to Update: 65

Source: EPA  
Telephone: 800-385-6164  
Last EDR Contact: 08/15/2023  
Next Scheduled EDR Contact: 11/27/2023  
Data Release Frequency: Quarterly

## PFAS NPL: Superfund Sites with PFAS Detections Information

EPA's Office of Land and Emergency Management and EPA Regional Offices maintain data describing what is known about site investigations, contamination, and remedial actions under the Comprehensive Environmental Response, Compensation, and Liability Act (CERCLA) where PFAS is present in the environment.

Date of Government Version: 07/05/2023  
Date Data Arrived at EDR: 07/05/2023  
Date Made Active in Reports: 10/02/2023  
Number of Days to Update: 89

Source: Environmental Protection Agency  
Telephone: 703-603-8895  
Last EDR Contact: 10/03/2023  
Next Scheduled EDR Contact: 01/15/2024  
Data Release Frequency: Varies

## PFAS FEDERAL SITES: Federal Sites PFAS Information

Several federal entities, such as the federal Superfund program, Department of Defense, National Aeronautics and Space Administration, Department of Transportation, and Department of Energy provided information for sites with known or suspected detections at federal facilities.

Date of Government Version: 07/05/2023  
Date Data Arrived at EDR: 07/05/2023  
Date Made Active in Reports: 10/02/2023  
Number of Days to Update: 89

Source: Environmental Protection Agency  
Telephone: 202-272-0167  
Last EDR Contact: 10/03/2023  
Next Scheduled EDR Contact: 01/15/2024  
Data Release Frequency: Varies

## PFAS TRIS: List of PFAS Added to the TRI

Section 7321 of the National Defense Authorization Act for Fiscal Year 2020 (NDAA) immediately added certain per- and polyfluoroalkyl substances (PFAS) to the list of chemicals covered by the Toxics Release Inventory (TRI) under Section 313 of the Emergency Planning and Community Right-to-Know Act (EPCRA) and provided a framework for additional PFAS to be added to TRI on an annual basis.

Date of Government Version: 07/05/2023  
Date Data Arrived at EDR: 07/05/2023  
Date Made Active in Reports: 10/02/2023  
Number of Days to Update: 89

Source: Environmental Protection Agency  
Telephone: 202-566-0250  
Last EDR Contact: 10/03/2023  
Next Scheduled EDR Contact: 01/15/2024  
Data Release Frequency: Varies

## GOVERNMENT RECORDS SEARCHED / DATA CURRENCY TRACKING

### PFAS TSCA: PFAS Manufacture and Imports Information

EPA issued the Chemical Data Reporting (CDR) Rule under the Toxic Substances Control Act (TSCA) and requires chemical manufacturers and facilities that manufacture or import chemical substances to report data to EPA. EPA publishes non-confidential business information (non-CBI) and includes descriptive information about each site, corporate parent, production volume, other manufacturing information, and processing and use information.

Date of Government Version: 07/05/2023	Source: Environmental Protection Agency
Date Data Arrived at EDR: 07/05/2023	Telephone: 202-272-0167
Date Made Active in Reports: 10/02/2023	Last EDR Contact: 10/03/2023
Number of Days to Update: 89	Next Scheduled EDR Contact: 01/15/2024
	Data Release Frequency: Varies

### PFAS RCRA MANIFEST: PFAS Transfers Identified In the RCRA Database Listing

To work around the lack of PFAS waste codes in the RCRA database, EPA developed the PFAS Transfers dataset by mining e-Manifest records containing at least one of these common PFAS keywords: PFAS, PFOA, PFOS, PERFL, AFFF, GENX, GEN-X (plus the VT waste codes). These keywords were searched for in the following text fields: Manifest handling instructions (MANIFEST\_HANDLING\_INSTR), Non-hazardous waste description (NON\_HAZ\_WASTE\_DESCRIPTION), DOT printed information (DOT\_PRINTED\_INFORMATION), Waste line handling instructions (WASTE\_LINE\_HANDLING\_INSTR), Waste residue comments (WASTE\_RESIDUE\_COMMENTS).

Date of Government Version: 07/05/2023	Source: Environmental Protection Agency
Date Data Arrived at EDR: 07/05/2023	Telephone: 202-272-0167
Date Made Active in Reports: 10/02/2023	Last EDR Contact: 10/03/2023
Number of Days to Update: 89	Next Scheduled EDR Contact: 01/15/2024
	Data Release Frequency: Varies

### PFAS ATSDR: PFAS Contamination Site Location Listing

PFAS contamination site locations from the Department of Health & Human Services, Center for Disease Control & Prevention. ATSDR is involved at a number of PFAS-related sites, either directly or through assisting state and federal partners. As of now, most sites are related to drinking water contamination connected with PFAS production facilities or fire training areas where aqueous film-forming firefighting foam (AFFF) was regularly used.

Date of Government Version: 06/24/2020	Source: Department of Health & Human Services
Date Data Arrived at EDR: 03/17/2021	Telephone: 202-741-5770
Date Made Active in Reports: 11/08/2022	Last EDR Contact: 10/23/2023
Number of Days to Update: 601	Next Scheduled EDR Contact: 02/05/2024
	Data Release Frequency: Varies

### PFAS WQP: Ambient Environmental Sampling for PFAS

The Water Quality Portal (WQP) is a part of a modernized repository storing ambient sampling data for all environmental media and tissue samples. A wide range of federal, state, tribal and local governments, academic and non-governmental organizations and individuals submit project details and sampling results to this public repository. The information is commonly used for research and assessments of environmental quality.

Date of Government Version: 09/23/2023	Source: Environmental Protection Agency
Date Data Arrived at EDR: 10/03/2023	Telephone: 202-272-0167
Date Made Active in Reports: 10/10/2023	Last EDR Contact: 10/03/2023
Number of Days to Update: 7	Next Scheduled EDR Contact: 01/15/2024
	Data Release Frequency: Varies

### PFAS NPDES: Clean Water Act Discharge Monitoring Information

Any discharger of pollutants to waters of the United States from a point source must have a National Pollutant Discharge Elimination System (NPDES) permit. The process for obtaining limits involves the regulated entity (permittee) disclosing releases in a NPDES permit application and the permitting authority (typically the state but sometimes EPA) deciding whether to require monitoring or monitoring with limits. Caveats and Limitations: Less than half of states have required PFAS monitoring for at least one of their permittees and fewer states have established PFAS effluent limits for permittees. New rulemakings have been initiated that may increase the number of facilities monitoring for PFAS in the future.

# GOVERNMENT RECORDS SEARCHED / DATA CURRENCY TRACKING

Date of Government Version: 07/05/2023  
Date Data Arrived at EDR: 07/05/2023  
Date Made Active in Reports: 10/02/2023  
Number of Days to Update: 89

Source: Environmental Protection Agency  
Telephone: 202-272-0167  
Last EDR Contact: 10/03/2023  
Next Scheduled EDR Contact: 01/15/2024  
Data Release Frequency: Varies

## PFAS ECHO: Facilities in Industries that May Be Handling PFAS Listing

Regulators and the public have expressed interest in knowing which regulated entities may be using PFAS. EPA has developed a dataset from various sources that show which industries may be handling PFAS. Approximately 120,000 facilities subject to federal environmental programs have operated or currently operate in industry sectors with processes that may involve handling and/or release of PFAS.

Date of Government Version: 07/05/2023  
Date Data Arrived at EDR: 07/05/2023  
Date Made Active in Reports: 09/25/2023  
Number of Days to Update: 82

Source: Environmental Protection Agency  
Telephone: 202-272-0167  
Last EDR Contact: 10/03/2023  
Next Scheduled EDR Contact: 01/15/2024  
Data Release Frequency: Varies

## PFAS ECHO FIRE TRAINING: Facilities in Industries that May Be Handling PFAS Listing

A list of fire training sites was added to the Industry Sectors dataset using a keyword search on the permitted facility's name to identify sites where fire-fighting foam may have been used in training exercises. Additionally, you may view an example spreadsheet of the subset of fire training facility data, as well as the keywords used in selecting or deselecting a facility for the subset. as well as the keywords used in selecting or deselecting a facility for the subset. These keywords were tested to maximize accuracy in selecting facilities that may use fire-fighting foam in training exercises, however, due to the lack of a required reporting field in the data systems for designating fire training sites, this methodology may not identify all fire training sites or may potentially misidentify them.

Date of Government Version: 07/05/2023  
Date Data Arrived at EDR: 07/05/2023  
Date Made Active in Reports: 09/25/2023  
Number of Days to Update: 82

Source: Environmental Protection Agency  
Telephone: 202-272-0167  
Last EDR Contact: 10/03/2023  
Next Scheduled EDR Contact: 01/15/2024  
Data Release Frequency: Varies

## PFAS PART 139 AIRPORT: All Certified Part 139 Airports PFAS Information Listing

Since July 1, 2006, all certified part 139 airports are required to have fire-fighting foam onsite that meet military specifications (MIL-F-24385) (14 CFR 139.317). To date, these military specification fire-fighting foams are fluorinated and have been historically used for training and extinguishing. The 2018 FAA Reauthorization Act has a provision stating that no later than October 2021, FAA shall not require the use of fluorinated AFFF. This provision does not prohibit the use of fluorinated AFFF at Part 139 civilian airports; it only prohibits FAA from mandating its use. The Federal Aviation Administration's document AC 150/5210-6D - Aircraft Fire Extinguishing Agents provides guidance on Aircraft Fire Extinguishing Agents, which includes Aqueous Film Forming Foam (AFFF).

Date of Government Version: 07/05/2023  
Date Data Arrived at EDR: 07/05/2023  
Date Made Active in Reports: 09/25/2023  
Number of Days to Update: 82

Source: Environmental Protection Agency  
Telephone: 202-272-0167  
Last EDR Contact: 10/03/2023  
Next Scheduled EDR Contact: 01/15/2024  
Data Release Frequency: Varies

## AQUEOUS FOAM NRC: Aqueous Foam Related Incidents Listing

The National Response Center (NRC) serves as an emergency call center that fields initial reports for pollution and railroad incidents and forwards that information to appropriate federal/state agencies for response. The spreadsheets posted to the NRC website contain initial incident data that has not been validated or investigated by a federal/state response agency. Response center calls from 1990 to the most recent complete calendar year where there was indication of Aqueous Film Forming Foam (AFFF) usage are included in this dataset. NRC calls may reference AFFF usage in the ?Material Involved? or ?Incident Description? fields.

Date of Government Version: 07/05/2023  
Date Data Arrived at EDR: 07/06/2023  
Date Made Active in Reports: 09/25/2023  
Number of Days to Update: 81

Source: Environmental Protection Agency  
Telephone: 202-267-2675  
Last EDR Contact: 10/03/2023  
Next Scheduled EDR Contact: 01/15/2024  
Data Release Frequency: Varies

# GOVERNMENT RECORDS SEARCHED / DATA CURRENCY TRACKING

## PCS: Permit Compliance System

PCS is a computerized management information system that contains data on National Pollutant Discharge Elimination System (NPDES) permit holding facilities. PCS tracks the permit, compliance, and enforcement status of NPDES facilities.

Date of Government Version: 07/14/2011  
Date Data Arrived at EDR: 08/05/2011  
Date Made Active in Reports: 09/29/2011  
Number of Days to Update: 55

Source: EPA, Office of Water  
Telephone: 202-564-2496  
Last EDR Contact: 09/28/2023  
Next Scheduled EDR Contact: 01/15/2024  
Data Release Frequency: No Update Planned

## PCS ENF: Enforcement data

No description is available for this data

Date of Government Version: 12/31/2014  
Date Data Arrived at EDR: 02/05/2015  
Date Made Active in Reports: 03/06/2015  
Number of Days to Update: 29

Source: EPA  
Telephone: 202-564-2497  
Last EDR Contact: 09/28/2023  
Next Scheduled EDR Contact: 01/15/2024  
Data Release Frequency: Varies

## BIOSOLIDS: ICIS-NPDES Biosolids Facility Data

The data reflects compliance information about facilities in the biosolids program.

Date of Government Version: 07/16/2023  
Date Data Arrived at EDR: 07/18/2023  
Date Made Active in Reports: 08/28/2023  
Number of Days to Update: 41

Source: Environmental Protection Agency  
Telephone: 202-564-4700  
Last EDR Contact: 10/03/2023  
Next Scheduled EDR Contact: 01/29/2024  
Data Release Frequency: Varies

## PFAS: PFAS Contamination Site Location Listing

A listing of PFAS contaminated sites included in the GeoTracker database.

Date of Government Version: 06/02/2023  
Date Data Arrived at EDR: 06/02/2023  
Date Made Active in Reports: 08/23/2023  
Number of Days to Update: 82

Source: State Water Resources Control Board  
Telephone: 866-480-1028  
Last EDR Contact: 09/06/2023  
Next Scheduled EDR Contact: 12/18/2023  
Data Release Frequency: Varies

## AQUEOUS FOAM: Former Fire Training Facility Assessments Listing

Airports shown on this list are those believed to use Aqueous Film Forming Foam (AFFF), and certified by the Federal Aviation Administration (FAA) under Title 14, Code of Federal Regulations (CFR), Part 139 (14 CFR Part 139). This list was created by SWRCB using information available from the FAA. Location points shown are from the latitude and longitude listed on the FAA airport master record.

Date of Government Version: 06/02/2023  
Date Data Arrived at EDR: 06/02/2023  
Date Made Active in Reports: 08/23/2023  
Number of Days to Update: 82

Source: State Water Resources Control Board  
Telephone: 916-341-5455  
Last EDR Contact: 09/06/2023  
Next Scheduled EDR Contact: 12/18/2023  
Data Release Frequency: Varies

## CA BOND EXP. PLAN: Bond Expenditure Plan

Department of Health Services developed a site-specific expenditure plan as the basis for an appropriation of Hazardous Substance Cleanup Bond Act funds. It is not updated.

Date of Government Version: 01/01/1989  
Date Data Arrived at EDR: 07/27/1994  
Date Made Active in Reports: 08/02/1994  
Number of Days to Update: 6

Source: Department of Health Services  
Telephone: 916-255-2118  
Last EDR Contact: 05/31/1994  
Next Scheduled EDR Contact: N/A  
Data Release Frequency: No Update Planned



# GOVERNMENT RECORDS SEARCHED / DATA CURRENCY TRACKING

## CHROME PLATING: Chrome Plating Facilities Listing

This listing represents chrome plating facilities the California State Water Resources Control Board staff identified as possibly being a source of Per- and polyfluoroalkyl substance (PFAS) contamination. Sites and locations were identified by staff with the Division of Water Quality in the California State Water Board. Data was collected from the CA Air Resources Board 2013 and 2018 - Cr VI emission survey, CA Emission Inventory, CA HAZ Waste discharge database and by reviewing storm water permits. Former chrome plating sites are also included that are open site investigation or remediation cases with the Regional Water Quality Control Boards and the Department of Toxic Substances Control.

Date of Government Version: 06/08/2023	Source: State Water Resources Control Board
Date Data Arrived at EDR: 06/08/2023	Telephone: 916-341-5455
Date Made Active in Reports: 09/26/2023	Last EDR Contact: 09/06/2023
Number of Days to Update: 110	Next Scheduled EDR Contact: 12/18/2023
	Data Release Frequency: Varies

## CORTESE: "Cortese" Hazardous Waste & Substances Sites List

The sites for the list are designated by the State Water Resource Control Board (LUST), the Integrated Waste Board (SWF/LS), and the Department of Toxic Substances Control (Cal-Sites).

Date of Government Version: 06/14/2023	Source: CAL EPA/Office of Emergency Information
Date Data Arrived at EDR: 06/14/2023	Telephone: 916-323-3400
Date Made Active in Reports: 09/06/2023	Last EDR Contact: 09/20/2023
Number of Days to Update: 84	Next Scheduled EDR Contact: 01/01/2024
	Data Release Frequency: Quarterly

## CUPA LIVERMORE-PLEASANTON: CUPA Facility Listing

list of facilities associated with the various CUPA programs in Livermore-Pleasanton

Date of Government Version: 03/31/2023	Source: Livermore-Pleasanton Fire Department
Date Data Arrived at EDR: 05/08/2023	Telephone: 925-454-2361
Date Made Active in Reports: 07/31/2023	Last EDR Contact: 11/09/2023
Number of Days to Update: 84	Next Scheduled EDR Contact: 02/19/2024
	Data Release Frequency: Varies

## DRYCLEAN SACRAMENTO METO DIST: Sacramento Metropolitan Air Quality Management District Drycleaner Facility Listing

A listing of drycleaner facility locations, for the Sacramento Metropolitan Air Quality Management District.

Date of Government Version: 08/15/2023	Source: Sacramento Metropolitan Air Quality Management District
Date Data Arrived at EDR: 08/17/2023	Telephone: 916-874-3958
Date Made Active in Reports: 10/31/2023	Last EDR Contact: 08/15/2023
Number of Days to Update: 75	Next Scheduled EDR Contact: 09/11/2023
	Data Release Frequency: Varies

## DRYCLEAN SAN DIEGO CO DIST: San Diego County Air Pollution Control District Drycleaner Facility Listing

A listing of drycleaner facility locations, for the San Diego County Air Pollution Control District.

Date of Government Version: 08/08/2023	Source: San Diego County Air Pollution Control District
Date Data Arrived at EDR: 08/09/2023	Telephone: 858-586-2616
Date Made Active in Reports: 10/26/2023	Last EDR Contact: 08/08/2023
Number of Days to Update: 78	Next Scheduled EDR Contact: 09/11/2023
	Data Release Frequency: Varies

## DRYCLEANERS: Cleaner Facilities

A list of drycleaner related facilities that have EPA ID numbers. These are facilities with certain SIC codes: power laundries, family and commercial; garment pressing and cleaner's agents; linen supply; coin-operated laundries and cleaning; drycleaning plants, except rugs; carpet and upholster cleaning; industrial launderers; laundry and garment services.

Date of Government Version: 08/27/2021	Source: Department of Toxic Substance Control
Date Data Arrived at EDR: 09/01/2021	Telephone: 916-327-4498
Date Made Active in Reports: 11/19/2021	Last EDR Contact: 08/22/2023
Number of Days to Update: 79	Next Scheduled EDR Contact: 12/11/2023
	Data Release Frequency: Annually

# GOVERNMENT RECORDS SEARCHED / DATA CURRENCY TRACKING

**DRYCLEAN FEATHER RIVER DIST:** Feather River Air Quality Management District Drycleaner Facility Listing  
A listing of drycleaner facility locations, for the Feather River Air Quality Management District.

Date of Government Version: 03/08/2023	Source: Feather River Air Quality Management District
Date Data Arrived at EDR: 03/09/2023	Telephone: 530-634-7659
Date Made Active in Reports: 06/05/2023	Last EDR Contact: 06/08/2023
Number of Days to Update: 88	Next Scheduled EDR Contact: 09/11/2023
	Data Release Frequency: Varies

**DRYCLEAN SOUTH COAST:** South Coast Air Quality Management District Drycleaner Listing  
A listing of dry cleaners in the South Coast Air Quality Management District

Date of Government Version: 08/18/2023	Source: South Coast Air Quality Management District
Date Data Arrived at EDR: 08/18/2023	Telephone: 909-396-3211
Date Made Active in Reports: 11/01/2023	Last EDR Contact: 08/15/2023
Number of Days to Update: 75	Next Scheduled EDR Contact: 12/04/2023
	Data Release Frequency: Varies

**DRYCLEAN AVAQMD:** Antelope Valley Air Quality Management District Drycleaner Listing  
A listing of dry cleaners in the Antelope Valley Air Quality Management District.

Date of Government Version: 08/22/2023	Source: Antelope Valley Air Quality Management District
Date Data Arrived at EDR: 08/24/2023	Telephone: 661-723-8070
Date Made Active in Reports: 11/07/2023	Last EDR Contact: 08/22/2023
Number of Days to Update: 75	Next Scheduled EDR Contact: 12/11/2023
	Data Release Frequency: Varies

**DRYCLEAN SAN JOAQ VAL DIST:** San Joaquin Valley Air Pollution Control District District Drycleaner Facility Listing  
A listing of drycleaner facility locations, for the San Joaquin Valley Air Pollution Control District.

Date of Government Version: 05/24/2023	Source: San Joaquin Valley Air Pollution Control District
Date Data Arrived at EDR: 05/30/2023	Telephone: 559-230-6001
Date Made Active in Reports: 08/21/2023	Last EDR Contact: 05/11/2023
Number of Days to Update: 83	Next Scheduled EDR Contact: 09/11/2023
	Data Release Frequency: Varies

**DRYCLEAN SAN LUIS OB CO DIST:** San Luis Obispo County Air Pollution Control District Drycleaner Facility Listing  
A listing of drycleaner facility locations, for the San Luis Obispo County Air Pollution Control District.

Date of Government Version: 07/26/2023	Source: San Luis Obispo County Air Pollution Control District
Date Data Arrived at EDR: 07/27/2023	Telephone: 805-781-5756
Date Made Active in Reports: 10/13/2023	Last EDR Contact: 07/25/2023
Number of Days to Update: 78	Next Scheduled EDR Contact: 09/11/2023
	Data Release Frequency: Varies

**DRYCLEAN GLENN CO DIST:** Glenn County Air Pollution Control District Drycleaner Facility Listing  
A listing of drycleaner facility locations, for the Glenn County Air Pollution Control District.

Date of Government Version: 05/02/2023	Source: Glenn County Air Pollution Control District
Date Data Arrived at EDR: 05/03/2023	Telephone: 530-934-6500
Date Made Active in Reports: 07/25/2023	Last EDR Contact: 05/03/2023
Number of Days to Update: 83	Next Scheduled EDR Contact: 09/11/2023
	Data Release Frequency: Varies

**DRYCLEAN EAST KERN DIST:** Eastern Kern Air Pollution Control District District Drycleaner Facility Listing  
A listing of drycleaner facility locations, for the Eastern Kern Air Pollution Control District.

Date of Government Version: 01/12/2023	Source: Eastern Kern Air Pollution Control District
Date Data Arrived at EDR: 04/26/2023	Telephone: 661-862-9684
Date Made Active in Reports: 07/14/2023	Last EDR Contact: 04/25/2023
Number of Days to Update: 79	Next Scheduled EDR Contact: 09/11/2023
	Data Release Frequency: Varies

# GOVERNMENT RECORDS SEARCHED / DATA CURRENCY TRACKING

**DRYCLEAN IMPERIAL CO DIST:** Imperial County Air Pollution Control District Drycleaner Facility Listing  
A listing of drycleaner facility locations, for the Imperial County Air Pollution Control District

Date of Government Version: 04/25/2023	Source: Imperial County Air Pollution Control District
Date Data Arrived at EDR: 04/26/2023	Telephone: 442-265-1800
Date Made Active in Reports: 07/14/2023	Last EDR Contact: 04/25/2023
Number of Days to Update: 79	Next Scheduled EDR Contact: 09/11/2023
	Data Release Frequency: Varies

**DRYCLEAN MENDO CO DIST:** Mendocino County Air Quality Management District Drycleaner Facility Listing  
A listing of drycleaner facility locations, for the Mendocino County Air Quality Management District.

Date of Government Version: 04/27/2023	Source: Mendocino County Air Quality Management District
Date Data Arrived at EDR: 04/28/2023	Telephone: 707-463-4354
Date Made Active in Reports: 07/14/2023	Last EDR Contact: 04/25/2023
Number of Days to Update: 77	Next Scheduled EDR Contact: 09/11/2023
	Data Release Frequency: Varies

**DRYCLEAN MOJAVE DESERT DIST:** Mojave Desert Air Quality Management District Drycleaner Facility Listing  
A listing of drycleaner facility locations, for the Mojave Desert Air Quality Management District.

Date of Government Version: 04/26/2023	Source: Mojave Desert Air Quality Management District
Date Data Arrived at EDR: 04/27/2023	Telephone: 760-245-1661
Date Made Active in Reports: 07/14/2023	Last EDR Contact: 04/25/2023
Number of Days to Update: 78	Next Scheduled EDR Contact: 09/11/2023
	Data Release Frequency: Varies

**DRYCLEAN MONTEREY BAY DIST:** Monterey Bay Air Quality Management District Drycleaner Facility Listing  
A listing of drycleaner facility locations, for the Monterey Bay Air Quality Management District.

Date of Government Version: 04/25/2023	Source: Monterey Bay Air Quality Management District
Date Data Arrived at EDR: 04/26/2023	Telephone: 831-647-9411
Date Made Active in Reports: 07/14/2023	Last EDR Contact: 04/25/2023
Number of Days to Update: 79	Next Scheduled EDR Contact: 09/11/2023
	Data Release Frequency: Varies

**DRYCLEAN SHASTA CO DIST:** Shasta County Air Quality Management District District Drycleaner Facility Listing  
A listing of drycleaner facility locations, for the Shasta County Air Quality Management District.

Date of Government Version: 04/26/2023	Source: Shasta County Air Quality Management District
Date Data Arrived at EDR: 04/27/2023	Telephone: 530-225-5674
Date Made Active in Reports: 07/14/2023	Last EDR Contact: 04/25/2023
Number of Days to Update: 78	Next Scheduled EDR Contact: 09/11/2023
	Data Release Frequency: Varies

**DRYCLEAN YOLO-SOLANO DIST:** Yolo-Solano Air Quality Management District Drycleaner Facility Listing  
A listing of drycleaner facility locations, for the Yolo-Solano Air Quality Management District.

Date of Government Version: 04/25/2023	Source: Yolo-Solano Air Quality Management District
Date Data Arrived at EDR: 04/27/2023	Telephone: 530-757-3650
Date Made Active in Reports: 07/14/2023	Last EDR Contact: 04/25/2023
Number of Days to Update: 78	Next Scheduled EDR Contact: 09/11/2023
	Data Release Frequency: Varies

**DRYCLEAN PLACER CO DIST:** Placer County Air Quality Management District Drycleaner Facility Listing  
A listing of drycleaner facility locations, for the Placer County Air Quality Management District.

Date of Government Version: 05/15/2023	Source: Placer County Air Quality Management District
Date Data Arrived at EDR: 05/17/2023	Telephone: 530-745-2335
Date Made Active in Reports: 08/14/2023	Last EDR Contact: 05/11/2023
Number of Days to Update: 89	Next Scheduled EDR Contact: 09/11/2023
	Data Release Frequency: Varies

# GOVERNMENT RECORDS SEARCHED / DATA CURRENCY TRACKING

DRYCLEAN BAY AREA DIST: Bay Area Air Quality Management District Drycleaner Facility Listing  
Bay Area Air Quality Management District Drycleaner Facility Listing.

Date of Government Version: 02/20/2019	Source: Bay Area Air Quality Management District
Date Data Arrived at EDR: 05/30/2019	Telephone: 415-516-1916
Date Made Active in Reports: 05/01/2023	Last EDR Contact: 07/25/2023
Number of Days to Update: 1432	Next Scheduled EDR Contact: 09/11/2023
	Data Release Frequency: Varies

DRYCLEAN BUTTE CO DIST: Butte County Air Quality Management District Drycleaner Facility Listing  
Butte County Air Quality Management District Drycleaner Facility Listing.

Date of Government Version: 12/31/2018	Source: Butte County Air Quality Management District
Date Data Arrived at EDR: 04/23/2019	Telephone: 530-332-9400
Date Made Active in Reports: 05/01/2023	Last EDR Contact: 10/03/2023
Number of Days to Update: 1469	Next Scheduled EDR Contact: 09/11/2023
	Data Release Frequency: Varies

DRYCLEAN CALAVERAS CO DIST: Calaveras County Environmental Management Agency Drycleaner Facility Listing  
A listing of drycleaner facility locations, for the Calaveras County Environmental Management Agency.

Date of Government Version: 06/17/2019	Source: Calaveras County Environmental Management Agency
Date Data Arrived at EDR: 06/19/2019	Telephone: 209-754-6399
Date Made Active in Reports: 05/01/2023	Last EDR Contact: 04/24/2023
Number of Days to Update: 1412	Next Scheduled EDR Contact: 09/16/2019
	Data Release Frequency: Varies

DRYCLEAN GRANT: Grant Recipients List

Assembly Bill 998 (AB 998) established the Non-Toxic Dry Cleaning Incentive Program to provide financial assistance to the dry cleaning industry to switch from systems using perchloroethylene (Perc), an identified toxic air contaminant and potential human carcinogen, to non-toxic and non-smog forming alternatives.

Date of Government Version: 12/31/2020	Source: California Air Resources Board
Date Data Arrived at EDR: 02/04/2021	Telephone: 916-323-0006
Date Made Active in Reports: 05/01/2023	Last EDR Contact: 10/28/2023
Number of Days to Update: 816	Next Scheduled EDR Contact: 02/05/2024
	Data Release Frequency: Varies

DRYCLEAN LAKE CO DIST: Lake County Air Quality Management District Drycleaner Facility Listing  
A listing of drycleaner facility locations, for the Lake County Air Quality Management District,

Date of Government Version: 04/29/2019	Source: Lake County Air Quality Management District
Date Data Arrived at EDR: 05/07/2019	Telephone: 707-263-7000
Date Made Active in Reports: 05/01/2023	Last EDR Contact: 05/11/2023
Number of Days to Update: 1455	Next Scheduled EDR Contact: 09/11/2023
	Data Release Frequency: Varies

DRYCLEAN NO COAST UNIFIED DIST: North Coast Unified Air Quality Management District Drycleaner Facility Listing  
A listing of drycleaner facility locations, for the North Coast Unified Air Quality Management District.

Date of Government Version: 11/30/2016	Source: North Coast Unified Air Quality Management District
Date Data Arrived at EDR: 04/19/2019	Telephone: 707-443-3093
Date Made Active in Reports: 05/01/2023	Last EDR Contact: 04/25/2023
Number of Days to Update: 1473	Next Scheduled EDR Contact: 09/11/2023
	Data Release Frequency: Varies

DRYCLEAN NO SIERRA DIST: Northern Sierra Air Quality Management District Drycleaner Facility Listing  
A listing of drycleaner facility locations, for the Northern Sierra Air Quality Management District,

Date of Government Version: 05/07/2019	Source: Northern Sierra Air Quality Management District
Date Data Arrived at EDR: 05/07/2019	Telephone: 530-274-9350
Date Made Active in Reports: 05/01/2023	Last EDR Contact: 04/25/2023
Number of Days to Update: 1455	Next Scheduled EDR Contact: 09/11/2023
	Data Release Frequency: Varies

# GOVERNMENT RECORDS SEARCHED / DATA CURRENCY TRACKING

**DRYCLEAN NO SONOMA CO DIST:** Norther Sonoma County County Air Pollution Control District Drycleaner Facility Listing  
A listing of drycleaner facility locations, for the Northern Sonoma County Air Pollution Control District.,

Date of Government Version: 04/17/2019	Source: Santa Barbara County Air Pollution Control District
Date Data Arrived at EDR: 04/17/2019	Telephone: 707-433-5911
Date Made Active in Reports: 05/01/2023	Last EDR Contact: 04/25/2023
Number of Days to Update: 1475	Next Scheduled EDR Contact: 09/11/2023
	Data Release Frequency: Varies

**DRYCLEAN SANTA BARB CO DIST:** Santa Barbara County Air Pollution Control District Drycleaner Facility Listing  
A listing of drycleaner facility locations, for the Santa Barbara County Air Pollution Control District.

Date of Government Version: 02/19/2019	Source: Santa Barbara County Air Pollution Control District
Date Data Arrived at EDR: 04/17/2019	Telephone: 805-961-8867
Date Made Active in Reports: 05/01/2023	Last EDR Contact: 04/25/2023
Number of Days to Update: 1475	Next Scheduled EDR Contact: 09/11/2023
	Data Release Frequency: Varies

**DRYCLEAN TEHAMA CO DIST:** Tehama County Air Pollution Control District Drycleaner Facility Listing  
A listing of drycleaner facility locations, for the Tehama County Air Pollution Control District.

Date of Government Version: 04/24/2019	Source: Tehama County Air Pollution Control District
Date Data Arrived at EDR: 04/24/2019	Telephone: 530-527-3717
Date Made Active in Reports: 05/01/2023	Last EDR Contact: 04/25/2023
Number of Days to Update: 1468	Next Scheduled EDR Contact: 09/11/2023
	Data Release Frequency: Varies

**DRYCLEAN VENTURA CO DIST:** Drycleaner Facility Listing  
A listing of drycleaner facility locations, for the Ventura County Air Pollution Control District.

Date of Government Version: 04/16/2019	Source: Ventura County Air Pollution Control District
Date Data Arrived at EDR: 04/17/2019	Telephone: 805-645-1421
Date Made Active in Reports: 05/01/2023	Last EDR Contact: 10/11/2023
Number of Days to Update: 1475	Next Scheduled EDR Contact: 09/11/2023
	Data Release Frequency: Varies

**DRYCLEAN AMADOR:** Amador Air District Drycleaner Facility Listing  
A listing of drycleaner facility locations, for the Amador Air Quality Management District

Date of Government Version: 04/26/2023	Source: Amador Air Quality Management District
Date Data Arrived at EDR: 04/27/2023	Telephone: 209-257-0112
Date Made Active in Reports: 07/13/2023	Last EDR Contact: 04/24/2023
Number of Days to Update: 77	Next Scheduled EDR Contact: 09/11/2023
	Data Release Frequency: Varies

**EMI:** Emissions Inventory Data

Toxics and criteria pollutant emissions data collected by the ARB and local air pollution agencies.

Date of Government Version: 12/31/2021	Source: California Air Resources Board
Date Data Arrived at EDR: 06/09/2023	Telephone: 916-322-2990
Date Made Active in Reports: 08/30/2023	Last EDR Contact: 09/15/2023
Number of Days to Update: 82	Next Scheduled EDR Contact: 12/25/2023
	Data Release Frequency: Varies

**ENF:** Enforcement Action Listing

A listing of Water Board Enforcement Actions. Formal is everything except Oral/Verbal Communication, Notice of Violation, Expedited Payment Letter, and Staff Enforcement Letter.

Date of Government Version: 07/17/2023	Source: State Water Resources Control Board
Date Data Arrived at EDR: 07/18/2023	Telephone: 916-445-9379
Date Made Active in Reports: 10/05/2023	Last EDR Contact: 10/17/2023
Number of Days to Update: 79	Next Scheduled EDR Contact: 01/29/2024
	Data Release Frequency: Varies

# GOVERNMENT RECORDS SEARCHED / DATA CURRENCY TRACKING

## Financial Assurance 1: Financial Assurance Information Listing

Financial Assurance information

Date of Government Version: 09/13/2023  
Date Data Arrived at EDR: 09/14/2023  
Date Made Active in Reports: 09/21/2023  
Number of Days to Update: 7

Source: Department of Toxic Substances Control  
Telephone: 916-255-3628  
Last EDR Contact: 09/13/2023  
Next Scheduled EDR Contact: 01/29/2024  
Data Release Frequency: Varies

## Financial Assurance 2: Financial Assurance Information Listing

A listing of financial assurance information for solid waste facilities. Financial assurance is intended to ensure that resources are available to pay for the cost of closure, post-closure care, and corrective measures if the owner or operator of a regulated facility is unable or unwilling to pay.

Date of Government Version: 08/03/2023  
Date Data Arrived at EDR: 08/16/2023  
Date Made Active in Reports: 11/01/2023  
Number of Days to Update: 77

Source: California Integrated Waste Management Board  
Telephone: 916-341-6066  
Last EDR Contact: 11/02/2023  
Next Scheduled EDR Contact: 02/19/2024  
Data Release Frequency: Varies

## ICE: Inspection, Compliance and Enforcement

Contains data pertaining to the Permitted Facilities with Inspections / Enforcements sites tracked in Envirostor.

Date of Government Version: 08/14/2023  
Date Data Arrived at EDR: 08/14/2023  
Date Made Active in Reports: 10/31/2023  
Number of Days to Update: 78

Source: Department of Toxic Substances Control  
Telephone: 877-786-9427  
Last EDR Contact: 08/14/2023  
Next Scheduled EDR Contact: 11/27/2023  
Data Release Frequency: Quarterly

## HIST CORTESE: Hazardous Waste & Substance Site List

The sites for the list are designated by the State Water Resource Control Board [LUST], the Integrated Waste Board [SWF/LS], and the Department of Toxic Substances Control [CALSITES]. This listing is no longer updated by the state agency.

Date of Government Version: 04/01/2001  
Date Data Arrived at EDR: 01/22/2009  
Date Made Active in Reports: 04/08/2009  
Number of Days to Update: 76

Source: Department of Toxic Substances Control  
Telephone: 916-323-3400  
Last EDR Contact: 01/22/2009  
Next Scheduled EDR Contact: N/A  
Data Release Frequency: No Update Planned

## HWP: EnviroStor Permitted Facilities Listing

Detailed information on permitted hazardous waste facilities and corrective action ("cleanups") tracked in EnviroStor.

Date of Government Version: 08/14/2023  
Date Data Arrived at EDR: 08/14/2023  
Date Made Active in Reports: 10/31/2023  
Number of Days to Update: 78

Source: Department of Toxic Substances Control  
Telephone: 916-323-3400  
Last EDR Contact: 08/14/2023  
Next Scheduled EDR Contact: 11/27/2023  
Data Release Frequency: Quarterly

## HWT: Registered Hazardous Waste Transporter Database

A listing of hazardous waste transporters. In California, unless specifically exempted, it is unlawful for any person to transport hazardous wastes unless the person holds a valid registration issued by DTSC. A hazardous waste transporter registration is valid for one year and is assigned a unique registration number.

Date of Government Version: 06/29/2023  
Date Data Arrived at EDR: 06/29/2023  
Date Made Active in Reports: 09/19/2023  
Number of Days to Update: 82

Source: Department of Toxic Substances Control  
Telephone: 916-440-7145  
Last EDR Contact: 10/04/2023  
Next Scheduled EDR Contact: 01/15/2024  
Data Release Frequency: Quarterly

# GOVERNMENT RECORDS SEARCHED / DATA CURRENCY TRACKING

## HWTS: Hazardous Waste Tracking System

DTSC maintains the Hazardous Waste Tracking System that stores ID number information since the early 1980s and manifest data since 1993. The system collects both manifest copies from the generator and destination facility.

Date of Government Version: 08/04/2023  
Date Data Arrived at EDR: 08/09/2023  
Date Made Active in Reports: 10/26/2023  
Number of Days to Update: 78

Source: Department of Toxic Substances Control  
Telephone: 916-324-2444  
Last EDR Contact: 09/27/2023  
Next Scheduled EDR Contact: 01/15/2024  
Data Release Frequency: Varies

## HAZNET: Facility and Manifest Data

Facility and Manifest Data. The data is extracted from the copies of hazardous waste manifests received each year by the DTSC. The annual volume of manifests is typically 700,000 - 1,000,000 annually, representing approximately 350,000 - 500,000 shipments. Data are from the manifests submitted without correction, and therefore many contain some invalid values for data elements such as generator ID, TSD ID, waste category, and disposal method. This database begins with calendar year 1993.

Date of Government Version: 12/31/2021  
Date Data Arrived at EDR: 07/05/2022  
Date Made Active in Reports: 09/19/2022  
Number of Days to Update: 76

Source: California Environmental Protection Agency  
Telephone: 916-255-1136  
Last EDR Contact: 07/05/2022  
Next Scheduled EDR Contact: 01/15/2024  
Data Release Frequency: Annually

## MINES: Mines Site Location Listing

A listing of mine site locations from the Office of Mine Reclamation.

Date of Government Version: 06/02/2023  
Date Data Arrived at EDR: 06/02/2023  
Date Made Active in Reports: 08/23/2023  
Number of Days to Update: 82

Source: Department of Conservation  
Telephone: 916-322-1080  
Last EDR Contact: 09/06/2023  
Next Scheduled EDR Contact: 12/18/2023  
Data Release Frequency: Quarterly

## MWMP: Medical Waste Management Program Listing

The Medical Waste Management Program (MWMP) ensures the proper handling and disposal of medical waste by permitting and inspecting medical waste Offsite Treatment Facilities (PDF) and Transfer Stations (PDF) throughout the state. MWMP also oversees all Medical Waste Transporters.

Date of Government Version: 05/08/2023  
Date Data Arrived at EDR: 05/25/2023  
Date Made Active in Reports: 08/16/2023  
Number of Days to Update: 83

Source: Department of Public Health  
Telephone: 916-558-1784  
Last EDR Contact: 08/29/2023  
Next Scheduled EDR Contact: 12/11/2023  
Data Release Frequency: Varies

## NPDES: NPDES Permits Listing

A listing of NPDES permits, including stormwater.

Date of Government Version: 08/07/2023  
Date Data Arrived at EDR: 08/08/2023  
Date Made Active in Reports: 10/26/2023  
Number of Days to Update: 79

Source: State Water Resources Control Board  
Telephone: 916-445-9379  
Last EDR Contact: 11/07/2023  
Next Scheduled EDR Contact: 02/19/2024  
Data Release Frequency: Quarterly

## PEST LIC: Pesticide Regulation Licenses Listing

A listing of licenses and certificates issued by the Department of Pesticide Regulation. The DPR issues licenses and/or certificates to: Persons and businesses that apply or sell pesticides; Pest control dealers and brokers; Persons who advise on agricultural pesticide applications.

Date of Government Version: 05/25/2023  
Date Data Arrived at EDR: 05/25/2023  
Date Made Active in Reports: 08/16/2023  
Number of Days to Update: 83

Source: Department of Pesticide Regulation  
Telephone: 916-445-4038  
Last EDR Contact: 08/29/2023  
Next Scheduled EDR Contact: 12/11/2023  
Data Release Frequency: Quarterly

# GOVERNMENT RECORDS SEARCHED / DATA CURRENCY TRACKING

## PROC: Certified Processors Database

A listing of certified processors.

Date of Government Version: 06/02/2023  
Date Data Arrived at EDR: 06/02/2023  
Date Made Active in Reports: 08/23/2023  
Number of Days to Update: 82

Source: Department of Conservation  
Telephone: 916-323-3836  
Last EDR Contact: 09/06/2023  
Next Scheduled EDR Contact: 12/18/2023  
Data Release Frequency: Quarterly

## NOTIFY 65: Proposition 65 Records

Listings of all Proposition 65 incidents reported to counties by the State Water Resources Control Board and the Regional Water Quality Control Board. This database is no longer updated by the reporting agency.

Date of Government Version: 06/06/2023  
Date Data Arrived at EDR: 06/07/2023  
Date Made Active in Reports: 08/25/2023  
Number of Days to Update: 79

Source: State Water Resources Control Board  
Telephone: 916-445-3846  
Last EDR Contact: 09/07/2023  
Next Scheduled EDR Contact: 12/25/2023  
Data Release Frequency: No Update Planned

## SAN JOSE HAZMAT: Hazardous Material Facilities

Hazardous material facilities, including underground storage tank sites.

Date of Government Version: 11/03/2020  
Date Data Arrived at EDR: 11/05/2020  
Date Made Active in Reports: 01/26/2021  
Number of Days to Update: 82

Source: City of San Jose Fire Department  
Telephone: 408-535-7694  
Last EDR Contact: 10/25/2023  
Next Scheduled EDR Contact: 02/12/2024  
Data Release Frequency: Annually

## SANTA CRUZ CO SITE MITI: Site Mitigation Listing

Sites may become contaminated with toxic chemicals through illegal dumping or disposal, from leaking underground storage tanks, or through industrial or commercial activities. The goal of the site mitigation program is to protect the public health and the environment while facilitating completion of contaminated site clean-up projects in a timely manner.

Date of Government Version: 12/03/2018  
Date Data Arrived at EDR: 06/23/2023  
Date Made Active in Reports: 07/13/2023  
Number of Days to Update: 20

Source: Santa Cruz Environmental Health Services  
Telephone: 831-454-2761  
Last EDR Contact: 08/09/2023  
Next Scheduled EDR Contact: 11/27/2023  
Data Release Frequency: Varies

## UIC: UIC Listing

A listing of wells identified as underground injection wells, in the California Oil and Gas Wells database.

Date of Government Version: 06/02/2023  
Date Data Arrived at EDR: 06/02/2023  
Date Made Active in Reports: 08/23/2023  
Number of Days to Update: 82

Source: Department of Conservation  
Telephone: 916-445-2408  
Last EDR Contact: 09/06/2023  
Next Scheduled EDR Contact: 12/18/2023  
Data Release Frequency: Varies

## UIC GEO: Underground Injection Control Sites (GEOTRACKER)

Underground control injection sites

Date of Government Version: 06/05/2023  
Date Data Arrived at EDR: 06/05/2023  
Date Made Active in Reports: 08/28/2023  
Number of Days to Update: 84

Source: State Water Resource Control Board  
Telephone: 866-480-1028  
Last EDR Contact: 09/06/2023  
Next Scheduled EDR Contact: 12/18/2023  
Data Release Frequency: Varies

## WASTEWATER PITS: Oil Wastewater Pits Listing

Water officials discovered that oil producers have been dumping chemical-laden wastewater into hundreds of unlined pits that are operating without proper permits. Inspections completed by the Central Valley Regional Water Quality Control Board revealed the existence of previously unidentified waste sites. The water boards review found that more than one-third of the region's active disposal pits are operating without permission.



# GOVERNMENT RECORDS SEARCHED / DATA CURRENCY TRACKING

Date of Government Version: 02/11/2021  
Date Data Arrived at EDR: 07/01/2021  
Date Made Active in Reports: 09/29/2021  
Number of Days to Update: 90

Source: RWQCB, Central Valley Region  
Telephone: 559-445-5577  
Last EDR Contact: 10/06/2023  
Next Scheduled EDR Contact: 01/15/2024  
Data Release Frequency: Varies

## WDS: Waste Discharge System

Sites which have been issued waste discharge requirements.

Date of Government Version: 06/19/2007  
Date Data Arrived at EDR: 06/20/2007  
Date Made Active in Reports: 06/29/2007  
Number of Days to Update: 9

Source: State Water Resources Control Board  
Telephone: 916-341-5227  
Last EDR Contact: 08/09/2023  
Next Scheduled EDR Contact: 11/27/2023  
Data Release Frequency: No Update Planned

## WIP: Well Investigation Program Case List

Well Investigation Program case in the San Gabriel and San Fernando Valley area.

Date of Government Version: 07/03/2009  
Date Data Arrived at EDR: 07/21/2009  
Date Made Active in Reports: 08/03/2009  
Number of Days to Update: 13

Source: Los Angeles Water Quality Control Board  
Telephone: 213-576-6726  
Last EDR Contact: 09/12/2023  
Next Scheduled EDR Contact: 01/01/2024  
Data Release Frequency: No Update Planned

## MILITARY PRIV SITES: Military Privatized Sites (GEOTRACKER)

Military privatized sites

Date of Government Version: 06/05/2023  
Date Data Arrived at EDR: 06/05/2023  
Date Made Active in Reports: 08/28/2023  
Number of Days to Update: 84

Source: State Water Resources Control Board  
Telephone: 866-480-1028  
Last EDR Contact: 09/06/2023  
Next Scheduled EDR Contact: 12/18/2023  
Data Release Frequency: Varies

## PROJECT: Project Sites (GEOTRACKER)

Projects sites

Date of Government Version: 06/05/2023  
Date Data Arrived at EDR: 06/05/2023  
Date Made Active in Reports: 08/28/2023  
Number of Days to Update: 84

Source: State Water Resources Control Board  
Telephone: 866-480-1028  
Last EDR Contact: 09/06/2023  
Next Scheduled EDR Contact: 12/18/2023  
Data Release Frequency: Varies

## WDR: Waste Discharge Requirements Listing

In general, the Waste Discharge Requirements (WDRs) Program (sometimes also referred to as the "Non Chapter 15 (Non 15) Program") regulates point discharges that are exempt pursuant to Subsection 20090 of Title 27 and not subject to the Federal Water Pollution Control Act. Exemptions from Title 27 may be granted for nine categories of discharges (e.g., sewage, wastewater, etc.) that meet, and continue to meet, the preconditions listed for each specific exemption. The scope of the WDRs Program also includes the discharge of wastes classified as inert, pursuant to section 20230 of Title 27.

Date of Government Version: 06/02/2023  
Date Data Arrived at EDR: 06/02/2023  
Date Made Active in Reports: 08/23/2023  
Number of Days to Update: 82

Source: State Water Resources Control Board  
Telephone: 916-341-5810  
Last EDR Contact: 09/06/2023  
Next Scheduled EDR Contact: 12/18/2023  
Data Release Frequency: Quarterly

## CIWQS: California Integrated Water Quality System

The California Integrated Water Quality System (CIWQS) is a computer system used by the State and Regional Water Quality Control Boards to track information about places of environmental interest, manage permits and other orders, track inspections, and manage violations and enforcement activities.

# GOVERNMENT RECORDS SEARCHED / DATA CURRENCY TRACKING

Date of Government Version: 05/25/2023  
Date Data Arrived at EDR: 05/25/2023  
Date Made Active in Reports: 08/14/2023  
Number of Days to Update: 81

Source: State Water Resources Control Board  
Telephone: 866-794-4977  
Last EDR Contact: 08/29/2023  
Next Scheduled EDR Contact: 12/11/2023  
Data Release Frequency: Varies

## CERS: CalEPA Regulated Site Portal Data

The CalEPA Regulated Site Portal database combines data about environmentally regulated sites and facilities in California into a single database. It combines data from a variety of state and federal databases, and provides an overview of regulated activities across the spectrum of environmental programs for any given location in California. These activities include hazardous materials and waste, state and federal cleanups, impacted ground and surface waters, and toxic materials

Date of Government Version: 07/17/2023  
Date Data Arrived at EDR: 07/18/2023  
Date Made Active in Reports: 10/06/2023  
Number of Days to Update: 80

Source: California Environmental Protection Agency  
Telephone: 916-323-2514  
Last EDR Contact: 10/17/2023  
Next Scheduled EDR Contact: 01/29/2024  
Data Release Frequency: Varies

## NON-CASE INFO: Non-Case Information Sites (GEOTRACKER)

Non-Case Information sites

Date of Government Version: 06/05/2023  
Date Data Arrived at EDR: 06/05/2023  
Date Made Active in Reports: 08/28/2023  
Number of Days to Update: 84

Source: State Water Resources Control Board  
Telephone: 866-480-1028  
Last EDR Contact: 09/06/2023  
Next Scheduled EDR Contact: 12/18/2023  
Data Release Frequency: Varies

## OTHER OIL GAS: Other Oil & Gas Projects Sites (GEOTRACKER)

Other Oil & Gas Projects sites

Date of Government Version: 06/05/2023  
Date Data Arrived at EDR: 06/05/2023  
Date Made Active in Reports: 08/28/2023  
Number of Days to Update: 84

Source: State Water Resources Control Board  
Telephone: 866-480-1028  
Last EDR Contact: 09/06/2023  
Next Scheduled EDR Contact: 12/18/2023  
Data Release Frequency: Varies

## PROD WATER PONDS: Produced Water Ponds Sites (GEOTRACKER)

Produced water ponds sites

Date of Government Version: 06/05/2023  
Date Data Arrived at EDR: 06/05/2023  
Date Made Active in Reports: 08/28/2023  
Number of Days to Update: 84

Source: State Water Resources Control Board  
Telephone: 866-480-1028  
Last EDR Contact: 09/06/2023  
Next Scheduled EDR Contact: 12/18/2023  
Data Release Frequency: Varies

## SAMPLING POINT: Sampling Point ? Public Sites (GEOTRACKER)

Sampling point - public sites

Date of Government Version: 06/05/2023  
Date Data Arrived at EDR: 06/05/2023  
Date Made Active in Reports: 08/28/2023  
Number of Days to Update: 84

Source: State Water Resources Control Board  
Telephone: 866-480-1028  
Last EDR Contact: 09/06/2023  
Next Scheduled EDR Contact: 12/18/2023  
Data Release Frequency: Varies

## WELL STIM PROJ: Well Stimulation Project (GEOTRACKER)

Includes areas of groundwater monitoring plans, a depiction of the monitoring network, and the facilities, boundaries, and subsurface characteristics of the oilfield and the features (oil and gas wells, produced water ponds, UIC wells, water supply wells, etc?) being monitored

# GOVERNMENT RECORDS SEARCHED / DATA CURRENCY TRACKING

Date of Government Version: 06/05/2023  
Date Data Arrived at EDR: 06/05/2023  
Date Made Active in Reports: 08/28/2023  
Number of Days to Update: 84

Source: State Water Resources Control Board  
Telephone: 866-480-1028  
Last EDR Contact: 09/06/2023  
Next Scheduled EDR Contact: 12/18/2023  
Data Release Frequency: Varies

## **EDR HIGH RISK HISTORICAL RECORDS**

### ***EDR Exclusive Records***

#### **EDR MGP: EDR Proprietary Manufactured Gas Plants**

The EDR Proprietary Manufactured Gas Plant Database includes records of coal gas plants (manufactured gas plants) compiled by EDR's researchers. Manufactured gas sites were used in the United States from the 1800's to 1950's to produce a gas that could be distributed and used as fuel. These plants used whale oil, rosin, coal, or a mixture of coal, oil, and water that also produced a significant amount of waste. Many of the byproducts of the gas production, such as coal tar (oily waste containing volatile and non-volatile chemicals), sludges, oils and other compounds are potentially hazardous to human health and the environment. The byproduct from this process was frequently disposed of directly at the plant site and can remain or spread slowly, serving as a continuous source of soil and groundwater contamination.

Date of Government Version: N/A  
Date Data Arrived at EDR: N/A  
Date Made Active in Reports: N/A  
Number of Days to Update: N/A

Source: EDR, Inc.  
Telephone: N/A  
Last EDR Contact: N/A  
Next Scheduled EDR Contact: N/A  
Data Release Frequency: No Update Planned

#### **EDR Hist Auto: EDR Exclusive Historical Auto Stations**

EDR has searched selected national collections of business directories and has collected listings of potential gas station/filling station/service station sites that were available to EDR researchers. EDR's review was limited to those categories of sources that might, in EDR's opinion, include gas station/filling station/service station establishments. The categories reviewed included, but were not limited to gas, gas station, gasoline station, filling station, auto, automobile repair, auto service station, service station, etc. This database falls within a category of information EDR classifies as "High Risk Historical Records", or HRHR. EDR's HRHR effort presents unique and sometimes proprietary data about past sites and operations that typically create environmental concerns, but may not show up in current government records searches.

Date of Government Version: N/A  
Date Data Arrived at EDR: N/A  
Date Made Active in Reports: N/A  
Number of Days to Update: N/A

Source: EDR, Inc.  
Telephone: N/A  
Last EDR Contact: N/A  
Next Scheduled EDR Contact: N/A  
Data Release Frequency: Varies

#### **EDR Hist Cleaner: EDR Exclusive Historical Cleaners**

EDR has searched selected national collections of business directories and has collected listings of potential dry cleaner sites that were available to EDR researchers. EDR's review was limited to those categories of sources that might, in EDR's opinion, include dry cleaning establishments. The categories reviewed included, but were not limited to dry cleaners, cleaners, laundry, laundromat, cleaning/laundry, wash & dry etc. This database falls within a category of information EDR classifies as "High Risk Historical Records", or HRHR. EDR's HRHR effort presents unique and sometimes proprietary data about past sites and operations that typically create environmental concerns, but may not show up in current government records searches.

Date of Government Version: N/A  
Date Data Arrived at EDR: N/A  
Date Made Active in Reports: N/A  
Number of Days to Update: N/A

Source: EDR, Inc.  
Telephone: N/A  
Last EDR Contact: N/A  
Next Scheduled EDR Contact: N/A  
Data Release Frequency: Varies

## **EDR RECOVERED GOVERNMENT ARCHIVES**

### ***Exclusive Recovered Govt. Archives***

# GOVERNMENT RECORDS SEARCHED / DATA CURRENCY TRACKING

## RGA LF: Recovered Government Archive Solid Waste Facilities List

The EDR Recovered Government Archive Landfill database provides a list of landfills derived from historical databases and includes many records that no longer appear in current government lists. Compiled from Records formerly available from the Department of Resources Recycling and Recovery in California.

Date of Government Version: N/A	Source: Department of Resources Recycling and Recovery
Date Data Arrived at EDR: 07/01/2013	Telephone: N/A
Date Made Active in Reports: 01/13/2014	Last EDR Contact: 06/01/2012
Number of Days to Update: 196	Next Scheduled EDR Contact: N/A
	Data Release Frequency: Varies

## RGA LUST: Recovered Government Archive Leaking Underground Storage Tank

The EDR Recovered Government Archive Leaking Underground Storage Tank database provides a list of LUST incidents derived from historical databases and includes many records that no longer appear in current government lists. Compiled from Records formerly available from the State Water Resources Control Board in California.

Date of Government Version: N/A	Source: State Water Resources Control Board
Date Data Arrived at EDR: 07/01/2013	Telephone: N/A
Date Made Active in Reports: 12/30/2013	Last EDR Contact: 06/01/2012
Number of Days to Update: 182	Next Scheduled EDR Contact: N/A
	Data Release Frequency: Varies

## COUNTY RECORDS

### ALAMEDA COUNTY:

#### CS ALAMEDA: Contaminated Sites

A listing of contaminated sites overseen by the Toxic Release Program (oil and groundwater contamination from chemical releases and spills) and the Leaking Underground Storage Tank Program (soil and ground water contamination from leaking petroleum USTs).

Date of Government Version: 01/09/2019	Source: Alameda County Environmental Health Services
Date Data Arrived at EDR: 01/11/2019	Telephone: 510-567-6700
Date Made Active in Reports: 03/05/2019	Last EDR Contact: 09/27/2023
Number of Days to Update: 53	Next Scheduled EDR Contact: 01/15/2024
	Data Release Frequency: Semi-Annually

#### UST ALAMEDA: Underground Tanks

Underground storage tank sites located in Alameda county.

Date of Government Version: 06/27/2023	Source: Alameda County Environmental Health Services
Date Data Arrived at EDR: 06/28/2023	Telephone: 510-567-6700
Date Made Active in Reports: 09/14/2023	Last EDR Contact: 09/27/2023
Number of Days to Update: 78	Next Scheduled EDR Contact: 01/15/2024
	Data Release Frequency: Semi-Annually

### AMADOR COUNTY:

#### CUPA AMADOR: CUPA Facility List

Cupa Facility List

Date of Government Version: 04/27/2023	Source: Amador County Environmental Health
Date Data Arrived at EDR: 04/27/2023	Telephone: 209-223-6439
Date Made Active in Reports: 07/13/2023	Last EDR Contact: 10/25/2023
Number of Days to Update: 77	Next Scheduled EDR Contact: 02/12/2024
	Data Release Frequency: Varies

### BUTTE COUNTY:

# GOVERNMENT RECORDS SEARCHED / DATA CURRENCY TRACKING

CUPA BUTTE: CUPA Facility Listing  
Cupa facility list.

Date of Government Version: 04/21/2017  
Date Data Arrived at EDR: 04/25/2017  
Date Made Active in Reports: 08/09/2017  
Number of Days to Update: 106

Source: Public Health Department  
Telephone: 530-538-7149  
Last EDR Contact: 09/27/2023  
Next Scheduled EDR Contact: 01/15/2024  
Data Release Frequency: No Update Planned

CALVERAS COUNTY:

CUPA CALVERAS: CUPA Facility Listing  
Cupa Facility Listing

Date of Government Version: 06/27/2023  
Date Data Arrived at EDR: 06/28/2023  
Date Made Active in Reports: 09/14/2023  
Number of Days to Update: 78

Source: Calveras County Environmental Health  
Telephone: 209-754-6399  
Last EDR Contact: 09/12/2023  
Next Scheduled EDR Contact: 01/01/2024  
Data Release Frequency: Quarterly

COLUSA COUNTY:

CUPA COLUSA: CUPA Facility List  
Cupa facility list.

Date of Government Version: 04/06/2020  
Date Data Arrived at EDR: 04/23/2020  
Date Made Active in Reports: 07/10/2020  
Number of Days to Update: 78

Source: Health & Human Services  
Telephone: 530-458-0396  
Last EDR Contact: 10/25/2023  
Next Scheduled EDR Contact: 02/12/2024  
Data Release Frequency: Semi-Annually

CONTRA COSTA COUNTY:

SL CONTRA COSTA: Site List

List includes sites from the underground tank, hazardous waste generator and business plan/2185 programs.

Date of Government Version: 07/05/2023  
Date Data Arrived at EDR: 07/20/2023  
Date Made Active in Reports: 10/05/2023  
Number of Days to Update: 77

Source: Contra Costa Health Services Department  
Telephone: 925-646-2286  
Last EDR Contact: 10/20/2023  
Next Scheduled EDR Contact: 02/05/2024  
Data Release Frequency: Semi-Annually

DEL NORTE COUNTY:

CUPA DEL NORTE: CUPA Facility List  
Cupa Facility list

Date of Government Version: 08/02/2023  
Date Data Arrived at EDR: 08/03/2023  
Date Made Active in Reports: 10/19/2023  
Number of Days to Update: 77

Source: Del Norte County Environmental Health Division  
Telephone: 707-465-0426  
Last EDR Contact: 10/20/2023  
Next Scheduled EDR Contact: 02/05/2024  
Data Release Frequency: Varies

EL DORADO COUNTY:

# GOVERNMENT RECORDS SEARCHED / DATA CURRENCY TRACKING

## CUPA EL DORADO: CUPA Facility List CUPA facility list.

Date of Government Version: 08/08/2022  
Date Data Arrived at EDR: 08/09/2022  
Date Made Active in Reports: 09/01/2022  
Number of Days to Update: 23

Source: El Dorado County Environmental Management Department  
Telephone: 530-621-6623  
Last EDR Contact: 10/20/2023  
Next Scheduled EDR Contact: 02/05/2024  
Data Release Frequency: Varies

## FRESNO COUNTY:

### CUPA FRESNO: CUPA Resources List

Certified Unified Program Agency. CUPA's are responsible for implementing a unified hazardous materials and hazardous waste management regulatory program. The agency provides oversight of businesses that deal with hazardous materials, operate underground storage tanks or aboveground storage tanks.

Date of Government Version: 06/28/2021  
Date Data Arrived at EDR: 12/21/2021  
Date Made Active in Reports: 03/03/2022  
Number of Days to Update: 72

Source: Dept. of Community Health  
Telephone: 559-445-3271  
Last EDR Contact: 09/28/2023  
Next Scheduled EDR Contact: 01/08/2024  
Data Release Frequency: Semi-Annually

## GLENN COUNTY:

### CUPA GLENN: CUPA Facility List Cupa facility list

Date of Government Version: 01/22/2018  
Date Data Arrived at EDR: 01/24/2018  
Date Made Active in Reports: 03/14/2018  
Number of Days to Update: 49

Source: Glenn County Air Pollution Control District  
Telephone: 830-934-6500  
Last EDR Contact: 10/10/2023  
Next Scheduled EDR Contact: 01/29/2024  
Data Release Frequency: No Update Planned

## HUMBOLDT COUNTY:

### CUPA HUMBOLDT: CUPA Facility List CUPA facility list.

Date of Government Version: 08/12/2021  
Date Data Arrived at EDR: 08/12/2021  
Date Made Active in Reports: 11/08/2021  
Number of Days to Update: 88

Source: Humboldt County Environmental Health  
Telephone: N/A  
Last EDR Contact: 11/08/2023  
Next Scheduled EDR Contact: 02/26/2024  
Data Release Frequency: Semi-Annually

## IMPERIAL COUNTY:

### CUPA IMPERIAL: CUPA Facility List Cupa facility list.

Date of Government Version: 07/11/2023  
Date Data Arrived at EDR: 07/12/2023  
Date Made Active in Reports: 09/26/2023  
Number of Days to Update: 76

Source: San Diego Border Field Office  
Telephone: 760-339-2777  
Last EDR Contact: 10/10/2023  
Next Scheduled EDR Contact: 01/29/2024  
Data Release Frequency: Varies

## INYO COUNTY:

# GOVERNMENT RECORDS SEARCHED / DATA CURRENCY TRACKING

## CUPA INYO: CUPA Facility List Cupa facility list.

Date of Government Version: 04/02/2018  
Date Data Arrived at EDR: 04/03/2018  
Date Made Active in Reports: 06/14/2018  
Number of Days to Update: 72

Source: Inyo County Environmental Health Services  
Telephone: 760-878-0238  
Last EDR Contact: 11/08/2023  
Next Scheduled EDR Contact: 02/26/2024  
Data Release Frequency: Varies

## KERN COUNTY:

### CUPA KERN: CUPA Facility List

A listing of sites included in the Kern County Hazardous Material Business Plan.

Date of Government Version: 07/26/2023  
Date Data Arrived at EDR: 07/27/2023  
Date Made Active in Reports: 08/09/2023  
Number of Days to Update: 13

Source: Kern County Public Health  
Telephone: 661-321-3000  
Last EDR Contact: 10/25/2023  
Next Scheduled EDR Contact: 02/12/2024  
Data Release Frequency: Varies

### UST KERN: Underground Storage Tank Sites & Tank Listing Kern County Sites and Tanks Listing.

Date of Government Version: 07/26/2023  
Date Data Arrived at EDR: 07/27/2023  
Date Made Active in Reports: 08/03/2023  
Number of Days to Update: 7

Source: Kern County Environment Health Services Department  
Telephone: 661-862-8700  
Last EDR Contact: 10/25/2023  
Next Scheduled EDR Contact: 02/12/2024  
Data Release Frequency: Quarterly

## KINGS COUNTY:

### CUPA KINGS: CUPA Facility List

A listing of sites included in the county's Certified Unified Program Agency database. California's Secretary for Environmental Protection established the unified hazardous materials and hazardous waste regulatory program as required by chapter 6.11 of the California Health and Safety Code. The Unified Program consolidates the administration, permits, inspections, and enforcement activities.

Date of Government Version: 12/03/2020  
Date Data Arrived at EDR: 01/26/2021  
Date Made Active in Reports: 04/14/2021  
Number of Days to Update: 78

Source: Kings County Department of Public Health  
Telephone: 559-584-1411  
Last EDR Contact: 11/08/2023  
Next Scheduled EDR Contact: 02/26/2024  
Data Release Frequency: Varies

## LAKE COUNTY:

### CUPA LAKE: CUPA Facility List Cupa facility list

Date of Government Version: 04/26/2023  
Date Data Arrived at EDR: 04/27/2023  
Date Made Active in Reports: 05/31/2023  
Number of Days to Update: 34

Source: Lake County Environmental Health  
Telephone: 707-263-1164  
Last EDR Contact: 10/04/2023  
Next Scheduled EDR Contact: 01/22/2024  
Data Release Frequency: Varies

## LASSEN COUNTY:

# GOVERNMENT RECORDS SEARCHED / DATA CURRENCY TRACKING

## CUPA LASSEN: CUPA Facility List Cupa facility list

Date of Government Version: 07/31/2020  
Date Data Arrived at EDR: 08/21/2020  
Date Made Active in Reports: 11/09/2020  
Number of Days to Update: 80

Source: Lassen County Environmental Health  
Telephone: 530-251-8528  
Last EDR Contact: 10/10/2023  
Next Scheduled EDR Contact: 01/29/2024  
Data Release Frequency: Varies

## LOS ANGELES COUNTY:

### AOCONCERN: Key Areas of Concerns in Los Angeles County

San Gabriel Valley areas where VOC contamination is at or above the MCL as designated by region 9 EPA office. Date of Government Version: 3/30/2009 Exide Site area is a cleanup plan of lead-impacted soil surrounding the former Exide Facility as designated by the DTSC. Date of Government Version: 7/17/2017

Date of Government Version: 03/30/2009  
Date Data Arrived at EDR: 03/31/2009  
Date Made Active in Reports: 10/23/2009  
Number of Days to Update: 206

Source: N/A  
Telephone: N/A  
Last EDR Contact: 09/07/2023  
Next Scheduled EDR Contact: 12/25/2023  
Data Release Frequency: No Update Planned

### HMS LOS ANGELES: HMS: Street Number List

Industrial Waste and Underground Storage Tank Sites.

Date of Government Version: 06/21/2023  
Date Data Arrived at EDR: 06/28/2023  
Date Made Active in Reports: 09/14/2023  
Number of Days to Update: 78

Source: Department of Public Works  
Telephone: 626-458-3517  
Last EDR Contact: 09/27/2023  
Next Scheduled EDR Contact: 01/15/2024  
Data Release Frequency: Semi-Annually

### LF LOS ANGELES: List of Solid Waste Facilities

Solid Waste Facilities in Los Angeles County.

Date of Government Version: 07/10/2023  
Date Data Arrived at EDR: 07/10/2023  
Date Made Active in Reports: 09/27/2023  
Number of Days to Update: 79

Source: La County Department of Public Works  
Telephone: 818-458-5185  
Last EDR Contact: 10/09/2023  
Next Scheduled EDR Contact: 01/22/2024  
Data Release Frequency: Varies

### LF LOS ANGELES CITY: City of Los Angeles Landfills

Landfills owned and maintained by the City of Los Angeles.

Date of Government Version: 12/31/2022  
Date Data Arrived at EDR: 01/12/2023  
Date Made Active in Reports: 03/29/2023  
Number of Days to Update: 76

Source: Engineering & Construction Division  
Telephone: 213-473-7869  
Last EDR Contact: 10/04/2023  
Next Scheduled EDR Contact: 01/22/2024  
Data Release Frequency: Varies

### LOS ANGELES AST: Active & Inactive AST Inventory

A listing of active & inactive above ground petroleum storage tank site locations, located in the City of Los Angeles.

Date of Government Version: 06/01/2019  
Date Data Arrived at EDR: 06/25/2019  
Date Made Active in Reports: 08/22/2019  
Number of Days to Update: 58

Source: Los Angeles Fire Department  
Telephone: 213-978-3800  
Last EDR Contact: 09/19/2023  
Next Scheduled EDR Contact: 01/01/2024  
Data Release Frequency: Varies



# GOVERNMENT RECORDS SEARCHED / DATA CURRENCY TRACKING

## LOS ANGELES CO LF METHANE: Methane Producing Landfills

This data was created on April 30, 2012 to represent known disposal sites in Los Angeles County that may produce and emanate methane gas. The shapefile contains disposal sites within Los Angeles County that once accepted degradable refuse material. Information used to create this data was extracted from a landfill survey performed by County Engineers (Major Waste System Map, 1973) as well as historical records from CalRecycle, Regional Water Quality Control Board, and Los Angeles County Department of Public Health

Date of Government Version: 04/13/2023	Source: Los Angeles County Department of Public Works
Date Data Arrived at EDR: 07/13/2023	Telephone: 626-458-6973
Date Made Active in Reports: 09/27/2023	Last EDR Contact: 10/04/2023
Number of Days to Update: 76	Next Scheduled EDR Contact: 01/22/2024
	Data Release Frequency: No Update Planned

## LOS ANGELES HM: Active & Inactive Hazardous Materials Inventory

A listing of active & inactive hazardous materials facility locations, located in the City of Los Angeles.

Date of Government Version: 06/20/2023	Source: Los Angeles Fire Department
Date Data Arrived at EDR: 06/22/2023	Telephone: 213-978-3800
Date Made Active in Reports: 08/09/2023	Last EDR Contact: 09/20/2023
Number of Days to Update: 48	Next Scheduled EDR Contact: 01/01/2024
	Data Release Frequency: Varies

## LOS ANGELES UST: Active & Inactive UST Inventory

A listing of active & inactive underground storage tank site locations and underground storage tank historical sites, located in the City of Los Angeles.

Date of Government Version: 06/20/2023	Source: Los Angeles Fire Department
Date Data Arrived at EDR: 06/22/2023	Telephone: 213-978-3800
Date Made Active in Reports: 09/12/2023	Last EDR Contact: 09/20/2023
Number of Days to Update: 82	Next Scheduled EDR Contact: 01/01/2024
	Data Release Frequency: Varies

## SITE MIT LOS ANGELES: Site Mitigation List

Industrial sites that have had some sort of spill or complaint.

Date of Government Version: 03/02/2023	Source: Community Health Services
Date Data Arrived at EDR: 04/18/2023	Telephone: 323-890-7806
Date Made Active in Reports: 07/07/2023	Last EDR Contact: 10/17/2023
Number of Days to Update: 80	Next Scheduled EDR Contact: 01/29/2024
	Data Release Frequency: Annually

## UST EL SEGUNDO: City of El Segundo Underground Storage Tank

Underground storage tank sites located in El Segundo city.

Date of Government Version: 01/21/2017	Source: City of El Segundo Fire Department
Date Data Arrived at EDR: 04/19/2017	Telephone: 310-524-2236
Date Made Active in Reports: 05/10/2017	Last EDR Contact: 10/04/2023
Number of Days to Update: 21	Next Scheduled EDR Contact: 01/22/2024
	Data Release Frequency: No Update Planned

## UST LONG BEACH: City of Long Beach Underground Storage Tank

Underground storage tank sites located in the city of Long Beach.

Date of Government Version: 04/22/2019	Source: City of Long Beach Fire Department
Date Data Arrived at EDR: 04/23/2019	Telephone: 562-570-2563
Date Made Active in Reports: 06/27/2019	Last EDR Contact: 10/10/2023
Number of Days to Update: 65	Next Scheduled EDR Contact: 01/29/2024
	Data Release Frequency: Varies

# GOVERNMENT RECORDS SEARCHED / DATA CURRENCY TRACKING

UST TORRANCE: City of Torrance Underground Storage Tank  
Underground storage tank sites located in the city of Torrance.

Date of Government Version: 04/12/2023	Source: City of Torrance Fire Department
Date Data Arrived at EDR: 05/02/2023	Telephone: 310-618-2973
Date Made Active in Reports: 06/13/2023	Last EDR Contact: 10/10/2023
Number of Days to Update: 42	Next Scheduled EDR Contact: 01/29/2024
	Data Release Frequency: Semi-Annually

MADERA COUNTY:

CUPA MADERA: CUPA Facility List

A listing of sites included in the county's Certified Unified Program Agency database. California's Secretary for Environmental Protection established the unified hazardous materials and hazardous waste regulatory program as required by chapter 6.11 of the California Health and Safety Code. The Unified Program consolidates the administration, permits, inspections, and enforcement activities.

Date of Government Version: 08/10/2020	Source: Madera County Environmental Health
Date Data Arrived at EDR: 08/12/2020	Telephone: 559-675-7823
Date Made Active in Reports: 10/23/2020	Last EDR Contact: 11/08/2023
Number of Days to Update: 72	Next Scheduled EDR Contact: 02/26/2024
	Data Release Frequency: Varies

MARIN COUNTY:

UST MARIN: Underground Storage Tank Sites  
Currently permitted USTs in Marin County.

Date of Government Version: 09/26/2018	Source: Public Works Department Waste Management
Date Data Arrived at EDR: 10/04/2018	Telephone: 415-473-6647
Date Made Active in Reports: 11/02/2018	Last EDR Contact: 09/21/2023
Number of Days to Update: 29	Next Scheduled EDR Contact: 01/08/2024
	Data Release Frequency: Semi-Annually

MENDOCINO COUNTY:

UST MENDOCINO: Mendocino County UST Database  
A listing of underground storage tank locations in Mendocino County.

Date of Government Version: 09/22/2021	Source: Department of Public Health
Date Data Arrived at EDR: 11/18/2021	Telephone: 707-463-4466
Date Made Active in Reports: 11/22/2021	Last EDR Contact: 08/15/2023
Number of Days to Update: 4	Next Scheduled EDR Contact: 12/04/2023
	Data Release Frequency: Annually

MERCED COUNTY:

CUPA MERCED: CUPA Facility List  
CUPA facility list.

Date of Government Version: 07/25/2023	Source: Merced County Environmental Health
Date Data Arrived at EDR: 08/03/2023	Telephone: 209-381-1094
Date Made Active in Reports: 10/19/2023	Last EDR Contact: 11/08/2023
Number of Days to Update: 77	Next Scheduled EDR Contact: 02/26/2024
	Data Release Frequency: Varies

MONO COUNTY:

# GOVERNMENT RECORDS SEARCHED / DATA CURRENCY TRACKING

## CUPA MONO: CUPA Facility List CUPA Facility List

Date of Government Version: 02/22/2021  
Date Data Arrived at EDR: 03/02/2021  
Date Made Active in Reports: 05/19/2021  
Number of Days to Update: 78

Source: Mono County Health Department  
Telephone: 760-932-5580  
Last EDR Contact: 08/15/2023  
Next Scheduled EDR Contact: 12/04/2023  
Data Release Frequency: Varies

## MONTEREY COUNTY:

### CUPA MONTEREY: CUPA Facility Listing CUPA Program listing from the Environmental Health Division.

Date of Government Version: 10/04/2021  
Date Data Arrived at EDR: 10/06/2021  
Date Made Active in Reports: 12/29/2021  
Number of Days to Update: 84

Source: Monterey County Health Department  
Telephone: 831-796-1297  
Last EDR Contact: 11/02/2023  
Next Scheduled EDR Contact: 01/08/2024  
Data Release Frequency: Varies

## NAPA COUNTY:

### LUST NAPA: Sites With Reported Contamination A listing of leaking underground storage tank sites located in Napa county.

Date of Government Version: 01/09/2017  
Date Data Arrived at EDR: 01/11/2017  
Date Made Active in Reports: 03/02/2017  
Number of Days to Update: 50

Source: Napa County Department of Environmental Management  
Telephone: 707-253-4269  
Last EDR Contact: 08/15/2023  
Next Scheduled EDR Contact: 12/04/2023  
Data Release Frequency: No Update Planned

### UST NAPA: Closed and Operating Underground Storage Tank Sites Underground storage tank sites located in Napa county.

Date of Government Version: 09/05/2019  
Date Data Arrived at EDR: 09/09/2019  
Date Made Active in Reports: 10/31/2019  
Number of Days to Update: 52

Source: Napa County Department of Environmental Management  
Telephone: 707-253-4269  
Last EDR Contact: 08/15/2023  
Next Scheduled EDR Contact: 12/04/2023  
Data Release Frequency: No Update Planned

## NEVADA COUNTY:

### CUPA NEVADA: CUPA Facility List CUPA facility list.

Date of Government Version: 07/21/2023  
Date Data Arrived at EDR: 07/25/2023  
Date Made Active in Reports: 10/11/2023  
Number of Days to Update: 78

Source: Community Development Agency  
Telephone: 530-265-1467  
Last EDR Contact: 10/20/2023  
Next Scheduled EDR Contact: 02/05/2024  
Data Release Frequency: Varies

## ORANGE COUNTY:

### IND\_SITE ORANGE: List of Industrial Site Cleanups Petroleum and non-petroleum spills.

# GOVERNMENT RECORDS SEARCHED / DATA CURRENCY TRACKING

Date of Government Version: 05/15/2023  
Date Data Arrived at EDR: 07/31/2023  
Date Made Active in Reports: 08/09/2023  
Number of Days to Update: 9

Source: Health Care Agency  
Telephone: 714-834-3446  
Last EDR Contact: 11/01/2023  
Next Scheduled EDR Contact: 02/12/2024  
Data Release Frequency: Annually

LUST ORANGE: List of Underground Storage Tank Cleanups  
Orange County Underground Storage Tank Cleanups (LUST).

Date of Government Version: 05/15/2023  
Date Data Arrived at EDR: 07/31/2023  
Date Made Active in Reports: 08/09/2023  
Number of Days to Update: 9

Source: Health Care Agency  
Telephone: 714-834-3446  
Last EDR Contact: 11/01/2023  
Next Scheduled EDR Contact: 02/12/2024  
Data Release Frequency: Quarterly

UST ORANGE: List of Underground Storage Tank Facilities  
Orange County Underground Storage Tank Facilities (UST).

Date of Government Version: 04/01/2023  
Date Data Arrived at EDR: 05/18/2023  
Date Made Active in Reports: 06/14/2023  
Number of Days to Update: 27

Source: Health Care Agency  
Telephone: 714-834-3446  
Last EDR Contact: 11/01/2023  
Next Scheduled EDR Contact: 02/12/2024  
Data Release Frequency: Quarterly

PLACER COUNTY:

MS PLACER: Master List of Facilities

List includes aboveground tanks, underground tanks and cleanup sites.

Date of Government Version: 08/26/2022  
Date Data Arrived at EDR: 08/29/2022  
Date Made Active in Reports: 11/15/2022  
Number of Days to Update: 78

Source: Placer County Health and Human Services  
Telephone: 530-745-2363  
Last EDR Contact: 11/01/2023  
Next Scheduled EDR Contact: 12/11/2023  
Data Release Frequency: Semi-Annually

PLUMAS COUNTY:

CUPA PLUMAS: CUPA Facility List

Plumas County CUPA Program facilities.

Date of Government Version: 03/31/2019  
Date Data Arrived at EDR: 04/23/2019  
Date Made Active in Reports: 06/26/2019  
Number of Days to Update: 64

Source: Plumas County Environmental Health  
Telephone: 530-283-6355  
Last EDR Contact: 10/10/2023  
Next Scheduled EDR Contact: 01/29/2024  
Data Release Frequency: Varies

RIVERSIDE COUNTY:

LUST RIVERSIDE: Listing of Underground Tank Cleanup Sites  
Riverside County Underground Storage Tank Cleanup Sites (LUST).

Date of Government Version: 07/10/2023  
Date Data Arrived at EDR: 07/11/2023  
Date Made Active in Reports: 09/26/2023  
Number of Days to Update: 77

Source: Department of Environmental Health  
Telephone: 951-358-5055  
Last EDR Contact: 09/07/2023  
Next Scheduled EDR Contact: 12/25/2023  
Data Release Frequency: Quarterly

# GOVERNMENT RECORDS SEARCHED / DATA CURRENCY TRACKING

## UST RIVERSIDE: Underground Storage Tank Tank List

Underground storage tank sites located in Riverside county.

Date of Government Version: 07/10/2023  
Date Data Arrived at EDR: 07/11/2023  
Date Made Active in Reports: 09/26/2023  
Number of Days to Update: 77

Source: Department of Environmental Health  
Telephone: 951-358-5055  
Last EDR Contact: 09/07/2023  
Next Scheduled EDR Contact: 12/25/2023  
Data Release Frequency: Quarterly

## SACRAMENTO COUNTY:

### CS SACRAMENTO: Toxic Site Clean-Up List

List of sites where unauthorized releases of potentially hazardous materials have occurred.

Date of Government Version: 11/07/2022  
Date Data Arrived at EDR: 12/21/2022  
Date Made Active in Reports: 03/16/2023  
Number of Days to Update: 85

Source: Sacramento County Environmental Management  
Telephone: 916-875-8406  
Last EDR Contact: 09/25/2023  
Next Scheduled EDR Contact: 01/08/2024  
Data Release Frequency: Quarterly

### ML SACRAMENTO: Master Hazardous Materials Facility List

Any business that has hazardous materials on site - hazardous material storage sites, underground storage tanks, waste generators.

Date of Government Version: 11/07/2022  
Date Data Arrived at EDR: 12/09/2022  
Date Made Active in Reports: 03/01/2023  
Number of Days to Update: 82

Source: Sacramento County Environmental Management  
Telephone: 916-875-8406  
Last EDR Contact: 09/25/2023  
Next Scheduled EDR Contact: 01/08/2024  
Data Release Frequency: Quarterly

## SAN BENITO COUNTY:

### CUPA SAN BENITO: CUPA Facility List

Cupa facility list

Date of Government Version: 05/02/2023  
Date Data Arrived at EDR: 05/04/2023  
Date Made Active in Reports: 07/25/2023  
Number of Days to Update: 82

Source: San Benito County Environmental Health  
Telephone: N/A  
Last EDR Contact: 10/18/2023  
Next Scheduled EDR Contact: 02/12/2024  
Data Release Frequency: Varies

## SAN BERNARDINO COUNTY:

### PERMITS SAN BERNARDINO: Hazardous Material Permits

This listing includes underground storage tanks, medical waste handlers/generators, hazardous materials handlers, hazardous waste generators, and waste oil generators/handlers.

Date of Government Version: 08/15/2023  
Date Data Arrived at EDR: 08/16/2023  
Date Made Active in Reports: 11/01/2023  
Number of Days to Update: 77

Source: San Bernardino County Fire Department Hazardous Materials Division  
Telephone: 909-387-3041  
Last EDR Contact: 10/26/2023  
Next Scheduled EDR Contact: 02/12/2024  
Data Release Frequency: Quarterly

## SAN DIEGO COUNTY:

# GOVERNMENT RECORDS SEARCHED / DATA CURRENCY TRACKING

## HMMD SAN DIEGO: Hazardous Materials Management Division Database

The database includes: HE58 - This report contains the business name, site address, business phone number, establishment 'H' permit number, type of permit, and the business status. HE17 - In addition to providing the same information provided in the HE58 listing, HE17 provides inspection dates, violations received by the establishment, hazardous waste generated, the quantity, method of storage, treatment/disposal of waste and the hauler, and information on underground storage tanks. Unauthorized Release List - Includes a summary of environmental contamination cases in San Diego County (underground tank cases, non-tank cases, groundwater contamination, and soil contamination are included.)

Date of Government Version: 05/25/2023  
Date Data Arrived at EDR: 05/25/2023  
Date Made Active in Reports: 08/16/2023  
Number of Days to Update: 83

Source: Hazardous Materials Management Division  
Telephone: 619-338-2268  
Last EDR Contact: 08/29/2023  
Next Scheduled EDR Contact: 12/11/2023  
Data Release Frequency: Quarterly

## LF SAN DIEGO: Solid Waste Facilities

San Diego County Solid Waste Facilities.

Date of Government Version: 04/04/2023  
Date Data Arrived at EDR: 04/05/2023  
Date Made Active in Reports: 06/27/2023  
Number of Days to Update: 83

Source: Department of Health Services  
Telephone: 619-338-2209  
Last EDR Contact: 10/10/2023  
Next Scheduled EDR Contact: 01/29/2024  
Data Release Frequency: Varies

## SAN DIEGO CO LOP: Local Oversight Program Listing

A listing of all LOP release sites that are or were under the County of San Diego's jurisdiction. Included are closed or transferred cases, open cases, and cases that did not have a case type indicated. The cases without a case type are mostly complaints; however, some of them could be LOP cases.

Date of Government Version: 07/22/2021  
Date Data Arrived at EDR: 10/19/2021  
Date Made Active in Reports: 01/13/2022  
Number of Days to Update: 86

Source: Department of Environmental Health  
Telephone: 858-505-6874  
Last EDR Contact: 10/10/2023  
Next Scheduled EDR Contact: 01/29/2024  
Data Release Frequency: Varies

## SAN DIEGO CO SAM: Environmental Case Listing

The listing contains all underground tank release cases and projects pertaining to properties contaminated with hazardous substances that are actively under review by the Site Assessment and Mitigation Program.

Date of Government Version: 03/23/2010  
Date Data Arrived at EDR: 06/15/2010  
Date Made Active in Reports: 07/09/2010  
Number of Days to Update: 24

Source: San Diego County Department of Environmental Health  
Telephone: 619-338-2371  
Last EDR Contact: 08/22/2023  
Next Scheduled EDR Contact: 12/11/2023  
Data Release Frequency: No Update Planned

## SAN FRANCISCO COUNTY:

### CUPA SAN FRANCISCO CO: CUPA Facility Listing

Cupa facilities

Date of Government Version: 08/04/2023  
Date Data Arrived at EDR: 08/08/2023  
Date Made Active in Reports: 10/26/2023  
Number of Days to Update: 79

Source: San Francisco County Department of Environmental Health  
Telephone: 415-252-3896  
Last EDR Contact: 10/25/2023  
Next Scheduled EDR Contact: 02/12/2024  
Data Release Frequency: Varies

### LUST SAN FRANCISCO: Local Oversight Facilities

A listing of leaking underground storage tank sites located in San Francisco county.

# GOVERNMENT RECORDS SEARCHED / DATA CURRENCY TRACKING

Date of Government Version: 09/19/2008  
Date Data Arrived at EDR: 09/19/2008  
Date Made Active in Reports: 09/29/2008  
Number of Days to Update: 10

Source: Department Of Public Health San Francisco County  
Telephone: 415-252-3920  
Last EDR Contact: 10/25/2023  
Next Scheduled EDR Contact: 02/12/2024  
Data Release Frequency: No Update Planned

## UST SAN FRANCISCO: Underground Storage Tank Information

Underground storage tank sites located in San Francisco county.

Date of Government Version: 08/04/2023  
Date Data Arrived at EDR: 08/08/2023  
Date Made Active in Reports: 10/25/2023  
Number of Days to Update: 78

Source: Department of Public Health  
Telephone: 415-252-3920  
Last EDR Contact: 10/25/2023  
Next Scheduled EDR Contact: 02/12/2024  
Data Release Frequency: Quarterly

## SAN FRANCISCO COUNTY:

### SAN FRANCISCO MAHER: Maher Ordinance Property Listing

a listing of properties that fall within a Maher Ordinance, for all of San Francisco

Date of Government Version: 07/17/2023  
Date Data Arrived at EDR: 07/18/2023  
Date Made Active in Reports: 10/05/2023  
Number of Days to Update: 79

Source: San Francisco Planning  
Telephone: 628-652-7483  
Last EDR Contact: 10/17/2023  
Next Scheduled EDR Contact: 01/29/2024  
Data Release Frequency: Varies

## SAN JOAQUIN COUNTY:

### UST SAN JOAQUIN: San Joaquin Co. UST

A listing of underground storage tank locations in San Joaquin county.

Date of Government Version: 06/22/2018  
Date Data Arrived at EDR: 06/26/2018  
Date Made Active in Reports: 07/11/2018  
Number of Days to Update: 15

Source: Environmental Health Department  
Telephone: N/A  
Last EDR Contact: 09/07/2023  
Next Scheduled EDR Contact: 12/25/2023  
Data Release Frequency: Semi-Annually

## SAN LUIS OBISPO COUNTY:

### CUPA SAN LUIS OBISPO: CUPA Facility List Cupa Facility List.

Date of Government Version: 08/09/2023  
Date Data Arrived at EDR: 08/10/2023  
Date Made Active in Reports: 10/27/2023  
Number of Days to Update: 78

Source: San Luis Obispo County Public Health Department  
Telephone: 805-781-5596  
Last EDR Contact: 11/08/2023  
Next Scheduled EDR Contact: 02/26/2024  
Data Release Frequency: Varies

## SAN MATEO COUNTY:

### BI SAN MATEO: Business Inventory

List includes Hazardous Materials Business Plan, hazardous waste generators, and underground storage tanks.

Date of Government Version: 02/20/2020  
Date Data Arrived at EDR: 02/20/2020  
Date Made Active in Reports: 04/24/2020  
Number of Days to Update: 64

Source: San Mateo County Environmental Health Services Division  
Telephone: 650-363-1921  
Last EDR Contact: 09/08/2023  
Next Scheduled EDR Contact: 12/18/2023  
Data Release Frequency: Annually

# GOVERNMENT RECORDS SEARCHED / DATA CURRENCY TRACKING

## LUST SAN MATEO: Fuel Leak List

A listing of leaking underground storage tank sites located in San Mateo county.

Date of Government Version: 03/29/2019  
Date Data Arrived at EDR: 03/29/2019  
Date Made Active in Reports: 05/29/2019  
Number of Days to Update: 61

Source: San Mateo County Environmental Health Services Division  
Telephone: 650-363-1921  
Last EDR Contact: 08/29/2023  
Next Scheduled EDR Contact: 12/18/2023  
Data Release Frequency: Semi-Annually

## SANTA BARBARA COUNTY:

### CUPA SANTA BARBARA: CUPA Facility Listing

CUPA Program Listing from the Environmental Health Services division.

Date of Government Version: 09/08/2011  
Date Data Arrived at EDR: 09/09/2011  
Date Made Active in Reports: 10/07/2011  
Number of Days to Update: 28

Source: Santa Barbara County Public Health Department  
Telephone: 805-686-8167  
Last EDR Contact: 11/08/2023  
Next Scheduled EDR Contact: 02/26/2024  
Data Release Frequency: No Update Planned

## SANTA CLARA COUNTY:

### CUPA SANTA CLARA: Cupa Facility List

Cupa facility list

Date of Government Version: 05/10/2023  
Date Data Arrived at EDR: 05/11/2023  
Date Made Active in Reports: 07/31/2023  
Number of Days to Update: 81

Source: Department of Environmental Health  
Telephone: 408-918-1973  
Last EDR Contact: 10/31/2023  
Next Scheduled EDR Contact: 02/26/2024  
Data Release Frequency: Varies

### HIST LUST SANTA CLARA: HIST LUST - Fuel Leak Site Activity Report

A listing of open and closed leaking underground storage tanks. This listing is no longer updated by the county. Leaking underground storage tanks are now handled by the Department of Environmental Health.

Date of Government Version: 03/29/2005  
Date Data Arrived at EDR: 03/30/2005  
Date Made Active in Reports: 04/21/2005  
Number of Days to Update: 22

Source: Santa Clara Valley Water District  
Telephone: 408-265-2600  
Last EDR Contact: 03/23/2009  
Next Scheduled EDR Contact: 06/22/2009  
Data Release Frequency: No Update Planned

### LUST SANTA CLARA: LOP Listing

A listing of leaking underground storage tanks located in Santa Clara county.

Date of Government Version: 03/03/2014  
Date Data Arrived at EDR: 03/05/2014  
Date Made Active in Reports: 03/18/2014  
Number of Days to Update: 13

Source: Department of Environmental Health  
Telephone: 408-918-3417  
Last EDR Contact: 08/15/2023  
Next Scheduled EDR Contact: 12/04/2023  
Data Release Frequency: No Update Planned

## SANTA CRUZ COUNTY:

### CUPA SANTA CRUZ: CUPA Facility List

CUPA facility listing.

Date of Government Version: 01/21/2017  
Date Data Arrived at EDR: 02/22/2017  
Date Made Active in Reports: 05/23/2017  
Number of Days to Update: 90

Source: Santa Cruz County Environmental Health  
Telephone: 831-464-2761  
Last EDR Contact: 11/08/2023  
Next Scheduled EDR Contact: 02/26/2024  
Data Release Frequency: Varies

## SHASTA COUNTY:



# GOVERNMENT RECORDS SEARCHED / DATA CURRENCY TRACKING

## CUPA SHASTA: CUPA Facility List Cupa Facility List.

Date of Government Version: 06/15/2017  
Date Data Arrived at EDR: 06/19/2017  
Date Made Active in Reports: 08/09/2017  
Number of Days to Update: 51

Source: Shasta County Department of Resource Management  
Telephone: 530-225-5789  
Last EDR Contact: 11/08/2023  
Next Scheduled EDR Contact: 02/26/2024  
Data Release Frequency: Varies

## SOLANO COUNTY:

### LUST SOLANO: Leaking Underground Storage Tanks

A listing of leaking underground storage tank sites located in Solano county.

Date of Government Version: 06/04/2019  
Date Data Arrived at EDR: 06/06/2019  
Date Made Active in Reports: 08/13/2019  
Number of Days to Update: 68

Source: Solano County Department of Environmental Management  
Telephone: 707-784-6770  
Last EDR Contact: 08/22/2023  
Next Scheduled EDR Contact: 12/11/2023  
Data Release Frequency: Quarterly

### UST SOLANO: Underground Storage Tanks

Underground storage tank sites located in Solano county.

Date of Government Version: 09/15/2021  
Date Data Arrived at EDR: 09/16/2021  
Date Made Active in Reports: 12/09/2021  
Number of Days to Update: 84

Source: Solano County Department of Environmental Management  
Telephone: 707-784-6770  
Last EDR Contact: 08/22/2023  
Next Scheduled EDR Contact: 12/11/2023  
Data Release Frequency: Quarterly

## SONOMA COUNTY:

### CUPA SONOMA: Cupa Facility List Cupa Facility list

Date of Government Version: 07/02/2021  
Date Data Arrived at EDR: 07/06/2021  
Date Made Active in Reports: 07/14/2021  
Number of Days to Update: 8

Source: County of Sonoma Fire & Emergency Services Department  
Telephone: 707-565-1174  
Last EDR Contact: 09/12/2023  
Next Scheduled EDR Contact: 01/01/2024  
Data Release Frequency: Varies

### LUST SONOMA: Leaking Underground Storage Tank Sites

A listing of leaking underground storage tank sites located in Sonoma county.

Date of Government Version: 06/30/2021  
Date Data Arrived at EDR: 06/30/2021  
Date Made Active in Reports: 09/24/2021  
Number of Days to Update: 86

Source: Department of Health Services  
Telephone: 707-565-6565  
Last EDR Contact: 09/12/2023  
Next Scheduled EDR Contact: 01/01/2024  
Data Release Frequency: Quarterly

## STANISLAUS COUNTY:

### CUPA STANISLAUS: CUPA Facility List Cupa facility list

Date of Government Version: 02/08/2022  
Date Data Arrived at EDR: 02/10/2022  
Date Made Active in Reports: 05/04/2022  
Number of Days to Update: 83

Source: Stanislaus County Department of Environmental Protection  
Telephone: 209-525-6751  
Last EDR Contact: 10/04/2023  
Next Scheduled EDR Contact: 01/22/2024  
Data Release Frequency: Varies

## SUTTER COUNTY:

# GOVERNMENT RECORDS SEARCHED / DATA CURRENCY TRACKING

## UST SUTTER: Underground Storage Tanks

Underground storage tank sites located in Sutter county.

Date of Government Version: 08/03/2023  
Date Data Arrived at EDR: 08/24/2023  
Date Made Active in Reports: 09/12/2023  
Number of Days to Update: 19

Source: Sutter County Environmental Health Services  
Telephone: 530-822-7500  
Last EDR Contact: 08/22/2023  
Next Scheduled EDR Contact: 12/11/2023  
Data Release Frequency: Semi-Annually

## TEHAMA COUNTY:

### CUPA TEHAMA: CUPA Facility List

Cupa facilities

Date of Government Version: 08/01/2023  
Date Data Arrived at EDR: 08/02/2023  
Date Made Active in Reports: 10/19/2023  
Number of Days to Update: 78

Source: Tehama County Department of Environmental Health  
Telephone: 530-527-8020  
Last EDR Contact: 11/08/2023  
Next Scheduled EDR Contact: 02/12/2024  
Data Release Frequency: Varies

## TRINITY COUNTY:

### CUPA TRINITY: CUPA Facility List

Cupa facility list

Date of Government Version: 07/11/2023  
Date Data Arrived at EDR: 07/12/2023  
Date Made Active in Reports: 09/26/2023  
Number of Days to Update: 76

Source: Department of Toxic Substances Control  
Telephone: 760-352-0381  
Last EDR Contact: 10/10/2023  
Next Scheduled EDR Contact: 01/29/2024  
Data Release Frequency: Varies

## TULARE COUNTY:

### CUPA TULARE: CUPA Facility List

Cupa program facilities

Date of Government Version: 10/07/2022  
Date Data Arrived at EDR: 10/07/2022  
Date Made Active in Reports: 12/21/2022  
Number of Days to Update: 75

Source: Tulare County Environmental Health Services Division  
Telephone: 559-624-7400  
Last EDR Contact: 10/25/2023  
Next Scheduled EDR Contact: 02/12/2024  
Data Release Frequency: Varies

## TUOLUMNE COUNTY:

### CUPA TUOLUMNE: CUPA Facility List

Cupa facility list

Date of Government Version: 04/23/2018  
Date Data Arrived at EDR: 04/25/2018  
Date Made Active in Reports: 06/25/2018  
Number of Days to Update: 61

Source: Division of Environmental Health  
Telephone: 209-533-5633  
Last EDR Contact: 10/10/2023  
Next Scheduled EDR Contact: 01/29/2024  
Data Release Frequency: Varies

## VENTURA COUNTY:

# GOVERNMENT RECORDS SEARCHED / DATA CURRENCY TRACKING

## BWT VENTURA: Business Plan, Hazardous Waste Producers, and Operating Underground Tanks

The BWT list indicates by site address whether the Environmental Health Division has Business Plan (B), Waste Producer (W), and/or Underground Tank (T) information.

Date of Government Version: 06/26/2023	Source: Ventura County Environmental Health Division
Date Data Arrived at EDR: 07/20/2023	Telephone: 805-654-2813
Date Made Active in Reports: 10/03/2023	Last EDR Contact: 10/16/2023
Number of Days to Update: 75	Next Scheduled EDR Contact: 01/29/2024
	Data Release Frequency: Quarterly

## LF VENTURA: Inventory of Illegal Abandoned and Inactive Sites

Ventura County Inventory of Closed, Illegal Abandoned, and Inactive Sites.

Date of Government Version: 12/01/2011	Source: Environmental Health Division
Date Data Arrived at EDR: 12/01/2011	Telephone: 805-654-2813
Date Made Active in Reports: 01/19/2012	Last EDR Contact: 09/21/2023
Number of Days to Update: 49	Next Scheduled EDR Contact: 01/08/2024
	Data Release Frequency: No Update Planned

## LUST VENTURA: Listing of Underground Tank Cleanup Sites

Ventura County Underground Storage Tank Cleanup Sites (LUST).

Date of Government Version: 05/29/2008	Source: Environmental Health Division
Date Data Arrived at EDR: 06/24/2008	Telephone: 805-654-2813
Date Made Active in Reports: 07/31/2008	Last EDR Contact: 11/02/2023
Number of Days to Update: 37	Next Scheduled EDR Contact: 02/19/2024
	Data Release Frequency: No Update Planned

## MED WASTE VENTURA: Medical Waste Program List

To protect public health and safety and the environment from potential exposure to disease causing agents, the Environmental Health Division Medical Waste Program regulates the generation, handling, storage, treatment and disposal of medical waste throughout the County.

Date of Government Version: 06/26/2023	Source: Ventura County Resource Management Agency
Date Data Arrived at EDR: 07/25/2023	Telephone: 805-654-2813
Date Made Active in Reports: 10/13/2023	Last EDR Contact: 10/16/2023
Number of Days to Update: 80	Next Scheduled EDR Contact: 01/29/2024
	Data Release Frequency: Quarterly

## UST VENTURA: Underground Tank Closed Sites List

Ventura County Operating Underground Storage Tank Sites (UST)/Underground Tank Closed Sites List.

Date of Government Version: 05/26/2023	Source: Environmental Health Division
Date Data Arrived at EDR: 06/02/2023	Telephone: 805-654-2813
Date Made Active in Reports: 06/14/2023	Last EDR Contact: 09/06/2023
Number of Days to Update: 12	Next Scheduled EDR Contact: 12/18/2023
	Data Release Frequency: Quarterly

## YOLO COUNTY:

### UST YOLO: Underground Storage Tank Comprehensive Facility Report

Underground storage tank sites located in Yolo county.

Date of Government Version: 04/03/2023	Source: Yolo County Department of Health
Date Data Arrived at EDR: 04/18/2023	Telephone: 530-666-8646
Date Made Active in Reports: 06/13/2023	Last EDR Contact: 09/21/2023
Number of Days to Update: 56	Next Scheduled EDR Contact: 01/08/2024
	Data Release Frequency: Annually

## YUBA COUNTY:

# GOVERNMENT RECORDS SEARCHED / DATA CURRENCY TRACKING

## CUPA YUBA: CUPA Facility List

CUPA facility listing for Yuba County.

Date of Government Version: 07/24/2023  
Date Data Arrived at EDR: 07/26/2023  
Date Made Active in Reports: 10/11/2023  
Number of Days to Update: 77

Source: Yuba County Environmental Health Department  
Telephone: 530-749-7523  
Last EDR Contact: 10/20/2023  
Next Scheduled EDR Contact: 02/05/2024  
Data Release Frequency: Varies

## OTHER DATABASE(S)

Depending on the geographic area covered by this report, the data provided in these specialty databases may or may not be complete. For example, the existence of wetlands information data in a specific report does not mean that all wetlands in the area covered by the report are included. Moreover, the absence of any reported wetlands information does not necessarily mean that wetlands do not exist in the area covered by the report.

## CT MANIFEST: Hazardous Waste Manifest Data

Facility and manifest data. Manifest is a document that lists and tracks hazardous waste from the generator through transporters to a tsd facility.

Date of Government Version: 08/07/2023  
Date Data Arrived at EDR: 08/08/2023  
Date Made Active in Reports: 10/24/2023  
Number of Days to Update: 77

Source: Department of Energy & Environmental Protection  
Telephone: 860-424-3375  
Last EDR Contact: 11/07/2023  
Next Scheduled EDR Contact: 02/19/2024  
Data Release Frequency: No Update Planned

## NJ MANIFEST: Manifest Information

Hazardous waste manifest information.

Date of Government Version: 12/31/2018  
Date Data Arrived at EDR: 04/10/2019  
Date Made Active in Reports: 05/16/2019  
Number of Days to Update: 36

Source: Department of Environmental Protection  
Telephone: N/A  
Last EDR Contact: 09/28/2023  
Next Scheduled EDR Contact: 01/15/2024  
Data Release Frequency: Annually

## NY MANIFEST: Facility and Manifest Data

Manifest is a document that lists and tracks hazardous waste from the generator through transporters to a TSD facility.

Date of Government Version: 01/01/2019  
Date Data Arrived at EDR: 10/29/2021  
Date Made Active in Reports: 01/19/2022  
Number of Days to Update: 82

Source: Department of Environmental Conservation  
Telephone: 518-402-8651  
Last EDR Contact: 10/28/2023  
Next Scheduled EDR Contact: 02/05/2024  
Data Release Frequency: Quarterly

## PA MANIFEST: Manifest Information

Hazardous waste manifest information.

Date of Government Version: 06/30/2018  
Date Data Arrived at EDR: 07/19/2019  
Date Made Active in Reports: 09/10/2019  
Number of Days to Update: 53

Source: Department of Environmental Protection  
Telephone: 717-783-8990  
Last EDR Contact: 10/05/2023  
Next Scheduled EDR Contact: 01/22/2024  
Data Release Frequency: Annually

## RI MANIFEST: Manifest information

Hazardous waste manifest information

Date of Government Version: 12/31/2020  
Date Data Arrived at EDR: 11/30/2021  
Date Made Active in Reports: 02/18/2022  
Number of Days to Update: 80

Source: Department of Environmental Management  
Telephone: 401-222-2797  
Last EDR Contact: 11/09/2022  
Next Scheduled EDR Contact: 02/26/2024  
Data Release Frequency: Annually

# GOVERNMENT RECORDS SEARCHED / DATA CURRENCY TRACKING

## WI MANIFEST: Manifest Information

Hazardous waste manifest information.

Date of Government Version: 05/31/2018  
Date Data Arrived at EDR: 06/19/2019  
Date Made Active in Reports: 09/03/2019  
Number of Days to Update: 76

Source: Department of Natural Resources  
Telephone: N/A  
Last EDR Contact: 08/30/2023  
Next Scheduled EDR Contact: 12/18/2023  
Data Release Frequency: Annually

## Oil/Gas Pipelines

Source: Endeavor Business Media

Petroleum Bundle (Crude Oil, Refined Products, Petrochemicals, Gas Liquids (LPG/NGL), and Specialty Gases (Miscellaneous)) N = Natural Gas Bundle (Natural Gas, Gas Liquids (LPG/NGL), and Specialty Gases (Miscellaneous)). This map includes information copyrighted by Endeavor Business Media. This information is provided on a best effort basis and Endeavor Business Media does not guarantee its accuracy nor warrant its fitness for any particular purpose. Such information has been reprinted with the permission of Endeavor Business Media.

## Electric Power Transmission Line Data

Source: Endeavor Business Media

This map includes information copyrighted by Endeavor Business Media. This information is provided on a best effort basis and Endeavor Business Media does not guarantee its accuracy nor warrant its fitness for any particular purpose. Such information has been reprinted with the permission of Endeavor Business Media.

**Sensitive Receptors:** There are individuals deemed sensitive receptors due to their fragile immune systems and special sensitivity to environmental discharges. These sensitive receptors typically include the elderly, the sick, and children. While the location of all sensitive receptors cannot be determined, EDR indicates those buildings and facilities - schools, daycares, hospitals, medical centers, and nursing homes - where individuals who are sensitive receptors are likely to be located.

## AHA Hospitals:

Source: American Hospital Association, Inc.

Telephone: 312-280-5991

The database includes a listing of hospitals based on the American Hospital Association's annual survey of hospitals.

## Medical Centers: Provider of Services Listing

Source: Centers for Medicare & Medicaid Services

Telephone: 410-786-3000

A listing of hospitals with Medicare provider number, produced by Centers of Medicare & Medicaid Services, a federal agency within the U.S. Department of Health and Human Services.

## Nursing Homes

Source: National Institutes of Health

Telephone: 301-594-6248

Information on Medicare and Medicaid certified nursing homes in the United States.

## Public Schools

Source: National Center for Education Statistics

Telephone: 202-502-7300

The National Center for Education Statistics' primary database on elementary and secondary public education in the United States. It is a comprehensive, annual, national statistical database of all public elementary and secondary schools and school districts, which contains data that are comparable across all states.

## Private Schools

Source: National Center for Education Statistics

Telephone: 202-502-7300

The National Center for Education Statistics' primary database on private school locations in the United States.

## Daycare Centers: Licensed Facilities

Source: Department of Social Services

Telephone: 916-657-4041

**Flood Zone Data:** This data was obtained from the Federal Emergency Management Agency (FEMA). It depicts 100-year and 500-year flood zones as defined by FEMA. It includes the National Flood Hazard Layer (NFHL) which incorporates Flood Insurance Rate Map (FIRM) data and Q3 data from FEMA in areas not covered by NFHL.

Source: FEMA

Telephone: 877-336-2627

Date of Government Version: 2003, 2015

## GOVERNMENT RECORDS SEARCHED / DATA CURRENCY TRACKING

NWI: National Wetlands Inventory. This data, available in select counties across the country, was obtained by EDR in 2002, 2005, 2010 and 2015 from the U.S. Fish and Wildlife Service.

State Wetlands Data: Wetland Inventory  
Source: Department of Fish and Wildlife  
Telephone: 916-445-0411

Current USGS 7.5 Minute Topographic Map  
Source: U.S. Geological Survey

### **STREET AND ADDRESS INFORMATION**

© 2015 TomTom North America, Inc. All rights reserved. This material is proprietary and the subject of copyright protection and other intellectual property rights owned by or licensed to Tele Atlas North America, Inc. The use of this material is subject to the terms of a license agreement. You will be held liable for any unauthorized copying or disclosure of this material.

## GEOCHECK® - PHYSICAL SETTING SOURCE ADDENDUM

### TARGET PROPERTY ADDRESS

CAPSTONE EQUITIES OCEANSIDE SITE  
NOT REPORTED  
OCEANSIDE, CA 92056

### TARGET PROPERTY COORDINATES

Latitude (North): 33.202283 - 33° 12' 8.22"  
Longitude (West): 117.291939 - 117° 17' 30.98"  
Universal Tranverse Mercator: Zone 11  
UTM X (Meters): 472790.0  
UTM Y (Meters): 3673558.5  
Elevation: 229 ft. above sea level

### USGS TOPOGRAPHIC MAP

Target Property Map: 50005844 SAN LUIS REY, CA  
Version Date: 2022

EDR's GeoCheck Physical Setting Source Addendum is provided to assist the environmental professional in forming an opinion about the impact of potential contaminant migration.

Assessment of the impact of contaminant migration generally has two principle investigative components:

1. Groundwater flow direction, and
2. Groundwater flow velocity.

Groundwater flow direction may be impacted by surface topography, hydrology, hydrogeology, characteristics of the soil, and nearby wells. Groundwater flow velocity is generally impacted by the nature of the geologic strata.

# GEOCHECK® - PHYSICAL SETTING SOURCE SUMMARY

## GROUNDWATER FLOW DIRECTION INFORMATION

Groundwater flow direction for a particular site is best determined by a qualified environmental professional using site-specific well data. If such data is not reasonably ascertainable, it may be necessary to rely on other sources of information, such as surface topographic information, hydrologic information, hydrogeologic data collected on nearby properties, and regional groundwater flow information (from deep aquifers).

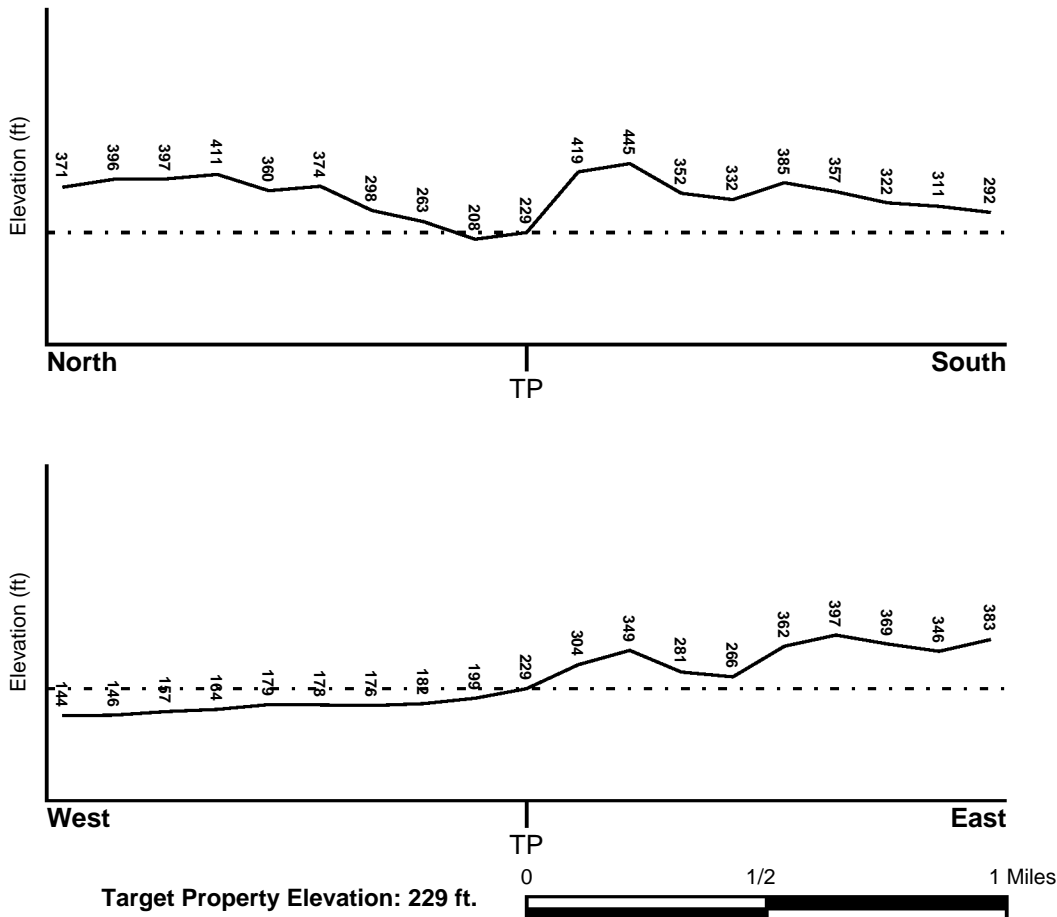
## TOPOGRAPHIC INFORMATION

Surface topography may be indicative of the direction of surficial groundwater flow. This information can be used to assist the environmental professional in forming an opinion about the impact of nearby contaminated properties or, should contamination exist on the target property, what downgradient sites might be impacted.

## TARGET PROPERTY TOPOGRAPHY

General Topographic Gradient: General NW

## SURROUNDING TOPOGRAPHY: ELEVATION PROFILES



Source: Topography has been determined from the USGS 7.5' Digital Elevation Model and should be evaluated on a relative (not an absolute) basis. Relative elevation information between sites of close proximity should be field verified.



# GEOCHECK® - PHYSICAL SETTING SOURCE SUMMARY

## HYDROLOGIC INFORMATION

Surface water can act as a hydrologic barrier to groundwater flow. Such hydrologic information can be used to assist the environmental professional in forming an opinion about the impact of nearby contaminated properties or, should contamination exist on the target property, what downgradient sites might be impacted.

Refer to the Physical Setting Source Map following this summary for hydrologic information (major waterways and bodies of water).

## **FEMA FLOOD ZONE**

<u>Flood Plain Panel at Target Property</u>	<u>FEMA Source Type</u>
06073C0758G	FEMA FIRM Flood data
<u>Additional Panels in search area:</u>	<u>FEMA Source Type</u>
06073C0759G	FEMA FIRM Flood data

## **NATIONAL WETLAND INVENTORY**

<u>NWI Quad at Target Property</u>	<u>NWI Electronic Data Coverage</u>
SAN LUIS REY	YES - refer to the Overview Map and Detail Map

## HYDROGEOLOGIC INFORMATION

Hydrogeologic information obtained by installation of wells on a specific site can often be an indicator of groundwater flow direction in the immediate area. Such hydrogeologic information can be used to assist the environmental professional in forming an opinion about the impact of nearby contaminated properties or, should contamination exist on the target property, what downgradient sites might be impacted.

### ***Site-Specific Hydrogeological Data\*:***

Search Radius:	1.25 miles
Status:	Not found

## **AQUIFLOW®**

Search Radius: 1.000 Mile.

EDR has developed the AQUIFLOW Information System to provide data on the general direction of groundwater flow at specific points. EDR has reviewed reports submitted by environmental professionals to regulatory authorities at select sites and has extracted the date of the report, groundwater flow direction as determined hydrogeologically, and the depth to water table.

<u>MAP ID</u>	<u>LOCATION FROM TP</u>	<u>GENERAL DIRECTION GROUNDWATER FLOW</u>
Not Reported		

## GEOCHECK® - PHYSICAL SETTING SOURCE SUMMARY

### GROUNDWATER FLOW VELOCITY INFORMATION

Groundwater flow velocity information for a particular site is best determined by a qualified environmental professional using site specific geologic and soil strata data. If such data are not reasonably ascertainable, it may be necessary to rely on other sources of information, including geologic age identification, rock stratigraphic unit and soil characteristics data collected on nearby properties and regional soil information. In general, contaminant plumes move more quickly through sandy-gravelly types of soils than silty-clayey types of soils.

### GEOLOGIC INFORMATION IN GENERAL AREA OF TARGET PROPERTY

Geologic information can be used by the environmental professional in forming an opinion about the relative speed at which contaminant migration may be occurring.

#### ROCK STRATIGRAPHIC UNIT

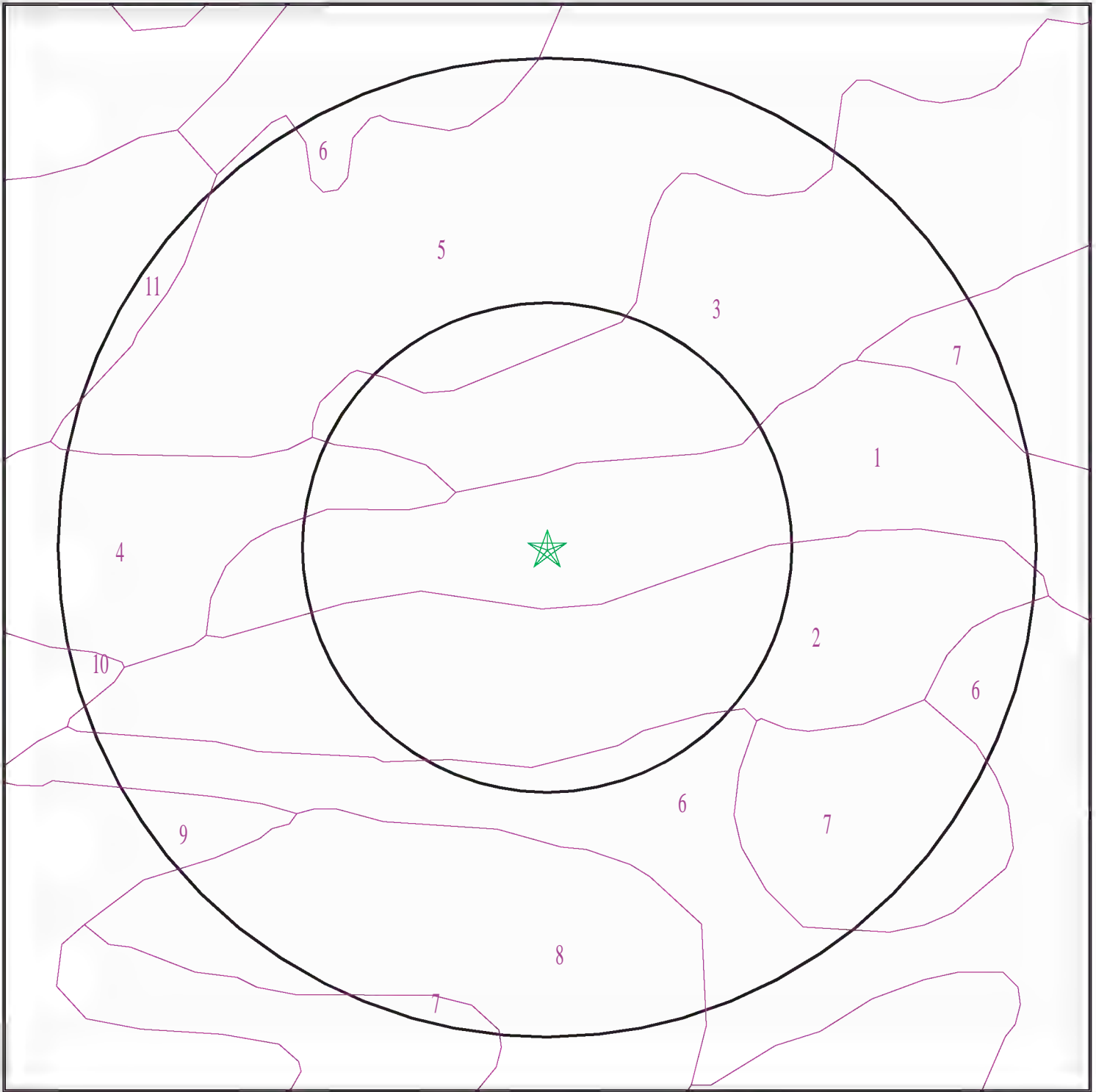
Era:	Cenozoic
System:	Tertiary
Series:	Eocene
Code:	Te (decoded above as Era, System & Series)

#### GEOLOGIC AGE IDENTIFICATION


Category: Stratified Sequence

Geologic Age and Rock Stratigraphic Unit Source: P.G. Schruben, R.E. Arndt and W.J. Bawiec, Geology of the Conterminous U.S. at 1:2,500,000 Scale - a digital representation of the 1974 P.B. King and H.M. Beikman Map, USGS Digital Data Series DDS - 11 (1994).

# SSURGO SOIL MAP - 7496275.2s



- ★ Target Property
- SSURGO Soil
- Water



SITE NAME: Capstone Equities Oceanside Site  
ADDRESS: Not Reported  
OCEANSIDE CA 92056  
LAT/LONG: 33.202283 / 117.291939

CLIENT: Environmental Solutions  
CONTACT: Mike Rezvani  
INQUIRY #: 7496275.2s  
DATE: November 13, 2023 4:50 pm

# GEOCHECK® - PHYSICAL SETTING SOURCE SUMMARY

## DOMINANT SOIL COMPOSITION IN GENERAL AREA OF TARGET PROPERTY

The U.S. Department of Agriculture's (USDA) Soil Conservation Service (SCS) leads the National Cooperative Soil Survey (NCSS) and is responsible for collecting, storing, maintaining and distributing soil survey information for privately owned lands in the United States. A soil map in a soil survey is a representation of soil patterns in a landscape. The following information is based on Soil Conservation Service SSURGO data.

### Soil Map ID: 1

Soil Component Name: LAS FLORES

Soil Surface Texture: loamy fine sand

Hydrologic Group: Class D - Very slow infiltration rates. Soils are clayey, have a high water table, or are shallow to an impervious layer.

Soil Drainage Class: Moderately well drained

Hydric Status: Not hydric

Corrosion Potential - Uncoated Steel: High

Depth to Bedrock Min: > 0 inches

Depth to Watertable Min: > 0 inches

Soil Layer Information							
Layer	Boundary		Soil Texture Class	Classification		Saturated hydraulic conductivity micro m/sec	Soil Reaction (pH)
	Upper	Lower		AASHTO Group	Unified Soil		
1	0 inches	14 inches	loamy fine sand	Granular materials (35 pct. or less passing No. 200), Silty, or Clayey Gravel and Sand.	Not reported	Max: Min:	Max: Min:
2	14 inches	22 inches	sandy clay	Granular materials (35 pct. or less passing No. 200), Silty, or Clayey Gravel and Sand.	Not reported	Max: Min:	Max: Min:
3	22 inches	38 inches	sandy clay	Granular materials (35 pct. or less passing No. 200), Silty, or Clayey Gravel and Sand.	Not reported	Max: Min:	Max: Min:

## GEOCHECK® - PHYSICAL SETTING SOURCE SUMMARY

Soil Layer Information							
Layer	Boundary		Soil Texture Class	Classification		Saturated hydraulic conductivity micro m/sec	Soil Reaction (pH)
	Upper	Lower		AASHTO Group	Unified Soil		
4	38 inches	48 inches	loamy coarse sand	Granular materials (35 pct. or less passing No. 200), Silty, or Clayey Gravel and Sand.	Not reported	Max: Min:	Max: Min:
5	48 inches	51 inches	weathered bedrock	Granular materials (35 pct. or less passing No. 200), Silty, or Clayey Gravel and Sand.	Not reported	Max: Min:	Max: Min:

**Soil Map ID: 2**

Soil Component Name: GAVIOTA

Soil Surface Texture: fine sandy loam

Hydrologic Group: Class D - Very slow infiltration rates. Soils are clayey, have a high water table, or are shallow to an impervious layer.

Soil Drainage Class: Well drained

Hydric Status: Not hydric

Corrosion Potential - Uncoated Steel: Moderate

Depth to Bedrock Min: > 41 inches

Depth to Watertable Min: > 0 inches

Soil Layer Information							
Layer	Boundary		Soil Texture Class	Classification		Saturated hydraulic conductivity micro m/sec	Soil Reaction (pH)
	Upper	Lower		AASHTO Group	Unified Soil		
1	0 inches	16 inches	fine sandy loam	Silt-Clay Materials (more than 35 pct. passing No. 200), Silty Soils.	Not reported	Max: Min:	Max: Min:

## GEOCHECK® - PHYSICAL SETTING SOURCE SUMMARY

Soil Layer Information							
Layer	Boundary		Soil Texture Class	Classification		Saturated hydraulic conductivity micro m/sec	Soil Reaction (pH)
	Upper	Lower		AASHTO Group	Unified Soil		
2	16 inches	20 inches	unweathered bedrock	Silt-Clay Materials (more than 35 pct. passing No. 200), Silty Soils.	Not reported	Max: Min:	Max: Min:

### Soil Map ID: 3

Soil Component Name: CORRALITOS

Soil Surface Texture: loamy sand

Hydrologic Group: Class A - High infiltration rates. Soils are deep, well drained to excessively drained sands and gravels.

Soil Drainage Class: Somewhat excessively drained

Hydric Status: Partially hydric

Corrosion Potential - Uncoated Steel: Moderate

Depth to Bedrock Min: > 0 inches

Depth to Watertable Min: > 0 inches

Soil Layer Information							
Layer	Boundary		Soil Texture Class	Classification		Saturated hydraulic conductivity micro m/sec	Soil Reaction (pH)
	Upper	Lower		AASHTO Group	Unified Soil		
1	0 inches	11 inches	loamy sand	Granular materials (35 pct. or less passing No. 200), Silty, or Clayey Gravel and Sand.	COARSE-GRAINED SOILS, Sands, Clean Sands, Poorly graded sand. COARSE-GRAINED SOILS, Sands, Sands with fines, Silty Sand.	Max: 141 Min: 42	Max: 7.3 Min: 6.6
2	11 inches	42 inches	loamy fine sand	Granular materials (35 pct. or less passing No. 200), Silty, or Clayey Gravel and Sand.	COARSE-GRAINED SOILS, Sands, Clean Sands, Poorly graded sand. COARSE-GRAINED SOILS, Sands, Sands with fines, Silty Sand.	Max: 141 Min: 42	Max: 7.3 Min: 6.6

## GEOCHECK® - PHYSICAL SETTING SOURCE SUMMARY

Soil Layer Information							
Layer	Boundary		Soil Texture Class	Classification		Saturated hydraulic conductivity micro m/sec	Soil Reaction (pH)
	Upper	Lower		AASHTO Group	Unified Soil		
3	42 inches	72 inches	sand	Granular materials (35 pct. or less passing No. 200), Silty, or Clayey Gravel and Sand.	COARSE-GRAINED SOILS, Sands, Clean Sands, Poorly graded sand. COARSE-GRAINED SOILS, Sands, Sands with fines, Silty Sand.	Max: 141 Min: 42	Max: 7.3 Min: 6.6

### Soil Map ID: 4

Soil Component Name: SALINAS

Soil Surface Texture: clay loam

Hydrologic Group: Class B - Moderate infiltration rates. Deep and moderately deep, moderately well and well drained soils with moderately coarse textures.

Soil Drainage Class: Well drained

Hydric Status: Not hydric

Corrosion Potential - Uncoated Steel: High

Depth to Bedrock Min: > 0 inches

Depth to Watertable Min: > 0 inches

Soil Layer Information							
Layer	Boundary		Soil Texture Class	Classification		Saturated hydraulic conductivity micro m/sec	Soil Reaction (pH)
	Upper	Lower		AASHTO Group	Unified Soil		
1	0 inches	22 inches	clay loam	Silt-Clay Materials (more than 35 pct. passing No. 200), Clayey Soils.	FINE-GRAINED SOILS, Silts and Clays (liquid limit less than 50%), Lean Clay	Max: 4 Min: 1.4	Max: 8.4 Min: 7.9

## GEOCHECK® - PHYSICAL SETTING SOURCE SUMMARY

Soil Layer Information							
Layer	Boundary		Soil Texture Class	Classification		Saturated hydraulic conductivity micro m/sec	Soil Reaction (pH)
	Upper	Lower		AASHTO Group	Unified Soil		
2	22 inches	46 inches	clay loam	Silt-Clay Materials (more than 35 pct. passing No. 200), Clayey Soils.	FINE-GRAINED SOILS, Silts and Clays (liquid limit less than 50%), Lean Clay Soils.	Max: 4 Min: 1.4	Max: 8.4 Min: 7.9
3	46 inches	64 inches	loam	Silt-Clay Materials (more than 35 pct. passing No. 200), Clayey Soils.	FINE-GRAINED SOILS, Silts and Clays (liquid limit less than 50%), Lean Clay Soils.	Max: 4 Min: 1.4	Max: 8.4 Min: 7.9

**Soil Map ID: 5**

Soil Component Name: DIABLO

Soil Surface Texture: clay

Hydrologic Group: Class D - Very slow infiltration rates. Soils are clayey, have a high water table, or are shallow to an impervious layer.

Soil Drainage Class: Well drained

Hydric Status: Not hydric

Corrosion Potential - Uncoated Steel: High

Depth to Bedrock Min: > 0 inches

Depth to Watertable Min: > 0 inches

Soil Layer Information							
Layer	Boundary		Soil Texture Class	Classification		Saturated hydraulic conductivity micro m/sec	Soil Reaction (pH)
	Upper	Lower		AASHTO Group	Unified Soil		
1	0 inches	14 inches	clay	Silt-Clay Materials (more than 35 pct. passing No. 200), Clayey Soils.	Not reported	Max: Min:	Max: Min:



## GEOCHECK® - PHYSICAL SETTING SOURCE SUMMARY

Soil Layer Information							
Layer	Boundary		Soil Texture Class	Classification		Saturated hydraulic conductivity micro m/sec	Soil Reaction (pH)
	Upper	Lower		AASHTO Group	Unified Soil		
2	14 inches	31 inches	clay	Silt-Clay Materials (more than 35 pct. passing No. 200), Clayey Soils.	Not reported	Max: Min:	Max: Min:
3	31 inches	35 inches	weathered bedrock	Silt-Clay Materials (more than 35 pct. passing No. 200), Clayey Soils.	Not reported	Max: Min:	Max: Min:

**Soil Map ID: 6**

Soil Component Name: LAS FLORES

Soil Surface Texture: loamy fine sand

Hydrologic Group: Class D - Very slow infiltration rates. Soils are clayey, have a high water table, or are shallow to an impervious layer.

Soil Drainage Class: Moderately well drained

Hydric Status: Partially hydric

Corrosion Potential - Uncoated Steel: High

Depth to Bedrock Min: > 0 inches

Depth to Watertable Min: > 0 inches

Soil Layer Information							
Layer	Boundary		Soil Texture Class	Classification		Saturated hydraulic conductivity micro m/sec	Soil Reaction (pH)
	Upper	Lower		AASHTO Group	Unified Soil		
1	0 inches	14 inches	loamy fine sand	Granular materials (35 pct. or less passing No. 200), Silty, or Clayey Gravel and Sand.	Not reported	Max: Min:	Max: Min:

## GEOCHECK® - PHYSICAL SETTING SOURCE SUMMARY

Soil Layer Information							
Layer	Boundary		Soil Texture Class	Classification		Saturated hydraulic conductivity micro m/sec	Soil Reaction (pH)
	Upper	Lower		AASHTO Group	Unified Soil		
2	14 inches	22 inches	sandy clay	Granular materials (35 pct. or less passing No. 200), Silty, or Clayey Gravel and Sand.	Not reported	Max: Min:	Max: Min:
3	22 inches	38 inches	sandy clay	Granular materials (35 pct. or less passing No. 200), Silty, or Clayey Gravel and Sand.	Not reported	Max: Min:	Max: Min:
4	38 inches	48 inches	loamy coarse sand	Granular materials (35 pct. or less passing No. 200), Silty, or Clayey Gravel and Sand.	Not reported	Max: Min:	Max: Min:
5	48 inches	51 inches	weathered bedrock	Granular materials (35 pct. or less passing No. 200), Silty, or Clayey Gravel and Sand.	Not reported	Max: Min:	Max: Min:

### Soil Map ID: 7

Soil Component Name: DIABLO

Soil Surface Texture: clay

Hydrologic Group: Class D - Very slow infiltration rates. Soils are clayey, have a high water table, or are shallow to an impervious layer.

Soil Drainage Class: Well drained

Hydric Status: Not hydric

Corrosion Potential - Uncoated Steel: High

Depth to Bedrock Min: > 0 inches

Depth to Watertable Min: > 0 inches

## GEOCHECK® - PHYSICAL SETTING SOURCE SUMMARY

Soil Layer Information							
Layer	Boundary		Soil Texture Class	Classification		Saturated hydraulic conductivity micro m/sec	Soil Reaction (pH)
	Upper	Lower		AASHTO Group	Unified Soil		
1	0 inches	9 inches	clay	Silt-Clay Materials (more than 35 pct. passing No. 200), Clayey Soils.	Not reported	Max: Min:	Max: Min:
2	9 inches	27 inches	silty clay	Silt-Clay Materials (more than 35 pct. passing No. 200), Clayey Soils.	Not reported	Max: Min:	Max: Min:
3	27 inches	31 inches	weathered bedrock	Silt-Clay Materials (more than 35 pct. passing No. 200), Clayey Soils.	Not reported	Max: Min:	Max: Min:

**Soil Map ID: 8**

Soil Component Name: DIABLO

Soil Surface Texture: clay

Hydrologic Group: Class D - Very slow infiltration rates. Soils are clayey, have a high water table, or are shallow to an impervious layer.

Soil Drainage Class: Well drained

Hydric Status: Not hydric

Corrosion Potential - Uncoated Steel: High

Depth to Bedrock Min: > 0 inches

Depth to Watertable Min: > 0 inches

## GEOCHECK® - PHYSICAL SETTING SOURCE SUMMARY

Soil Layer Information							
Layer	Boundary		Soil Texture Class	Classification		Saturated hydraulic conductivity micro m/sec	Soil Reaction (pH)
	Upper	Lower		AASHTO Group	Unified Soil		
1	0 inches	14 inches	clay	Silt-Clay Materials (more than 35 pct. passing No. 200), Clayey Soils.	Not reported	Max: Min:	Max: Min:
2	14 inches	31 inches	clay	Silt-Clay Materials (more than 35 pct. passing No. 200), Clayey Soils.	Not reported	Max: Min:	Max: Min:
3	31 inches	35 inches	weathered bedrock	Silt-Clay Materials (more than 35 pct. passing No. 200), Clayey Soils.	Not reported	Max: Min:	Max: Min:

### Soil Map ID: 9

Soil Component Name: LINNE

Soil Surface Texture: clay loam

Hydrologic Group: Class C - Slow infiltration rates. Soils with layers impeding downward movement of water, or soils with moderately fine or fine textures.

Soil Drainage Class: Well drained

Hydric Status: Not hydric

Corrosion Potential - Uncoated Steel: High

Depth to Bedrock Min: > 0 inches

Depth to Watertable Min: > 0 inches

## GEOCHECK® - PHYSICAL SETTING SOURCE SUMMARY

Soil Layer Information							
Layer	Boundary		Soil Texture Class	Classification		Saturated hydraulic conductivity micro m/sec	Soil Reaction (pH)
	Upper	Lower		AASHTO Group	Unified Soil		
1	0 inches	14 inches	clay loam	Silt-Clay Materials (more than 35 pct. passing No. 200), Clayey Soils.	Not reported	Max: Min:	Max: Min:
2	14 inches	37 inches	clay loam	Silt-Clay Materials (more than 35 pct. passing No. 200), Clayey Soils.	Not reported	Max: Min:	Max: Min:
3	37 inches	40 inches	weathered bedrock	Silt-Clay Materials (more than 35 pct. passing No. 200), Clayey Soils.	Not reported	Max: Min:	Max: Min:

**Soil Map ID: 10**

Soil Component Name: DIABLO

Soil Surface Texture: clay

Hydrologic Group: Class D - Very slow infiltration rates. Soils are clayey, have a high water table, or are shallow to an impervious layer.

Soil Drainage Class: Well drained

Hydric Status: Not hydric

Corrosion Potential - Uncoated Steel: High

Depth to Bedrock Min: > 0 inches

Depth to Watertable Min: > 0 inches

## GEOCHECK® - PHYSICAL SETTING SOURCE SUMMARY

Soil Layer Information							
Layer	Boundary		Soil Texture Class	Classification		Saturated hydraulic conductivity micro m/sec	Soil Reaction (pH)
	Upper	Lower		AASHTO Group	Unified Soil		
1	0 inches	14 inches	clay	Silt-Clay Materials (more than 35 pct. passing No. 200), Clayey Soils.	Not reported	Max: Min:	Max: Min:
2	14 inches	27 inches	clay	Silt-Clay Materials (more than 35 pct. passing No. 200), Clayey Soils.	Not reported	Max: Min:	Max: Min:
3	27 inches	31 inches	weathered bedrock	Silt-Clay Materials (more than 35 pct. passing No. 200), Clayey Soils.	Not reported	Max: Min:	Max: Min:

**Soil Map ID: 11**

Soil Component Name: LAS FLORES

Soil Surface Texture: loamy fine sand

Hydrologic Group: Class D - Very slow infiltration rates. Soils are clayey, have a high water table, or are shallow to an impervious layer.

Soil Drainage Class: Moderately well drained

Hydric Status: Not hydric

Corrosion Potential - Uncoated Steel: High

Depth to Bedrock Min: > 0 inches

Depth to Watertable Min: > 0 inches

## GEOCHECK® - PHYSICAL SETTING SOURCE SUMMARY

Soil Layer Information							
Layer	Boundary		Soil Texture Class	Classification		Saturated hydraulic conductivity micro m/sec	Soil Reaction (pH)
	Upper	Lower		AASHTO Group	Unified Soil		
1	0 inches	14 inches	loamy fine sand	Granular materials (35 pct. or less passing No. 200), Silty, or Clayey Gravel and Sand.	Not reported	Max: Min:	Max: Min:
2	14 inches	22 inches	sandy clay	Granular materials (35 pct. or less passing No. 200), Silty, or Clayey Gravel and Sand.	Not reported	Max: Min:	Max: Min:
3	22 inches	38 inches	sandy clay	Granular materials (35 pct. or less passing No. 200), Silty, or Clayey Gravel and Sand.	Not reported	Max: Min:	Max: Min:
4	38 inches	48 inches	loamy coarse sand	Granular materials (35 pct. or less passing No. 200), Silty, or Clayey Gravel and Sand.	Not reported	Max: Min:	Max: Min:
5	48 inches	51 inches	weathered bedrock	Granular materials (35 pct. or less passing No. 200), Silty, or Clayey Gravel and Sand.	Not reported	Max: Min:	Max: Min:

### LOCAL / REGIONAL WATER AGENCY RECORDS

EDR Local/Regional Water Agency records provide water well information to assist the environmental professional in assessing sources that may impact ground water flow direction, and in forming an opinion about the impact of contaminant migration on nearby drinking water wells.

# GEOCHECK® - PHYSICAL SETTING SOURCE SUMMARY

## WELL SEARCH DISTANCE INFORMATION

<u>DATABASE</u>	<u>SEARCH DISTANCE (miles)</u>
Federal USGS	1.000
Federal FRDS PWS	Nearest PWS within 1 mile
State Database	1.000

## **FEDERAL USGS WELL INFORMATION**

<u>MAP ID</u>	<u>WELL ID</u>	<u>LOCATION FROM TP</u>
No Wells Found		

## **FEDERAL FRDS PUBLIC WATER SUPPLY SYSTEM INFORMATION**

<u>MAP ID</u>	<u>WELL ID</u>	<u>LOCATION FROM TP</u>
No PWS System Found		

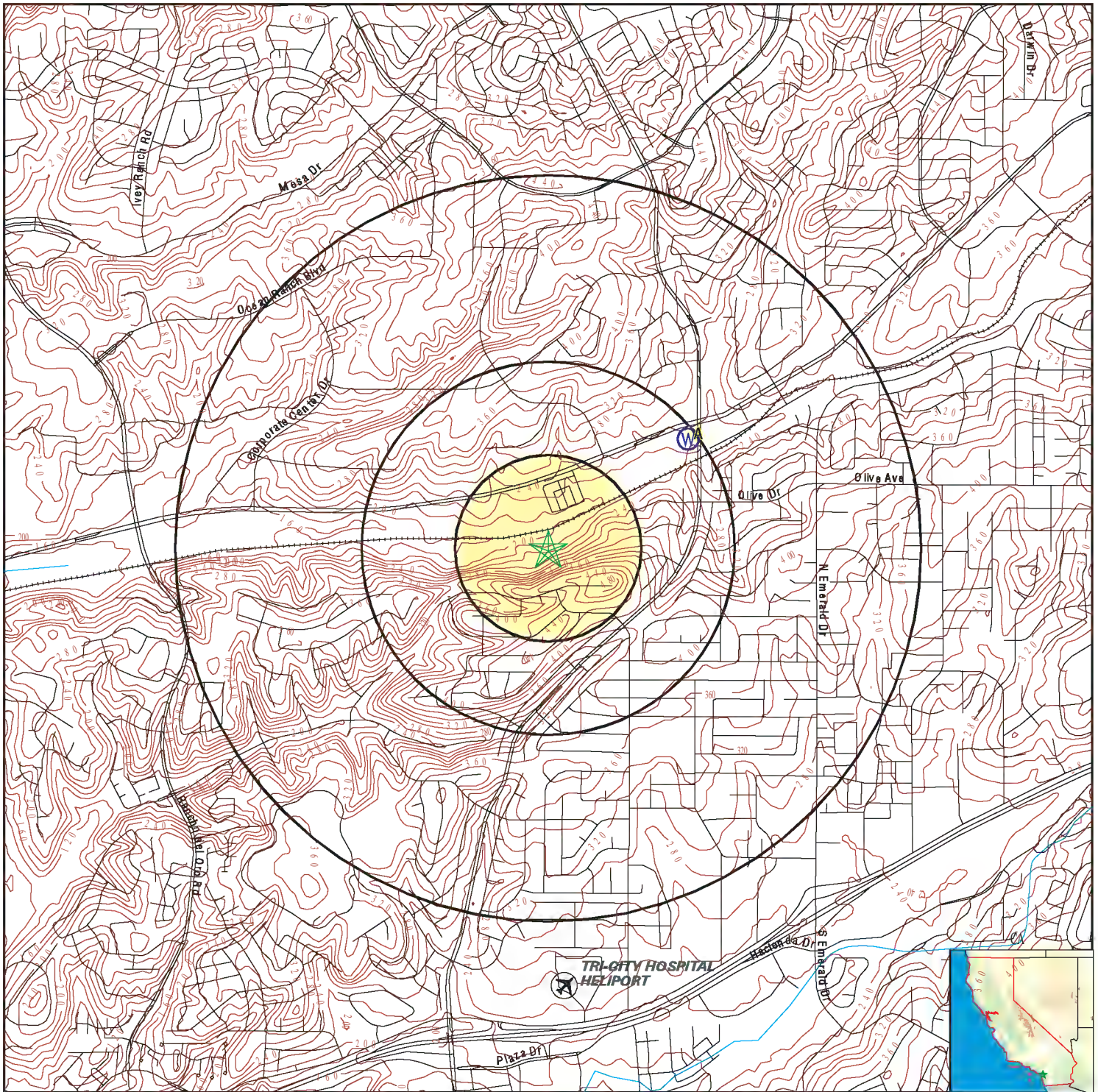
Note: PWS System location is not always the same as well location.

## **STATE DATABASE WELL INFORMATION**

<u>MAP ID</u>	<u>WELL ID</u>	<u>LOCATION FROM TP</u>
A1	CAEDF0000043028	1/4 - 1/2 Mile NE
A2	CAEDF0000127449	1/4 - 1/2 Mile NE
A3	CAEDF0000124990	1/4 - 1/2 Mile NE
A4	CAEDF0000082305	1/4 - 1/2 Mile NE
A5	CAEDF0000073254	1/4 - 1/2 Mile NE
A6	CAEDF0000121972	1/4 - 1/2 Mile NE
A7	CAEDF0000141246	1/4 - 1/2 Mile NE
A8	CAEDF0000105523	1/4 - 1/2 Mile NE
A9	CAEDF0000037195	1/4 - 1/2 Mile NE

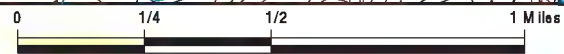


# PHYSICAL SETTING SOURCE MAP - 7496275.2s



- County Boundary
- Major Roads
- Contour Lines
- Earthquake Fault Lines
- Airports
- Earthquake epicenter, Richter 5 or greater
- Water Wells
- Public Water Supply Wells
- Cluster of Multiple Icons

- Groundwater Flow Direction
- Indeterminate Groundwater Flow at Location
- Groundwater Flow Varies at Location
- Closest Hydrogeological Data
- Oil, gas or related wells



**SITE NAME:** Capstone Equities Oceanside Site  
**ADDRESS:** Not Reported  
 OCEANSIDE CA 92056  
**LAT/LONG:** 33.202283 / 117.291939

**CLIENT:** Environmental Solutions  
**CONTACT:** Mike Rezvani  
**INQUIRY #:** 7496275.2s  
**DATE:** November 13, 2023 4:50 pm

## GEOCHECK® - PHYSICAL SETTING SOURCE MAP FINDINGS

Map ID  
Direction  
Distance  
Elevation

Database      EDR ID Number

**A1**  
**NE**  
**1/4 - 1/2 Mile**  
**Higher**

**CA WELLS      CAEDF0000043028**

Well ID: T10000001918-AMW-3      Well Type: MONITORING  
 Source: EDF      Other Name: AMW-3  
 GAMA PFAS Testing: Not Reported  
 Groundwater Quality Data: [https://gamagroundwater.waterboards.ca.gov/gama/gamamap/public/GamaDataDisplay.asp?dataset=EDF&samp\\_date=&global\\_id=T10000001918&assigned\\_name=AMW-3&store\\_num=](https://gamagroundwater.waterboards.ca.gov/gama/gamamap/public/GamaDataDisplay.asp?dataset=EDF&samp_date=&global_id=T10000001918&assigned_name=AMW-3&store_num=)  
 GeoTracker Data: [https://geotracker.waterboards.ca.gov/profile\\_report.asp?cmd=MWEDFResults&global\\_id=T10000001918&assigned\\_name=AMW-3](https://geotracker.waterboards.ca.gov/profile_report.asp?cmd=MWEDFResults&global_id=T10000001918&assigned_name=AMW-3)

**A2**  
**NE**  
**1/4 - 1/2 Mile**  
**Lower**

**CA WELLS      CAEDF0000127449**

Well ID: T0607399068-MW-4      Well Type: MONITORING  
 Source: EDF      Other Name: MW-4  
 GAMA PFAS Testing: Not Reported  
 Groundwater Quality Data: [https://gamagroundwater.waterboards.ca.gov/gama/gamamap/public/GamaDataDisplay.asp?dataset=EDF&samp\\_date=&global\\_id=T0607399068&assigned\\_name=MW-4&store\\_num=](https://gamagroundwater.waterboards.ca.gov/gama/gamamap/public/GamaDataDisplay.asp?dataset=EDF&samp_date=&global_id=T0607399068&assigned_name=MW-4&store_num=)  
 GeoTracker Data: [https://geotracker.waterboards.ca.gov/profile\\_report.asp?cmd=MWEDFResults&global\\_id=T0607399068&assigned\\_name=MW-4](https://geotracker.waterboards.ca.gov/profile_report.asp?cmd=MWEDFResults&global_id=T0607399068&assigned_name=MW-4)

**A3**  
**NE**  
**1/4 - 1/2 Mile**  
**Higher**

**CA WELLS      CAEDF0000124990**

Well ID: T10000001918-AMW-2      Well Type: MONITORING  
 Source: EDF      Other Name: AMW-2  
 GAMA PFAS Testing: Not Reported  
 Groundwater Quality Data: [https://gamagroundwater.waterboards.ca.gov/gama/gamamap/public/GamaDataDisplay.asp?dataset=EDF&samp\\_date=&global\\_id=T10000001918&assigned\\_name=AMW-2&store\\_num=](https://gamagroundwater.waterboards.ca.gov/gama/gamamap/public/GamaDataDisplay.asp?dataset=EDF&samp_date=&global_id=T10000001918&assigned_name=AMW-2&store_num=)  
 GeoTracker Data: [https://geotracker.waterboards.ca.gov/profile\\_report.asp?cmd=MWEDFResults&global\\_id=T10000001918&assigned\\_name=AMW-2](https://geotracker.waterboards.ca.gov/profile_report.asp?cmd=MWEDFResults&global_id=T10000001918&assigned_name=AMW-2)

**A4**  
**NE**  
**1/4 - 1/2 Mile**  
**Higher**

**CA WELLS      CAEDF0000082305**

Well ID: T10000001918-AMW-1      Well Type: MONITORING  
 Source: EDF      Other Name: AMW-1  
 GAMA PFAS Testing: Not Reported  
 Groundwater Quality Data: [https://gamagroundwater.waterboards.ca.gov/gama/gamamap/public/GamaDataDisplay.asp?dataset=EDF&samp\\_date=&global\\_id=T10000001918&assigned\\_name=AMW-1&store\\_num=](https://gamagroundwater.waterboards.ca.gov/gama/gamamap/public/GamaDataDisplay.asp?dataset=EDF&samp_date=&global_id=T10000001918&assigned_name=AMW-1&store_num=)  
 GeoTracker Data: [https://geotracker.waterboards.ca.gov/profile\\_report.asp?cmd=MWEDFResults&global\\_id=T10000001918&assigned\\_name=AMW-1](https://geotracker.waterboards.ca.gov/profile_report.asp?cmd=MWEDFResults&global_id=T10000001918&assigned_name=AMW-1)

## GEOCHECK® - PHYSICAL SETTING SOURCE MAP FINDINGS

Map ID  
Direction  
Distance  
Elevation

Database      EDR ID Number

**A5**  
**NE**  
**1/4 - 1/2 Mile**  
**Lower**

**CA WELLS      CAEDF0000073254**

Well ID:	T0607399068-MW-5	Well Type:	MONITORING
Source:	EDF	Other Name:	MW-5
GAMA PFAS Testing:	Not Reported		
Groundwater Quality Data:	<a href="https://gamagroundwater.waterboards.ca.gov/gama/gamamap/public/GamaDataDisplay.asp?dataset=EDF&amp;samp_date=&amp;global_id=T0607399068&amp;assigned_name=MW-5&amp;store_num=">https://gamagroundwater.waterboards.ca.gov/gama/gamamap/public/GamaDataDisplay.asp?dataset=EDF&amp;samp_date=&amp;global_id=T0607399068&amp;assigned_name=MW-5&amp;store_num=</a>		
GeoTracker Data:	<a href="https://geotracker.waterboards.ca.gov/profile_report.asp?cmd=MWEDFResults&amp;global_id=T0607399068&amp;assigned_name=MW-5">https://geotracker.waterboards.ca.gov/profile_report.asp?cmd=MWEDFResults&amp;global_id=T0607399068&amp;assigned_name=MW-5</a>		

**A6**  
**NE**  
**1/4 - 1/2 Mile**  
**Higher**

**CA WELLS      CAEDF0000121972**

Well ID:	T0607399068-MW-1	Well Type:	MONITORING
Source:	EDF	Other Name:	MW-1
GAMA PFAS Testing:	Not Reported		
Groundwater Quality Data:	<a href="https://gamagroundwater.waterboards.ca.gov/gama/gamamap/public/GamaDataDisplay.asp?dataset=EDF&amp;samp_date=&amp;global_id=T0607399068&amp;assigned_name=MW-1&amp;store_num=">https://gamagroundwater.waterboards.ca.gov/gama/gamamap/public/GamaDataDisplay.asp?dataset=EDF&amp;samp_date=&amp;global_id=T0607399068&amp;assigned_name=MW-1&amp;store_num=</a>		
GeoTracker Data:	<a href="https://geotracker.waterboards.ca.gov/profile_report.asp?cmd=MWEDFResults&amp;global_id=T0607399068&amp;assigned_name=MW-1">https://geotracker.waterboards.ca.gov/profile_report.asp?cmd=MWEDFResults&amp;global_id=T0607399068&amp;assigned_name=MW-1</a>		

**A7**  
**NE**  
**1/4 - 1/2 Mile**  
**Lower**

**CA WELLS      CAEDF0000141246**

Well ID:	T0607399068-MW-3	Well Type:	MONITORING
Source:	EDF	Other Name:	MW-3
GAMA PFAS Testing:	Not Reported		
Groundwater Quality Data:	<a href="https://gamagroundwater.waterboards.ca.gov/gama/gamamap/public/GamaDataDisplay.asp?dataset=EDF&amp;samp_date=&amp;global_id=T0607399068&amp;assigned_name=MW-3&amp;store_num=">https://gamagroundwater.waterboards.ca.gov/gama/gamamap/public/GamaDataDisplay.asp?dataset=EDF&amp;samp_date=&amp;global_id=T0607399068&amp;assigned_name=MW-3&amp;store_num=</a>		
GeoTracker Data:	<a href="https://geotracker.waterboards.ca.gov/profile_report.asp?cmd=MWEDFResults&amp;global_id=T0607399068&amp;assigned_name=MW-3">https://geotracker.waterboards.ca.gov/profile_report.asp?cmd=MWEDFResults&amp;global_id=T0607399068&amp;assigned_name=MW-3</a>		

**A8**  
**NE**  
**1/4 - 1/2 Mile**  
**Higher**

**CA WELLS      CAEDF0000105523**

Well ID:	T0607399068-MW-2	Well Type:	MONITORING
Source:	EDF	Other Name:	MW-2
GAMA PFAS Testing:	Not Reported		
Groundwater Quality Data:	<a href="https://gamagroundwater.waterboards.ca.gov/gama/gamamap/public/GamaDataDisplay.asp?dataset=EDF&amp;samp_date=&amp;global_id=T0607399068&amp;assigned_name=MW-2&amp;store_num=">https://gamagroundwater.waterboards.ca.gov/gama/gamamap/public/GamaDataDisplay.asp?dataset=EDF&amp;samp_date=&amp;global_id=T0607399068&amp;assigned_name=MW-2&amp;store_num=</a>		
GeoTracker Data:	<a href="https://geotracker.waterboards.ca.gov/profile_report.asp?cmd=MWEDFResults&amp;global_id=T0607399068&amp;assigned_name=MW-2">https://geotracker.waterboards.ca.gov/profile_report.asp?cmd=MWEDFResults&amp;global_id=T0607399068&amp;assigned_name=MW-2</a>		

## GEOCHECK® - PHYSICAL SETTING SOURCE MAP FINDINGS

Map ID  
 Direction  
 Distance  
 Elevation

Database      EDR ID Number

**A9**  
**NE**  
**1/4 - 1/2 Mile**  
**Higher**

**CA WELLS      CAEDF0000037195**

Well ID:	T0607399068-MW-6	Well Type:	MONITORING
Source:	EDF	Other Name:	MW-6
GAMA PFAS Testing:	Not Reported		
Groundwater Quality Data:	<a href="https://gamagroundwater.waterboards.ca.gov/gama/gamamap/public/GamaDataDisplay.asp?dataset=EDF&amp;samp_date=&amp;global_id=T0607399068&amp;assigned_name=MW-6&amp;store_num=">https://gamagroundwater.waterboards.ca.gov/gama/gamamap/public/GamaDataDisplay.asp?dataset=EDF&amp;samp_date=&amp;global_id=T0607399068&amp;assigned_name=MW-6&amp;store_num=</a>		
GeoTracker Data:	<a href="https://geotracker.waterboards.ca.gov/profile_report.asp?cmd=MWEDFResults&amp;global_id=T0607399068&amp;assigned_name=MW-6">https://geotracker.waterboards.ca.gov/profile_report.asp?cmd=MWEDFResults&amp;global_id=T0607399068&amp;assigned_name=MW-6</a>		

# GEOCHECK® - PHYSICAL SETTING SOURCE MAP FINDINGS RADON

## AREA RADON INFORMATION

State Database: CA Radon

### Radon Test Results

Zipcode	Num Tests	> 4 pCi/L
92056	38	0

Federal EPA Radon Zone for SAN DIEGO County: 3

- Note: Zone 1 indoor average level > 4 pCi/L.  
 : Zone 2 indoor average level >= 2 pCi/L and <= 4 pCi/L.  
 : Zone 3 indoor average level < 2 pCi/L.

---

Federal Area Radon Information for Zip Code: 92056

Number of sites tested: 1

Area	Average Activity	% <4 pCi/L	% 4-20 pCi/L	% >20 pCi/L
Living Area - 1st Floor	1.200 pCi/L	100%	0%	0%
Living Area - 2nd Floor	Not Reported	Not Reported	Not Reported	Not Reported
Basement	Not Reported	Not Reported	Not Reported	Not Reported

# PHYSICAL SETTING SOURCE RECORDS SEARCHED

## TOPOGRAPHIC INFORMATION

### USGS 7.5' Digital Elevation Model (DEM)

Source: United States Geologic Survey

EDR acquired the USGS 7.5' Digital Elevation Model in 2002 and updated it in 2006. The 7.5 minute DEM corresponds to the USGS 1:24,000- and 1:25,000-scale topographic quadrangle maps. The DEM provides elevation data with consistent elevation units and projection.

### Current USGS 7.5 Minute Topographic Map

Source: U.S. Geological Survey

## HYDROLOGIC INFORMATION

Flood Zone Data: This data was obtained from the Federal Emergency Management Agency (FEMA). It depicts 100-year and 500-year flood zones as defined by FEMA. It includes the National Flood Hazard Layer (NFHL) which incorporates Flood Insurance Rate Map (FIRM) data and Q3 data from FEMA in areas not covered by NFHL.

Source: FEMA

Telephone: 877-336-2627

Date of Government Version: 2003, 2015

NWI: National Wetlands Inventory. This data, available in select counties across the country, was obtained by EDR in 2002, 2005, 2010 and 2015 from the U.S. Fish and Wildlife Service.

### State Wetlands Data: Wetland Inventory

Source: Department of Fish and Wildlife

Telephone: 916-445-0411

## HYDROGEOLOGIC INFORMATION

### AQUIFLOW<sup>R</sup> Information System

Source: EDR proprietary database of groundwater flow information

EDR has developed the AQUIFLOW Information System (AIS) to provide data on the general direction of groundwater flow at specific points. EDR has reviewed reports submitted to regulatory authorities at select sites and has extracted the date of the report, hydrogeologically determined groundwater flow direction and depth to water table information.

## GEOLOGIC INFORMATION

### Geologic Age and Rock Stratigraphic Unit

Source: P.G. Schruben, R.E. Arndt and W.J. Bawiec, Geology of the Conterminous U.S. at 1:2,500,000 Scale - A digital representation of the 1974 P.B. King and H.M. Beikman Map, USGS Digital Data Series DDS - 11 (1994).

### STATSGO: State Soil Geographic Database

Source: Department of Agriculture, Natural Resources Conservation Service (NRCS)

The U.S. Department of Agriculture's (USDA) Natural Resources Conservation Service (NRCS) leads the national Conservation Soil Survey (NCSS) and is responsible for collecting, storing, maintaining and distributing soil survey information for privately owned lands in the United States. A soil map in a soil survey is a representation of soil patterns in a landscape. Soil maps for STATSGO are compiled by generalizing more detailed (SSURGO) soil survey maps.

### SSURGO: Soil Survey Geographic Database

Source: Department of Agriculture, Natural Resources Conservation Service (NRCS)

Telephone: 800-672-5559

SSURGO is the most detailed level of mapping done by the Natural Resources Conservation Service, mapping scales generally range from 1:12,000 to 1:63,360. Field mapping methods using national standards are used to construct the soil maps in the Soil Survey Geographic (SSURGO) database. SSURGO digitizing duplicates the original soil survey maps. This level of mapping is designed for use by landowners, townships and county natural resource planning and management.

# PHYSICAL SETTING SOURCE RECORDS SEARCHED

## LOCAL / REGIONAL WATER AGENCY RECORDS

### FEDERAL WATER WELLS

#### PWS: Public Water Systems

Source: EPA/Office of Drinking Water

Telephone: 202-564-3750

Public Water System data from the Federal Reporting Data System. A PWS is any water system which provides water to at least 25 people for at least 60 days annually. PWSs provide water from wells, rivers and other sources.

#### PWS ENF: Public Water Systems Violation and Enforcement Data

Source: EPA/Office of Drinking Water

Telephone: 202-564-3750

Violation and Enforcement data for Public Water Systems from the Safe Drinking Water Information System (SDWIS) after August 1995. Prior to August 1995, the data came from the Federal Reporting Data System (FRDS).

#### USGS Water Wells: USGS National Water Inventory System (NWIS)

This database contains descriptive information on sites where the USGS collects or has collected data on surface water and/or groundwater. The groundwater data includes information on wells, springs, and other sources of groundwater.

## OTHER STATE DATABASE INFORMATION

### Groundwater Ambient Monitoring & Assessment Program

State Water Resources Control Board

Telephone: 916-341-5577

The GAMA Program is California's comprehensive groundwater quality monitoring program. GAMA collects data by testing the untreated, raw water in different types of wells for naturally-occurring and man-made chemicals. The GAMA data includes Domestic, Monitoring and Municipal well types from the following sources, Department of Water Resources, Department of Health Services, EDF, Agricultural Lands, Lawrence Livermore National Laboratory, Department of Pesticide Regulation, United States Geological Survey, Groundwater Ambient Monitoring and Assessment Program and Local Groundwater Projects.

### Water Well Database

Source: Department of Water Resources

Telephone: 916-651-9648

### California Drinking Water Quality Database

Source: Department of Public Health

Telephone: 916-324-2319

The database includes all drinking water compliance and special studies monitoring for the state of California since 1984. It consists of over 3,200,000 individual analyses along with well and water system information.

### California Oil and Gas Well Locations

Source: Dept of Conservation, Geologic Energy Management Division

Telephone: 916-323-1779

Oil and Gas well locations in the state.

### California Earthquake Fault Lines

Source: California Division of Mines and Geology

The fault lines displayed on EDR's Topographic map are digitized quaternary fault lines prepared in 1975 by the United State Geological Survey. Additional information (also from 1975) regarding activity at specific fault lines comes from California's Preliminary Fault Activity Map prepared by the California Division of Mines and Geology.

## RADON

### State Database: CA Radon

Source: Department of Public Health

Telephone: 916-210-8558

Radon Database for California

## PHYSICAL SETTING SOURCE RECORDS SEARCHED

### Area Radon Information

Source: USGS

Telephone: 703-356-4020

The National Radon Database has been developed by the U.S. Environmental Protection Agency (USEPA) and is a compilation of the EPA/State Residential Radon Survey and the National Residential Radon Survey. The study covers the years 1986 - 1992. Where necessary data has been supplemented by information collected at private sources such as universities and research institutions.

### EPA Radon Zones

Source: EPA

Telephone: 703-356-4020

Sections 307 & 309 of IRRA directed EPA to list and identify areas of U.S. with the potential for elevated indoor radon levels.

### OTHER

Airport Landing Facilities: Private and public use landing facilities

Source: Federal Aviation Administration, 800-457-6656

Epicenters: World earthquake epicenters, Richter 5 or greater

Source: Department of Commerce, National Oceanic and Atmospheric Administration

California Earthquake Fault Lines: The fault lines displayed on EDR's Topographic map are digitized quaternary fault lines, prepared in 1975 by the United State Geological Survey. Additional information (also from 1975) regarding activity at specific fault lines comes from California's Preliminary Fault Activity Map prepared by the California Division of Mines and Geology.

### STREET AND ADDRESS INFORMATION

© 2015 TomTom North America, Inc. All rights reserved. This material is proprietary and the subject of copyright protection and other intellectual property rights owned by or licensed to Tele Atlas North America, Inc. The use of this material is subject to the terms of a license agreement. You will be held liable for any unauthorized copying or disclosure of this material.



**APPENDIX G**  
**Questionnaires**

# Environmental Solutions

Assessment – Strategy - Mitigation


## OWNER-SELLER

### Vacant Land at APN 1621110400, Oceanside, CA 92054

Environmental Solutions is conducting a Phase I ESA of the above referenced site, hereinafter referred to as the, "subject property." Please have an owner or operator representative that has good knowledge of the uses and physical characteristics of the subject property fill out this form. The questions should be answered to the best of one's knowledge, if an answer is unknown, simply check the box "No/Don't Know." Please e-mail the completed form to [es65@pacbell.net](mailto:es65@pacbell.net)

- 1) Has the subject property, past or present, been occupied by a tenant using significant amounts of hazardous substances or petroleum products?  
YES      NO/DON'T KNOW      IF YES, EXPLAIN:
  
- 2) Are there any adjoining sites, past or present, occupied by a tenant using significant amounts of hazardous substances or petroleum products?  
YES      NO/DON'T KNOW      IF YES, EXPLAIN:
  
- 3) Are you aware of spills or releases on the subject property or adjacent sites?  
YES      NO/DON'T KNOW      IF YES, EXPLAIN:
  
- 4) In regards to the subject property, are there any environmental liens or Activity or Use Limitations (ALUs) such as engineering controls, land use restrictions or institutional controls in place or on file under federal, tribal, state or local law?  
YES      NO/DON'T KNOW      IF YES, EXPLAIN:
  
- 5) Are there clarifiers or oil water separators on the subject property? If yes, please provide the name of the firm that cleans them and how often.  
YES      NO/DON'T KNOW      IF YES, PROVIDE NAME OF COMPANY AND HOW OFTEN CLEANED :
  
- 6) Have there been any pits, ponds, or lagoons located on the subject property?  
YES      NO/DON'T KNOW      IF YES, EXPLAIN:
  
- 7) Have there been any Underground Storage Tanks (USTs) or Aboveground Storage Tanks (ASTs) located on the subject property?  
YES      NO/DON'T KNOW      IF YES, EXPLAIN:
  
- 8) Has the sale price of the subject property been discounted for any environmental reason?  
YES      NO/DON'T KNOW      IF YES, EXPLAIN:
  
- 9) Have you been informed of any environmental violations with respect to the subject property?  
YES      NO/DON'T KNOW      IF YES, EXPLAIN:

- 10) Do you have knowledge of any past environmental reports performed on the subject property such as: an environmental site assessment, asbestos survey, lead based paint survey, mold testing, soil and/or groundwater testing?  
YES NO/DON'T KNOW IF YES, DESCRIBE THE REPORT(S) AND SEND ELECTRONIC COPY(S):
- 11) Do you know of any past, threatened, or pending lawsuits or administrative proceedings concerning a release or threatened release of a hazardous substance or petroleum product involving the subject property?  
YES NO/DON'T KNOW IF YES, EXPLAIN:
- 12) Does the subject property discharge regulated industrial wastewater into a sanitary sewer system?  
Y YES NO/DON'T KNOW IF YES, EXPLAIN:
- 13) What is the reason for having the Phase I Environmental Site Assessment performed?  
PURCHASE LEASE SALE LOAN OTHER (explain below)
- 14) Are there hydraulic lifts and or elevators on the subject property? If so, please provide the number of lifts and the name of the company that has been hired to maintain the hydraulic lifts or elevators.  
YES NO/DON'T KNOW IF YES, NUMBER OF LIFTS AND NAME OF MAINTENANCE COMPANY:
- 15) Has the hydraulic lift/elevator maintenance company ever indicated that there had been significant releases of hydraulic fluid from the system(s)?  
YES NO/DON'T KNOW IF YES, EXPLAIN:
- 16) How many years of firsthand knowledge do you possess regarding the subject property:
- 17) Please explain your relationship to the subject property (owner, tenant, purchaser, real estate agent), the company you represent, and your title:
- 18) Please provide to the best of your knowledge, the present and historical uses and/or tenants on the subject property:
- 19) If you are not a subject property owner, please provide a representative's name and phone number:

  
\_\_\_\_\_  
Completed By (Signature)

\_\_\_\_\_  
Title

\_\_\_\_\_  
Printed Name

\_\_\_\_\_  
Date

\_\_\_\_\_  
Company

# Environmental Solutions

Assessment – Strategy - Mitigation

## USER-BUYER

### Vacant Land at APN 1621110400, Oceanside, CA 92054

Environmental Solutions is conducting a Phase I ESA of the above referenced site hereinafter referred to as the, "subject property." Please answer the following questions to the best of your knowledge. It is not necessary to look up information. If you don't know an answer, simply check the "No/I Don't Know" box. Please e-mail the completed form to **es@pacbell.net**.

1. Did a search of land title records or judicial records identify any environmental liens filed or recorded against the subject property under federal, tribal, state, or local law?  
No    I Don't Know    Yes, describe:
2. Did a search of land title records or judicial records, identify any AULs, such as engineering controls, land use restrictions or institutional controls that are in place at the subject property and/or have been filed or recorded against the subject property under federal, tribal, state or local law?    No    I Don't Know    Yes, Describe:
3. Do you have any specialized knowledge or experience related to the subject property or nearby properties? For example, are you involved in the same line of business as the current or former occupants of the subject property or an adjoining property so that you would have specialized knowledge of the chemicals and processes used by this type of business?  
No    I Don't Know    Yes, describe:
4. To the best of your knowledge, does the purchase price being paid for the subject property reasonably reflect the fair market value of the property?  
Yes    No
5. If you conclude that there is a difference, have you considered whether the lower purchase price is because contamination is known or believed to be present at the subject property?  
Not Applicable, the price appears to reflect the fair market value of the subject property.
6. Are you aware of commonly known or reasonably ascertainable information about the subject property that would help the environmental professional to identify conditions indicative of releases or threatened releases? This includes the following:  
Do you know the past uses of the subject property?  
No    I Don't Know    Yes, describe:  
  
Do you know of specific chemicals that are present or once were present at the subject property?  
No    I Don't Know    Yes, describe:  
  
Do you know of spills or other chemical releases that have taken place at the subject property?  
No    I Don't Know    Yes, describe:  
  
Do you know of any environmental cleanups that have taken place?  
No    I Don't Know    Yes, describe:
7. Based on your knowledge and experience related to the subject property are there any obvious indicators that point to the presence or likely presence of releases at the subject property?  
No    I Don't Know    Yes, describe:

  
\_\_\_\_\_  
Completed By (Signature)

\_\_\_\_\_  
Title

\_\_\_\_\_  
Printed Name

\_\_\_\_\_  
Date

\_\_\_\_\_  
Company

**From:** Brian Mikail <bmikail@capstoneequities.com>

**Sent:** Friday, February 9, 2024 5:31 PM

**To:** Michael Rezvani <es65@pacbell.net>; Doug Kochanowski <Doug@phaseoneesa.com>

**Cc:** 'Fish, Brian' <bfish@buchalter.com>; Brian Mikail <bmikail@capstoneequities.com>

**Subject:** RE: Oceanside Land - Phase I Needed

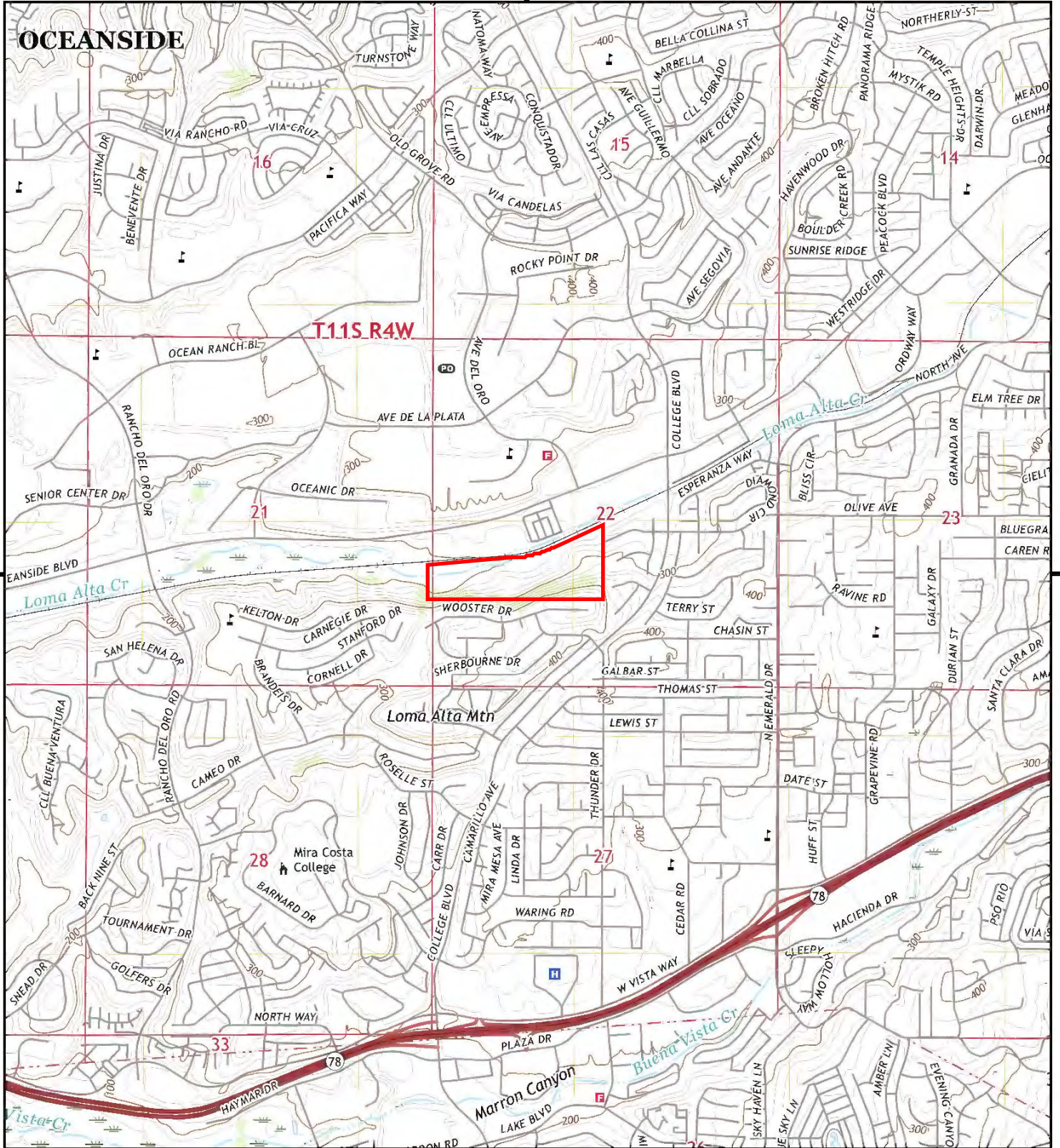
Hi Doug, please see attached questionnaires. For the Seller Item #4 – question asks whether there are any land use restrictions. The Seller says that the property, of course, is subject to compliance with all applicable laws and regulations. If the question was more specifically written; special rules only applicable to the property, the answer would be, no. Also, on Seller #10 the environmental studies the Seller is referring to are biological reports for the vegetation and habitat onsite.

Let me know if you need anything else.

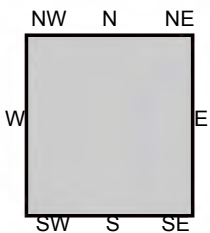
**Brian Mikail** | Capstone Equities | Principal  
5455 Wilshire Blvd. Suite #1012 | Los Angeles, CA 90036  
tel: 310-666-6860 | BRE#02083474

## **APPENDIX H**

### **Historical Topographic Maps**



This report includes information from the following map sheet(s).



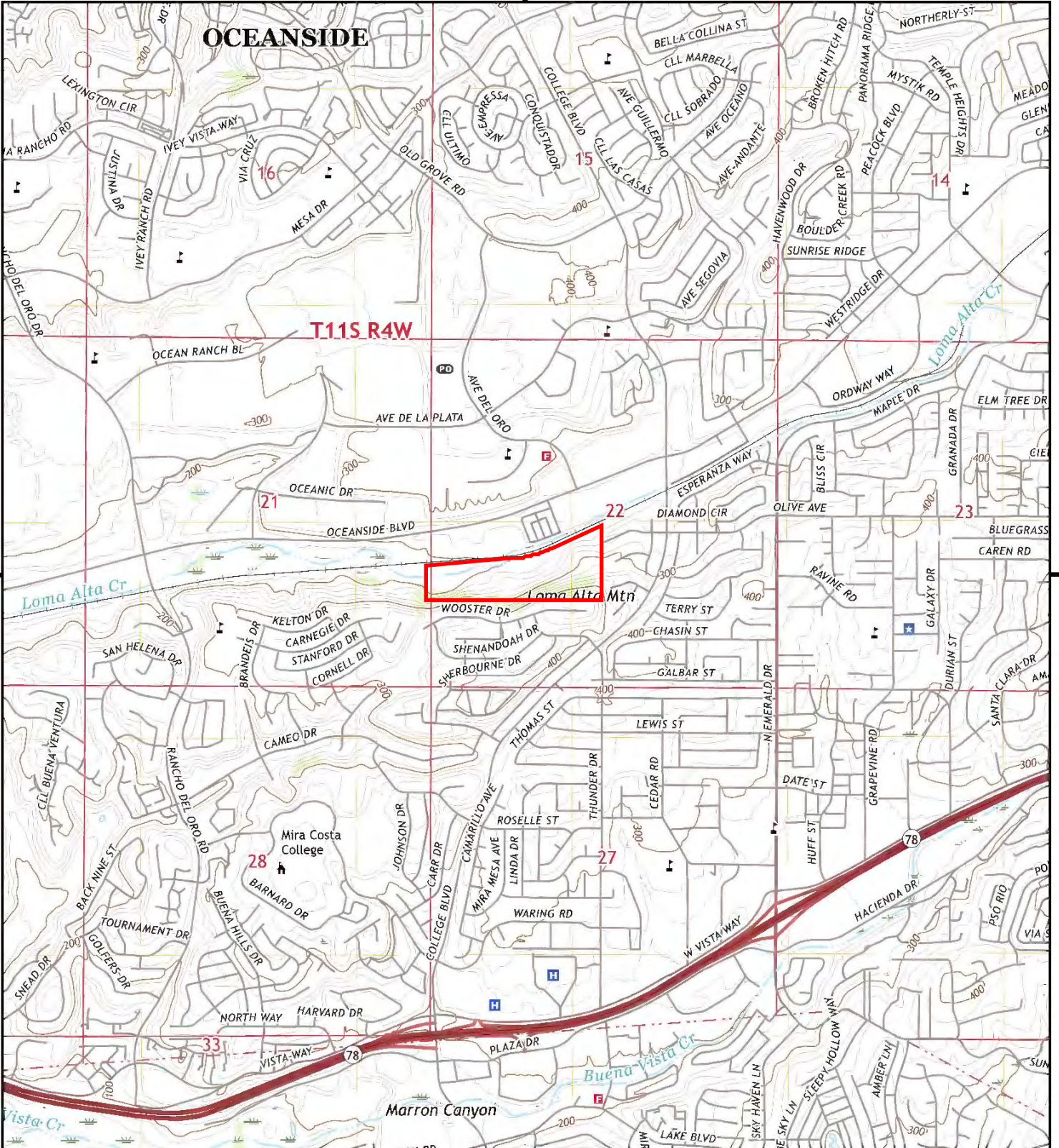
TP, San Luis Rey, 2022, 7.5-minute

SITE NAME: Capstone Equities Oceanside Site  
 ADDRESS: Not Reported  
 OCEANSIDE, CA 92056  
 CLIENT: Environmental Solutions

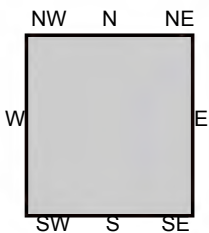









This report includes information from the following map sheet(s).

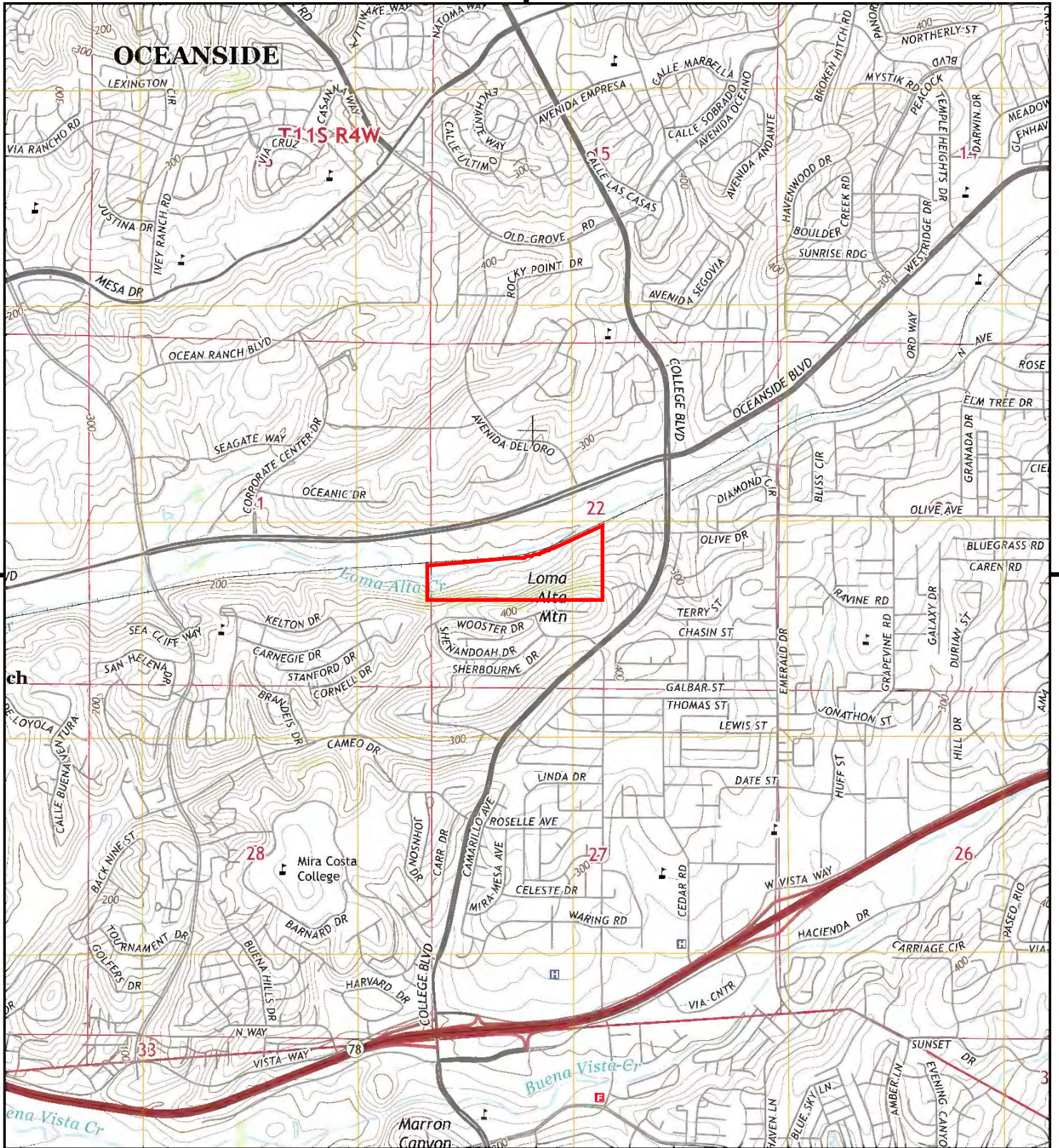


TP, San Luis Rey, 2018, 7.5-minute

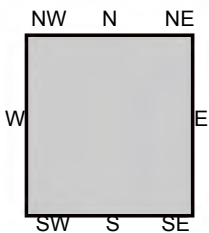
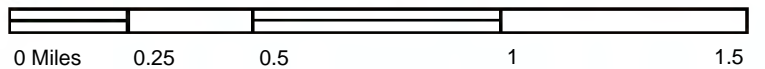
SITE NAME: Capstone Equities Oceanside Site  
 ADDRESS: Not Reported  
 OCEANSIDE, CA 92056  
 CLIENT: Environmental Solutions







This report includes information from the following map sheet(s).

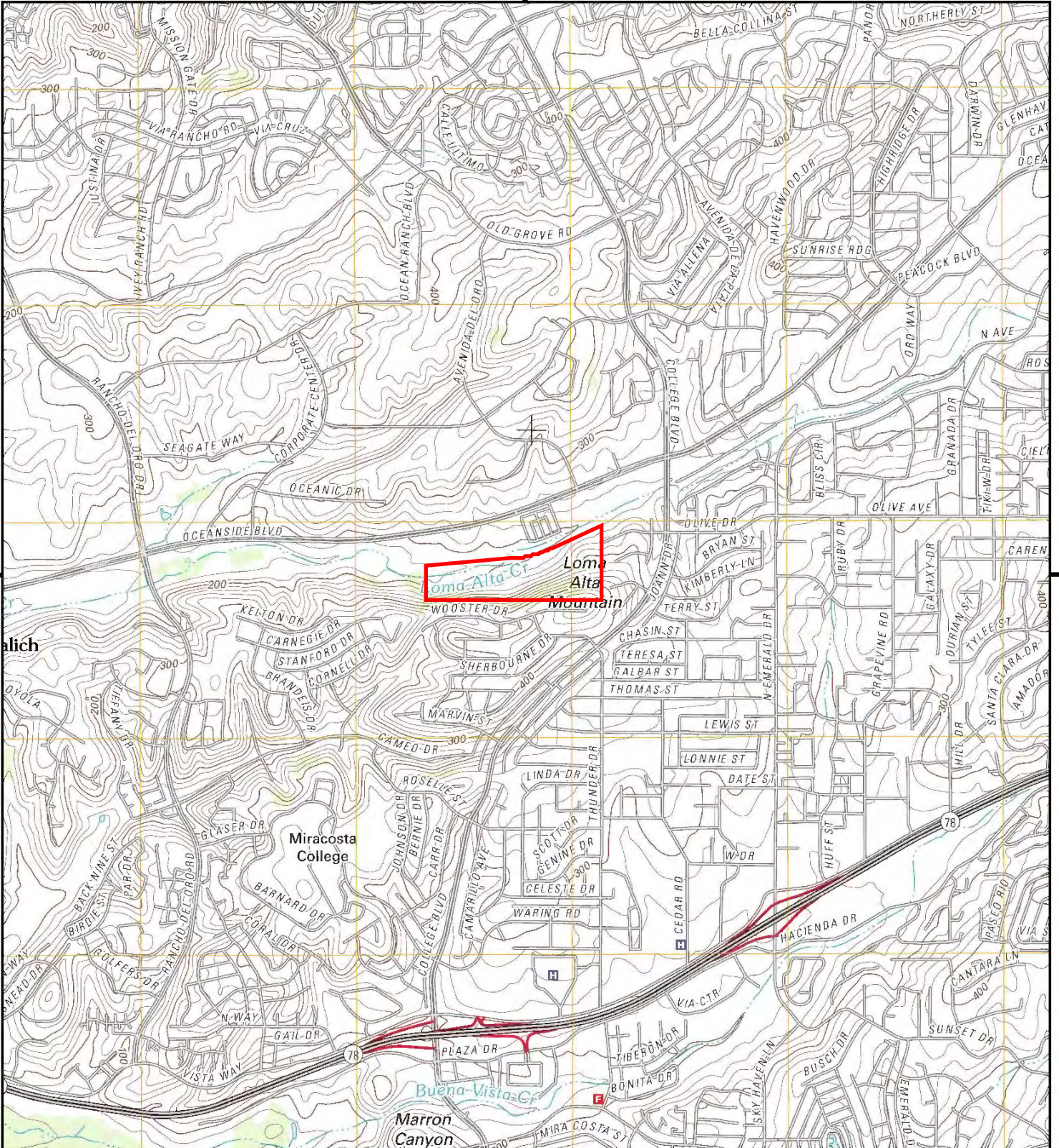


TP, San Luis Rey, 2015, 7.5-minute

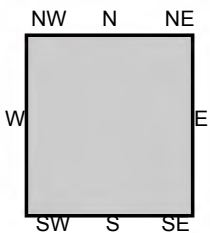
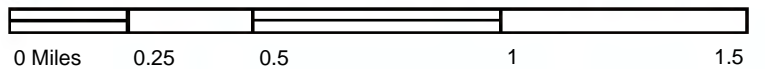
SITE NAME: Capstone Equities Oceanside Site  
 ADDRESS: Not Reported  
 OCEANSIDE, CA 92056  
 CLIENT: Environmental Solutions







This report includes information from the following map sheet(s).

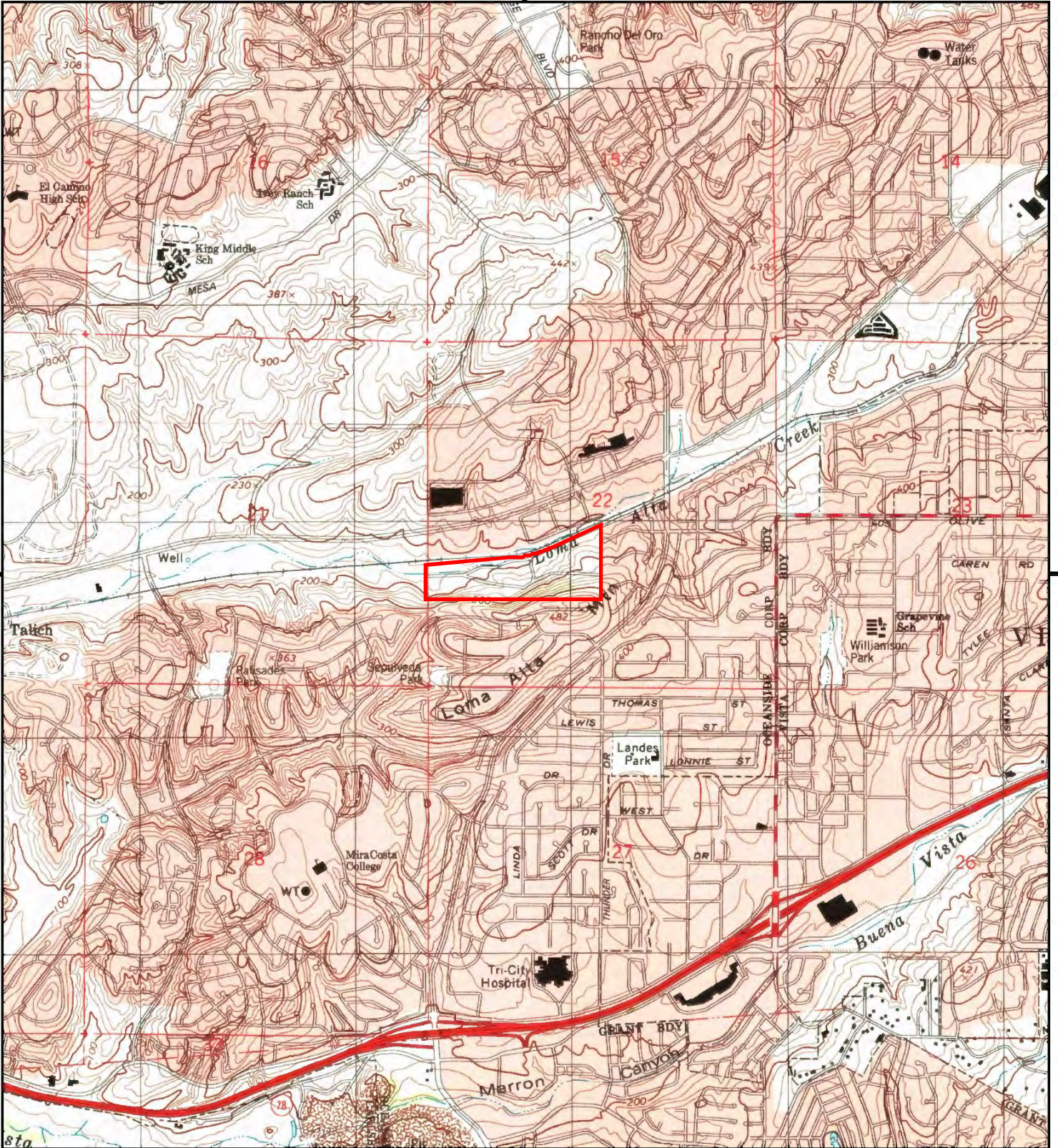


TP, San Luis Rey, 2012, 7.5-minute

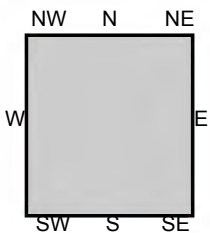
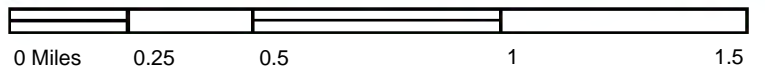
**SITE NAME:** Capstone Equities Oceanside Site  
**ADDRESS:** Not Reported  
 OCEANSIDE, CA 92056  
**CLIENT:** Environmental Solutions







This report includes information from the following map sheet(s).



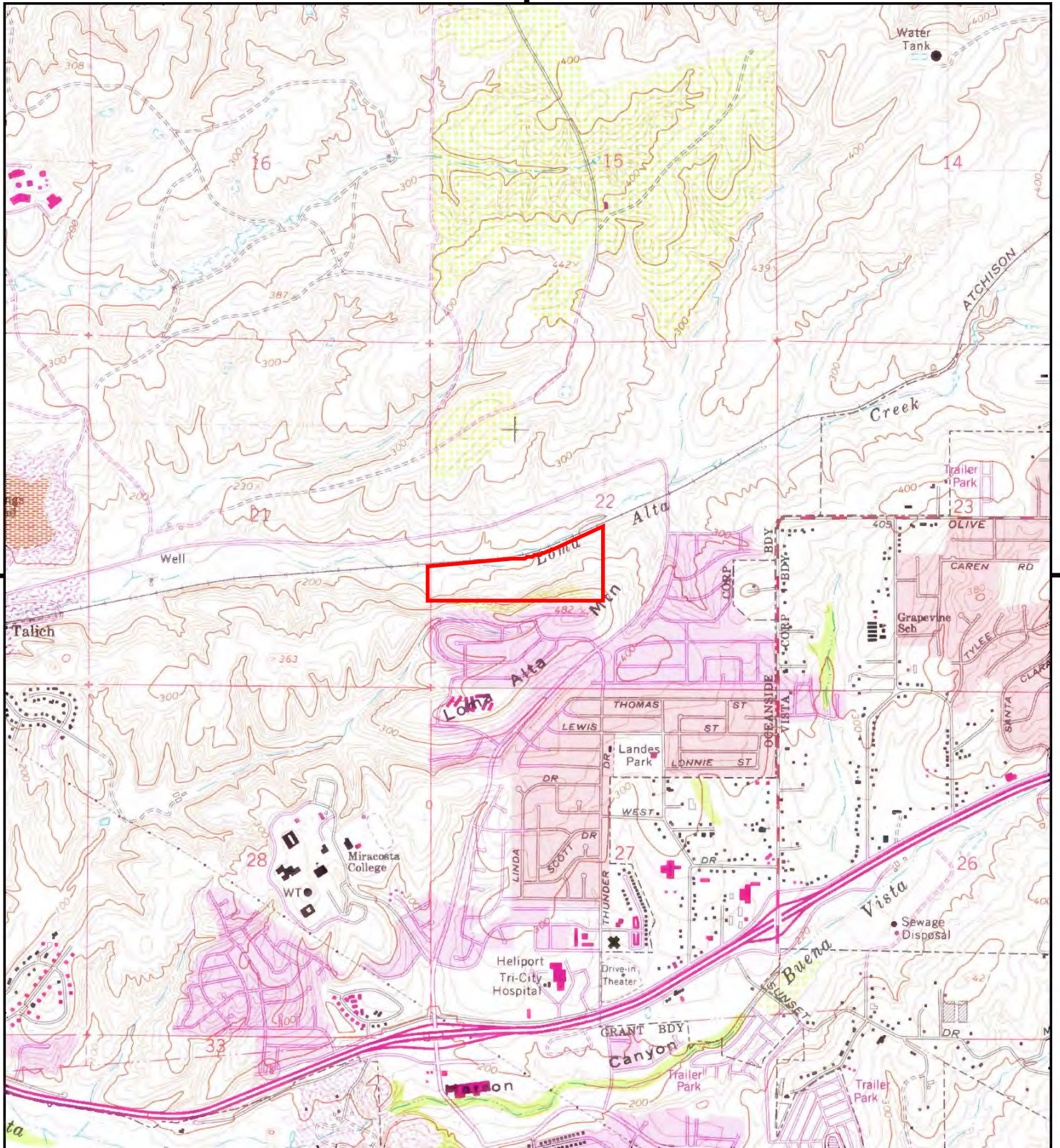
TP, San Luis Rey, 1997, 7.5-minute

**SITE NAME:** Capstone Equities Oceanside Site  
**ADDRESS:** Not Reported  
 OCEANSIDE, CA 92056  
**CLIENT:** Environmental Solutions

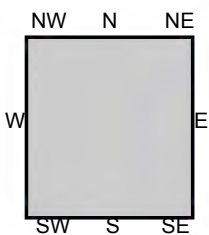
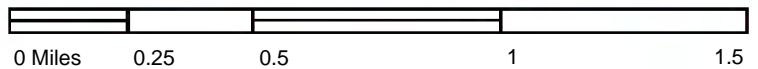








This report includes information from the following map sheet(s).

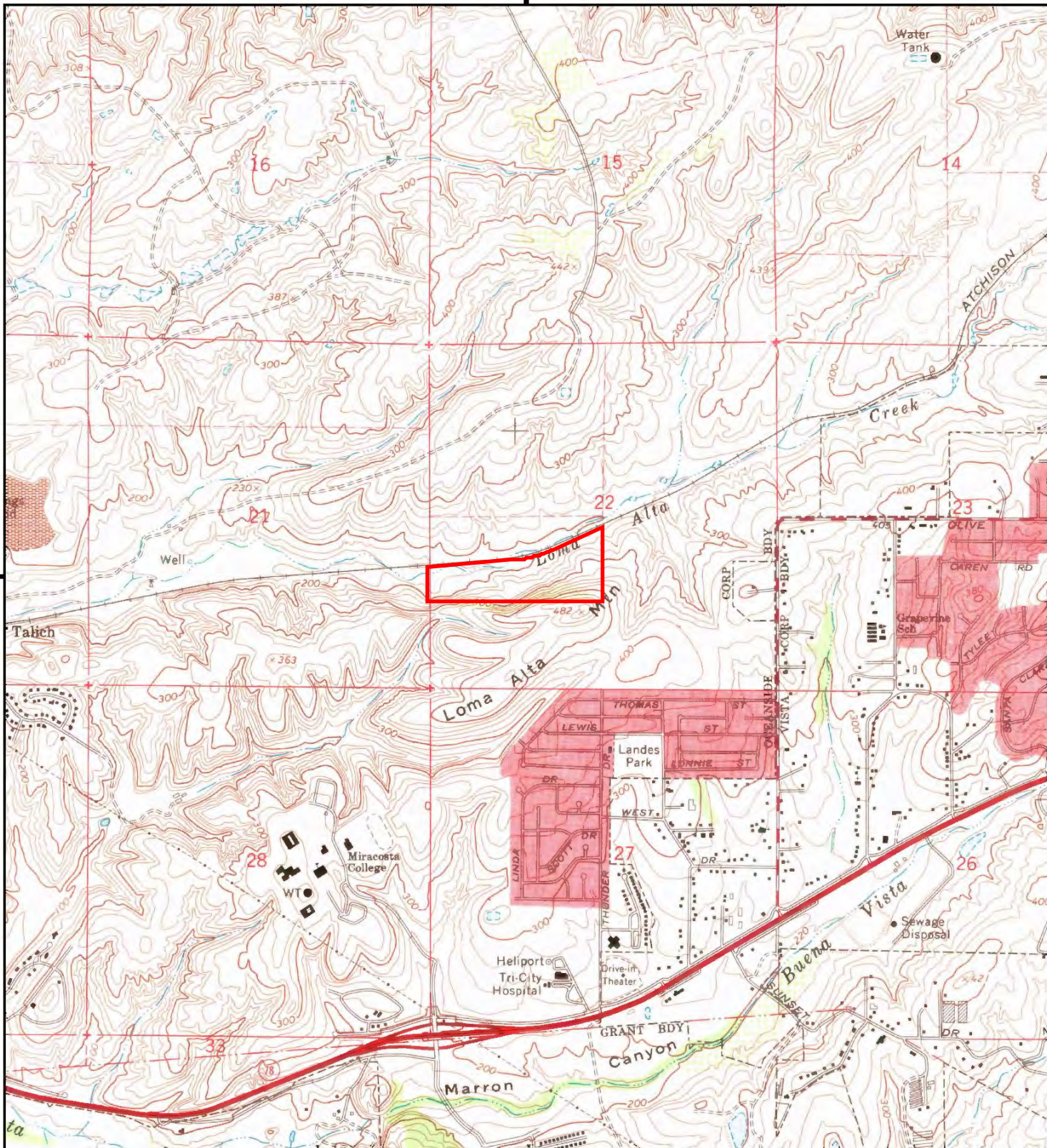


TP, San Luis Rey, 1975, 7.5-minute

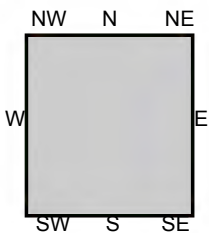
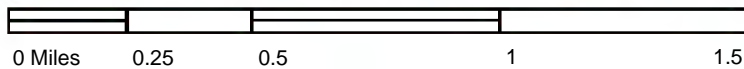
**SITE NAME:** Capstone Equities Oceanside Site  
**ADDRESS:** Not Reported  
 OCEANSIDE, CA 92056  
**CLIENT:** Environmental Solutions







This report includes information from the following map sheet(s).

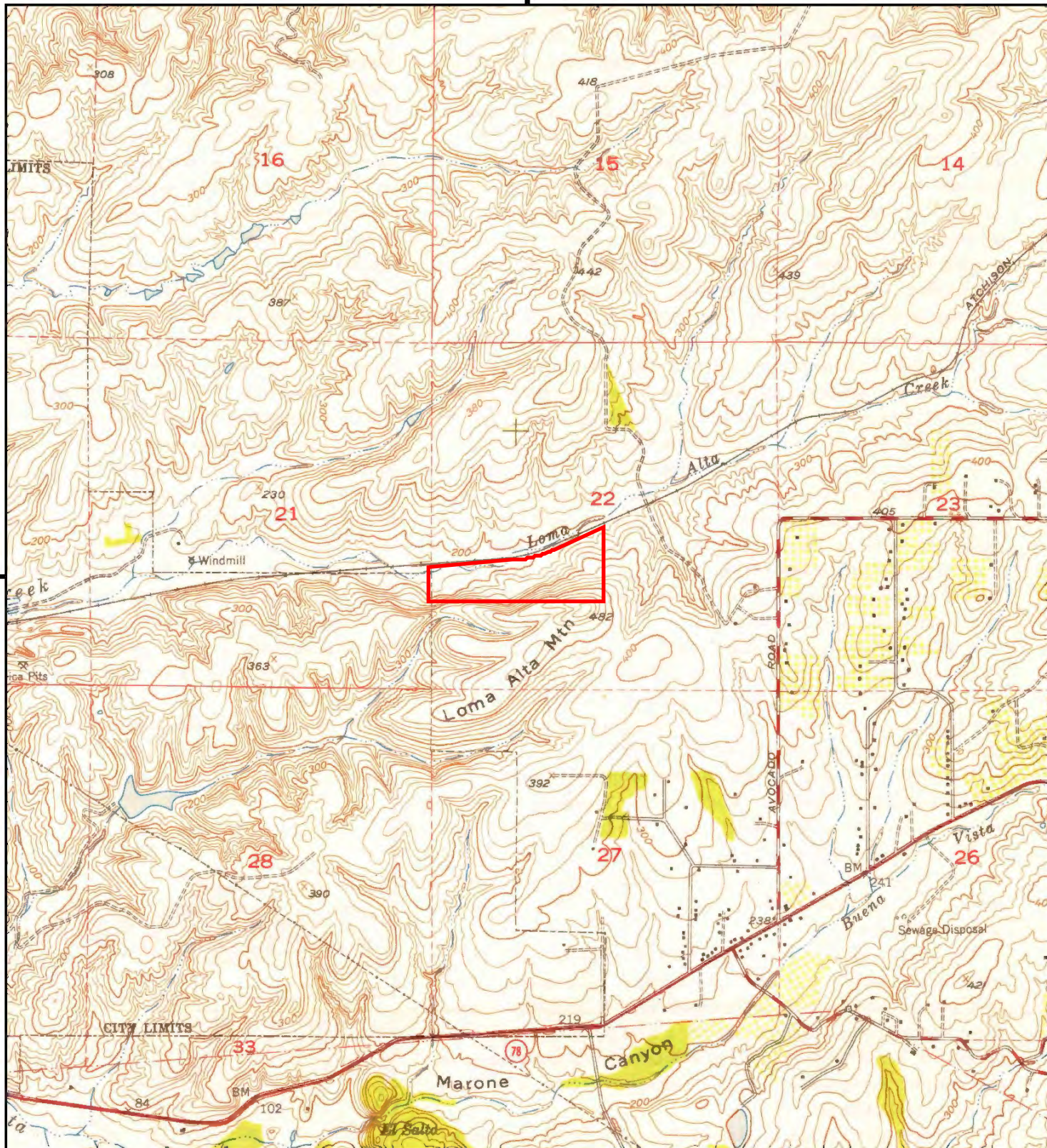


TP, San Luis Rey, 1968, 7.5-minute

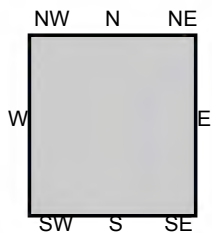
**SITE NAME:** Capstone Equities Oceanside Site  
**ADDRESS:** Not Reported  
 OCEANSIDE, CA 92056  
**CLIENT:** Environmental Solutions







This report includes information from the following map sheet(s).

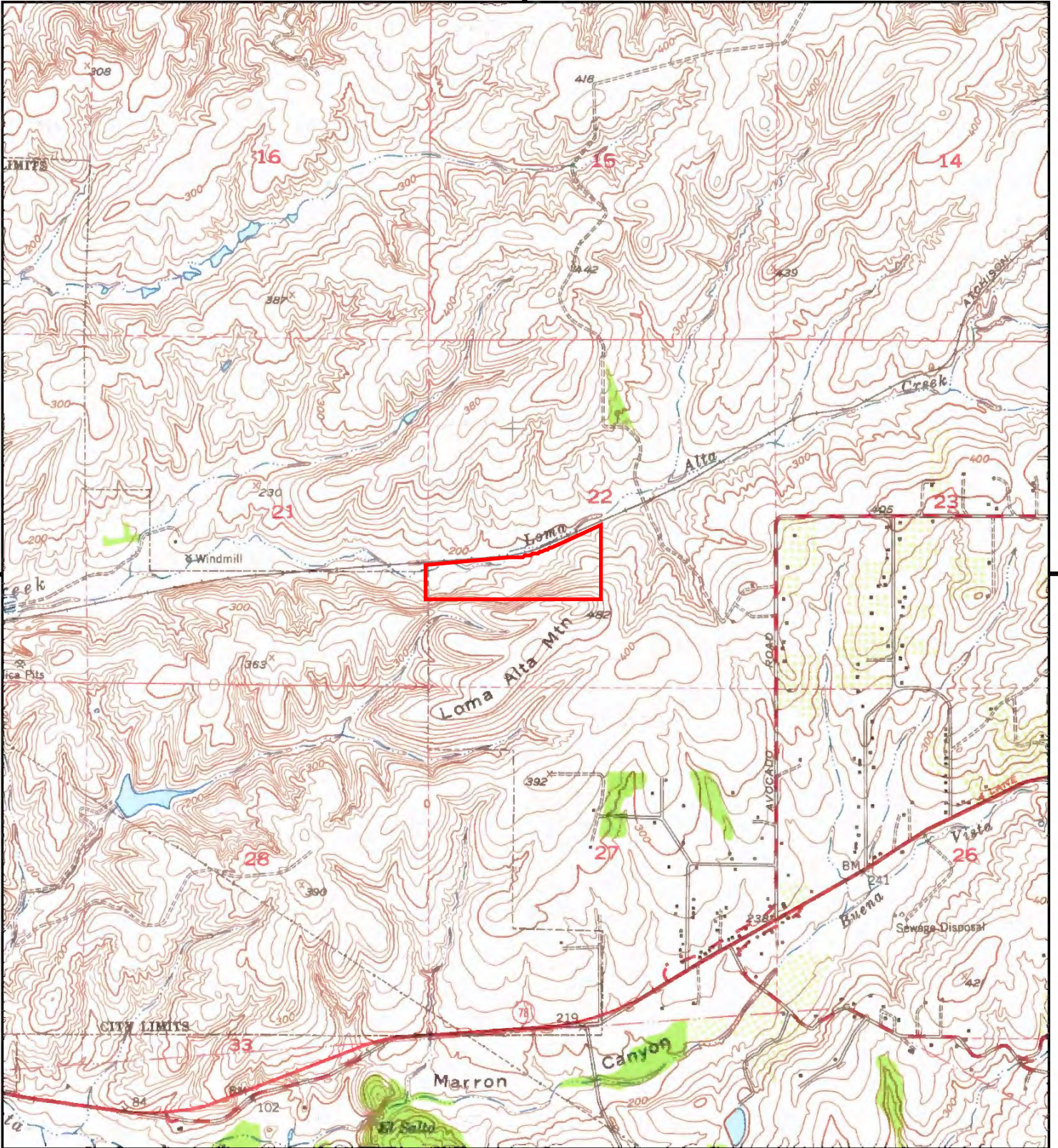


TP, San Luis Rey, 1949, 7.5-minute

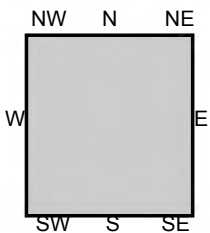
**SITE NAME:** Capstone Equities Oceanside Site  
**ADDRESS:** Not Reported  
 OCEANSIDE, CA 92056  
**CLIENT:** Environmental Solutions







This report includes information from the following map sheet(s).



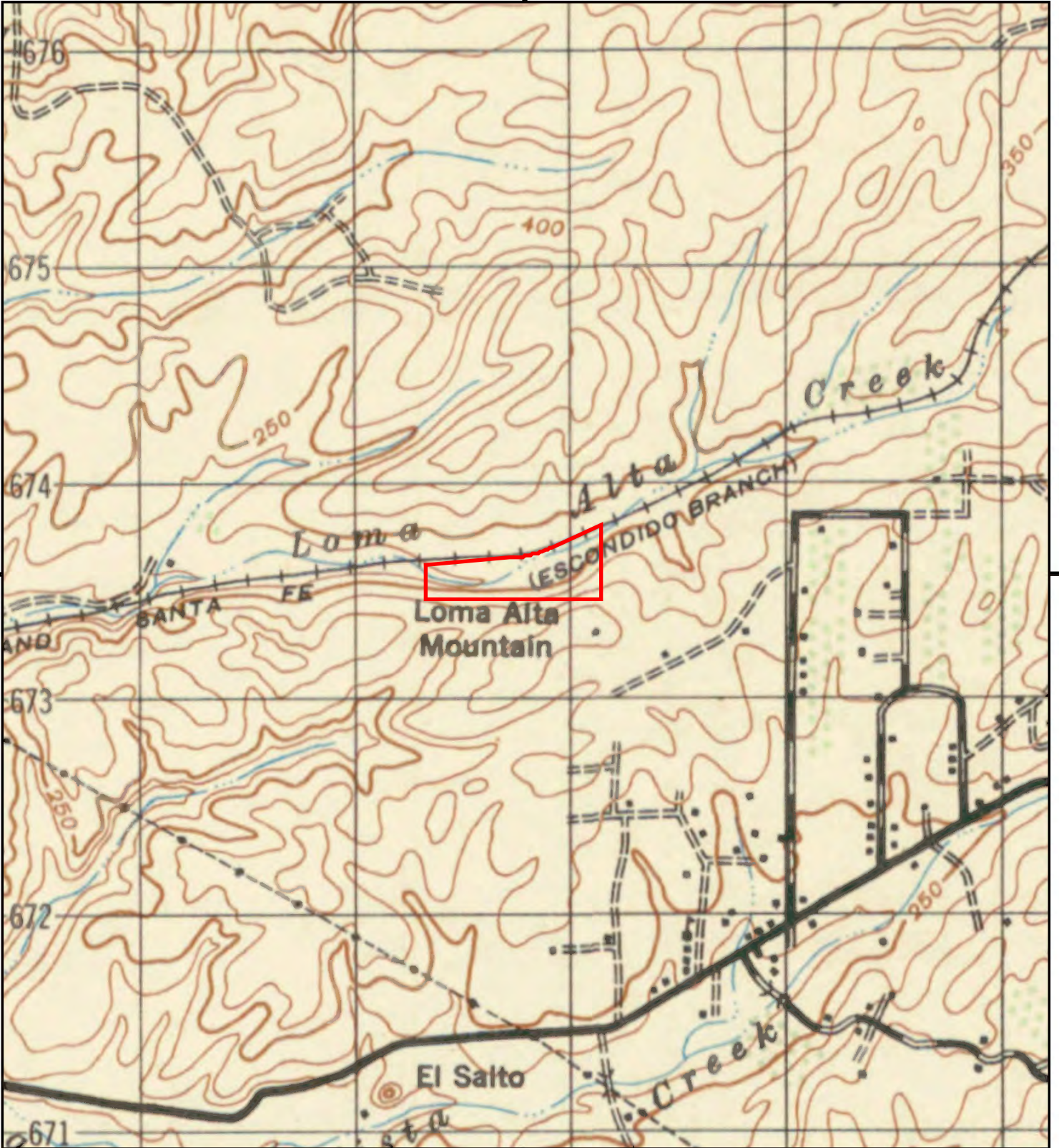
TP, San Luis Rey, 1948, 7.5-minute

**SITE NAME:** Capstone Equities Oceanside Site  
**ADDRESS:** Not Reported  
 OCEANSIDE, CA 92056  
**CLIENT:** Environmental Solutions

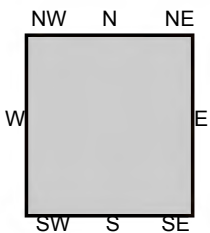
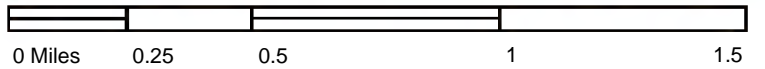








This report includes information from the following map sheet(s).

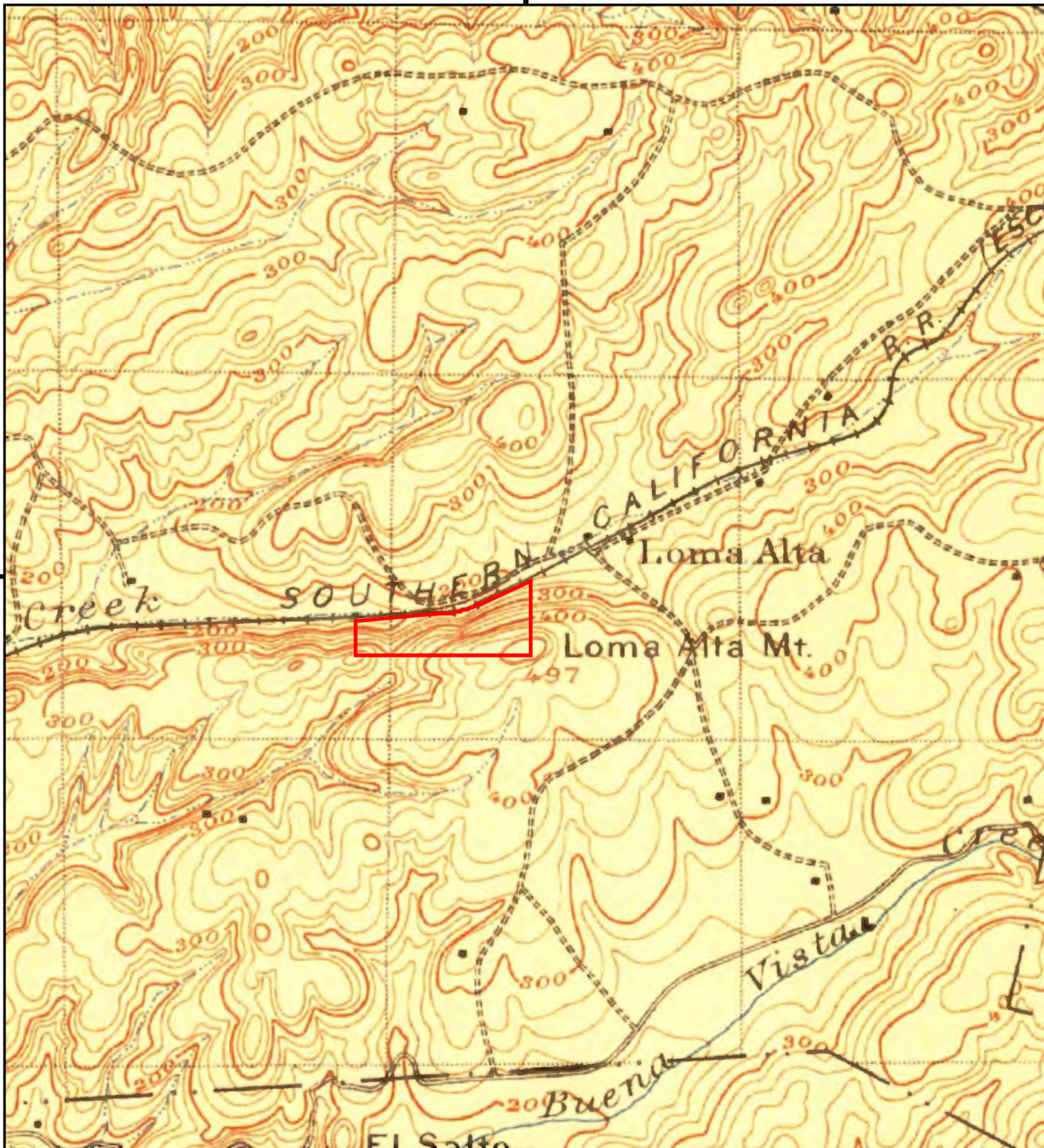


TP, OCEANSIDE, 1947, 15-minute

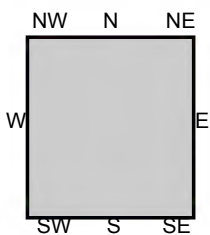
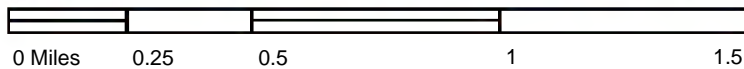
SITE NAME: Capstone Equities Oceanside Site  
 ADDRESS: Not Reported  
 OCEANSIDE, CA 92056  
 CLIENT: Environmental Solutions







This report includes information from the following map sheet(s).

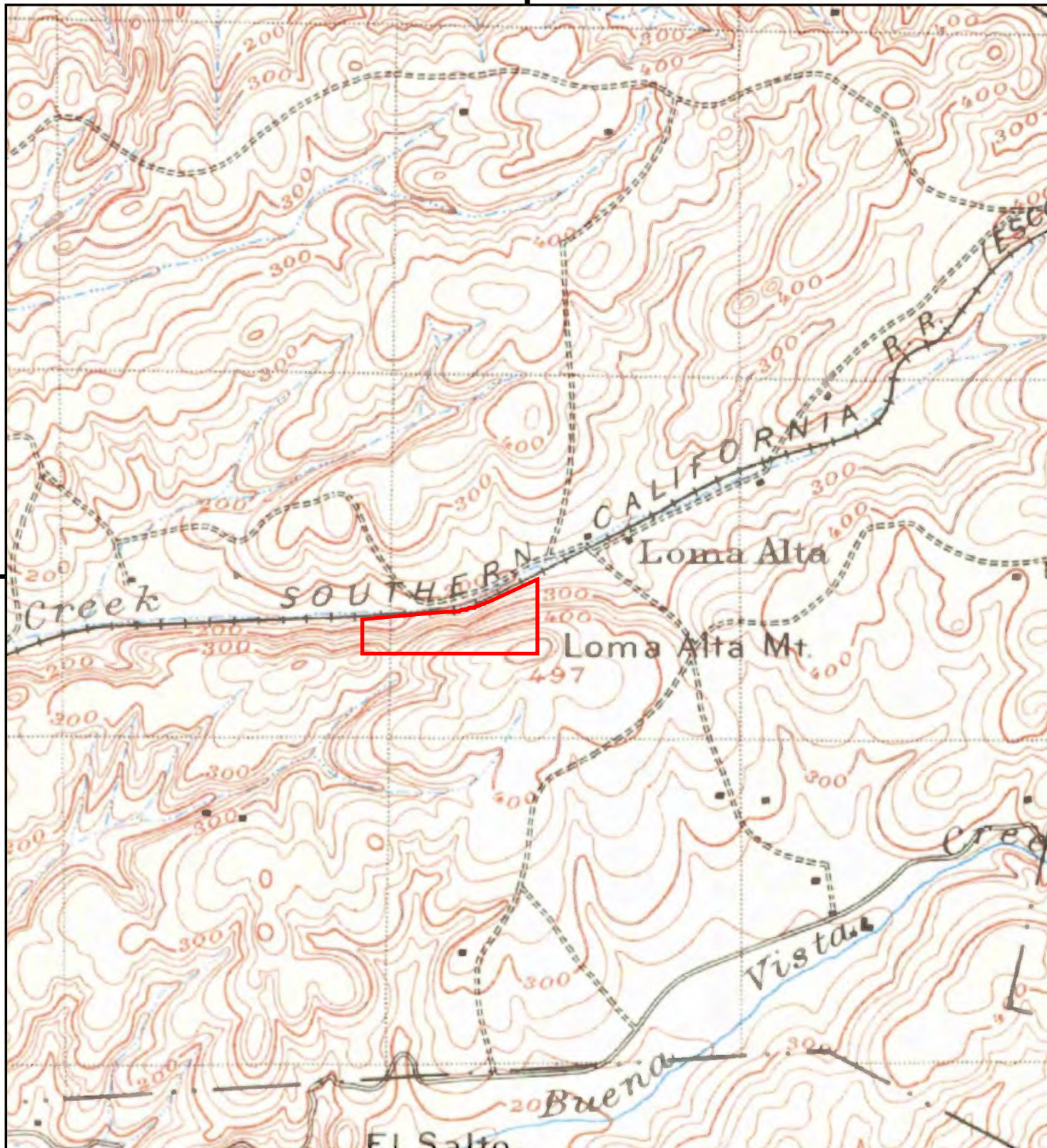


TP, Oceanside, 1901, 15-minute

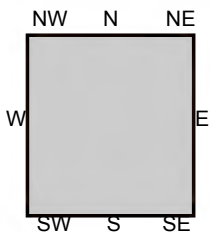
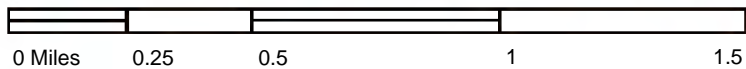
SITE NAME: Capstone Equities Oceanside Site  
 ADDRESS: Not Reported  
 OCEANSIDE, CA 92056  
 CLIENT: Environmental Solutions







This report includes information from the following map sheet(s).

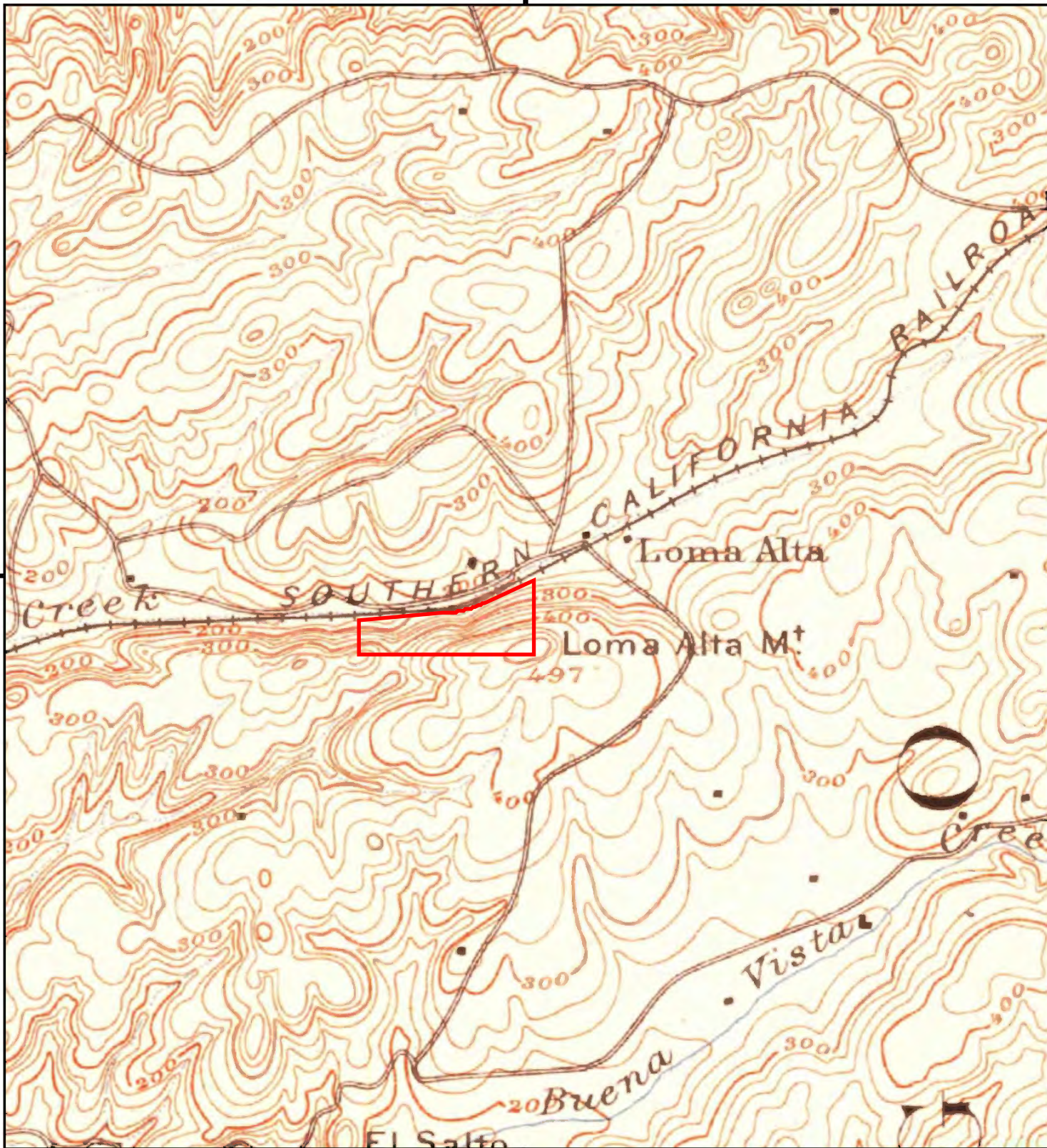


TP, Oceanside, 1898, 15-minute

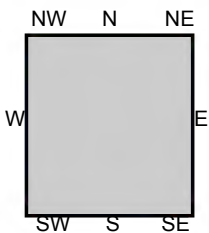
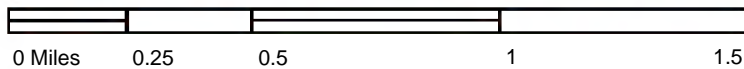
SITE NAME: Capstone Equities Oceanside Site  
 ADDRESS: Not Reported  
 OCEANSIDE, CA 92056  
 CLIENT: Environmental Solutions







This report includes information from the following map sheet(s).



TP, Oceanside, 1893, 15-minute

SITE NAME: Capstone Equities Oceanside Site  
 ADDRESS: Not Reported  
 OCEANSIDE, CA 92056  
 CLIENT: Environmental Solutions



